IAEA-TECDOC-471

INTURGEO: THE INTERNATIONAL URANIUM GEOLOGY INFORMATION SYSTEM

A WORLD ATLAS
OF URANIUM OCCURRENCES AND DEPOSITS

A TECHNICAL DOCUMENT ISSUED BY THE
INTERNATIONAL ATOMIC ENERGY AGENCY, VIENNA, 1988

INTURGEO: THE INTERNATIONAL URANIUM GEOLOGY INFORMATION SYSTEM
IAEA, VIENNA, 1988
IAEA-TECDOC-471

Printed by the IAEA in Austria
September 1988

PLEASE BE AWARE THAT
ALL OF THE MISSING PAGES IN THIS DOCUMENT
WERE ORIGINALLY BLANK

The IAEA does not normally maintain stocks of reports in this series. However, microfiche copies of these reports can be obtained from

INIS Clearinghouse
International Atomic Energy Agency
Wagramerstrasse 5
P.O. Box 100
A-1400 Vienna, Austria

Orders should be accompanied by prepayment of Austrian Schillings 100,– in the form of a cheque or in the form of IAEA microfiche service coupons which may be ordered separately from the INIS Clearinghouse.

FOREWORD

The International Uranium Geology Information System (INTURGEO) is an international compilation of data on uranium deposits and occurrences. The purpose of INTURGEO is to provide a clearinghouse for uranium geological information that can serve for the better understanding of the worldwide distribution of uranium occurrences and deposits. In this way insights may be provided into the metallogeny of uranium, the identification of new prospective areas and regional resource appraisal. The INTURGEO system is by no means complete for all regions of the world. Data have been available principally from the World Outside Centrally Planned Economy Areas (WOCA).

INTURGEO currently covers 6,089 occurrences and deposits in 96 countries. Data on some 4,596 occurrences in 92 countries are presented in this volume. The information presented in this publication has been collected from literature and through questionnaires sent to IAEA Member States. The valuable co-operation of the Member States is greatly appreciated.

The initial work on INTURGEO was performed by Ms. L. Trocki and Mr. M.V. Hansen in 1979 within the Division of Nuclear Power and Reactors (TONP). The present database design and programming were performed by Mr. D.W. McCarn, from the Division of Nuclear Fuel Cycle (NENF), with programming assistance from Messrs. C. Okonkwa, M. Raatz and F. Varecka of the Computer Section, Division of Scientific Information (NESI). The database administrator was Mr. J. Russel, NESI. Data preparation was performed principally by Mr. D.W. McCarn and Ms. F. Saszedj with the co-operation of the staff of the Nuclear Materials and Fuel Cycle Technology Section, NENF. Data entry was performed by Ms. A. Magbojos and Ms. M. Marquart, NESI. The mapping package was developed by Mr. D.W. McCarn from the PLTSYM computer system published by the US Department of Energy [1]. Financial assistance for this project was received from the Federal Republic of Germany and the United States of America. Grateful appreciation is extended to the encouragement and support extended by Mr. J.A. Patterson, NENF.

EDITORIAL NOTE

In preparing this material for the press, staff of the International Atomic Energy Agency have mounted and paginated the original manuscripts and given some attention to presentation.

The views expressed do not necessarily reflect those of the governments of the Member States or organizations under whose auspices the manuscripts were produced.

The use in this book of particular designations of countries or territories does not imply any judgement by the publisher, the IAEA, as to the legal status of such countries or territories, of their authorities and institutions or of the delimitation of their boundaries.

The mention of specific companies or of their products or brand names does not imply any endorsement or recommendation on the part of the IAEA.

CONTENTS

INTRODUCTION 7

Data in the Atlas 8
Availability of INTURGEO data 9
Organization of the Tables 9
Organization of the Maps 10
Geological classification 10
Sources of information 11
Accuracy of the information 11
A note on the mapping package 12

DATABASE MANAGEMENT CONSIDERATIONS 13

Introduction 13
ADABAS model 13
ADABAS file design 14
Limitations of ADABAS implementation 15
KWIC text-oriented database model using CDS/ISIS 15
INTURGEO/MicroISIS turn-key system 16
INTURGEO/ISIS file design 17
CDS/ISIS limitations 17
Conclusions 18

DESCRIPTION OF THE TABLES 19

Introduction 19
Table 1: Uranium occurrences in the world except Canada and the United States of America 20
Table 2: Uranium occurrences in Canada 22
Table 3: Uranium occurrences in the United States of America 24
Tables 4 & 5: INTURGEO bibliographic references 26

REFERENCES 27

ANNEXES

ANNEX I. ABBREVIATIONS USED FOR ROCK NAMES, AGES AND OTHER TERMS 31
ANNEX II. LIST OF MAPS CONTAINED IN THE INTURGEO ATLAS 33
ANNEX III. COUNTRY CODES AND FORMAL COUNTRY NAMES 37
ANNEX IV. DEPOSIT CLASSIFICATION FOR THE WORLD 39
ANNEX V. DEPOSIT CLASSIFICATION FOR THE UNITED STATES OF AMERICA 41
ANNEX VI. ADABAS/INTURGEO DATABASE MODEL 43
ANNEX VII. ADABAS/INTURGEO URANIUM OCCURRENCE REPORT EXAMPLE .. 49
ANNEX VIII. USDOE/NURE URANIUM OCCURRENCE REPORT EXAMPLE 51
ANNEX IX. CDS/ISIS INTURGEO DATABASE MODEL 59
ANNEX X. CDS/ISIS INTURGEO URANIUM OCCURRENCE REPORT EXAMPLE .. 61

ANNEX XI. NURE QUADRANGLES IN THE UNITED STATES OF AMERICA 63
ANNEX XII. ABBREVIATIONS USED IN THE BIBLIOGRAPHY 67

TABLES

TABLE 1. URANIUM OCCURRENCES IN THE WORLD EXCEPT CANADA AND THE UNITED STATES OF AMERICA 70
TABLE 2. URANIUM OCCURRENCES IN CANADA 125
TABLE 3. URANIUM OCCURRENCES IN THE UNITED STATES OF AMERICA .. 134
TABLE 4. BIBLIOGRAPHY SORTED BY REFERENCE NUMBER 176
TABLE 5. BIBLIOGRAPHY SORTED BY AUTHOR AND TITLE 232

MAPS 289

INTRODUCTION

The International Uranium Geology Information System (INTURGEO) is an international compilation of data on uranium deposits and occurrences. The purpose of INTURGEO is to provide a clearinghouse for uranium geological information that can serve for the better understanding of the worldwide distribution of uranium occurrences and deposits. In this way insights may be provided into the metallogeny of uranium, the identification of new prospective areas and regional resource appraisal. The INTURGEO system is by no means complete for all regions of the world. Data have been available principally from the WOCA countries.

INTURGEO currently covers 6,089 occurrences and deposits in 96 countries of which 4,596 occurrences in 92 countries are presented here. The information presented in this publication is a very brief, one line synopsis of deposits and occurrences, and has been collected from literature and through questionnaires sent directly to IAEA Member States. None of the information contained in the INTURGEO database was derived from confidential sources although there are many entries which come from the internal files of Member States and are not directly available in the general literature. The uniformity of the INTURGEO data presented in this report has depended heavilly on the data provided by Member States. In some cases, the data quality was extremely good and an exhaustive effort was made to present a complete picture of uranium occurrences and deposits. In other cases, response to questionnaires was qualified and the resulting data incomplete. It is hoped that the information contained in the INTURGEO system will also be of benefit to geologists and explorationists working on other commodities and other geological problems.

It should be noted that much of the information gathered on deposits and occurrences is not of current economic interest. A decision was made early in the programme to include what was available in the literature and other sources because more information is needed than the current economic ore deposits to fully define the nature of uranium distribution in the world.

It was impossible for the data recorders to judge the value of much of the data. The actual process of data selection required much more time

than the recording of the data. Where contradictory information was available, decisions whad to be made regarding its validity. Often, the same occurrence or deposit had multiple names recorded in the literature. An example was with the Osamu Utsumi mine in Brazil. This deposit has been reported in the literature as Pocos de Caldas, Minas de Caldas and Cercado to name a few synonyms. Hopefully, most instances of duplicate reporting have been recognized and corrected. The uranium occurrences and deposits contained in this volume have been recorded individually deposit and occurrence.

Although a small occurrence may be insignificant in itself, the overall pattern of uranium occurrences might provide important clues to regional metallogeny. An a priori decision not to record the smaller occurrences would prevent regional interpretation of the data and reduce its usefulness for recognizing promising new uranium areas.

Data in the Atlas

The objective of the INTURGEO Atlas is to provide in one source basic data on uranium occurrences and deposits throughout the world. This basic information includes the deposit or occurrence name, the mining district, the tectonic setting, the geological type, status, size, host-rock type, age of mineralization and bibliographic references.

The Atlas does not include detailed descriptive information on each entry. These data will be made available through computer media. The data contained in the maps of the atlas include all reported occurrences of uranium above the anomaly level. Data, including that at anomaly level supplied by Member States, is reported in the tables. Anomaly data reported in the literature are not included. The categories of occurrence and deposit status includes:

Anomaly
Occurrences of Unknown Status
Occurrences
Prospects
Developed Prospects
Subeconomic Deposits
Economic Deposits

Mines

Inactive Mines

Depleted Mines

Countries were not included in this volume where the overall level of information was not adequate to be representative of the country. In other cases, information is provided in the tables but not on maps because the location is inadequate. In this case, the map-number is suffixed with a star, "*", to identify occurrences and deposits not presented on maps.

Availability of INTURGEO Data

Much detailed information has been recorded in INTURGEO. Most of this detail is in the form of text comments describing the geology of the deposits or occurrences. This information is not included in this volume but is available on magnetic tape, computer-generated microfische, and by custom retrievals. A microcomputer version of INTURGEO on 21 Megabyte Bernoulli disks is available. Refer to the discussion on page 15 of the INTURGEO/MicroISIS system for details. Because the total volume of information amounts to about 10,000 pages of text and descriptions the data cannot be made available except through computer or microfische media.

Requests for INTURGEO data and services may be may through:

Director, Division of Nuclear Fuel Cycle
International Atomic Energy Agency
P.O. Box 100
A-1400 Vienna
AUSTRIA

Organization of the Tables

The Tables for the Atlas of uranium occurrences and deposits are divided into three parts, based on the sources of information. Since the information gathered from Canada and the United States of America was provided in different formats than the data for the rest of the world, these two countries are listed separately. All deposits and occurrences

are listed according to an assigned map code described below. Abbreviation for rock names, geological terms and ages are listed in Annex I. Rock name abbreviations were abstracted from mnemonic codes developed by the Geological Survey of Canada [2].

Oganization of the Maps

The maps in the Atlas are organized hierarchically. For each continent, there is a synoptic map showing the distribution of all uranium occurrences at the scale of 1:20,000,000 to 1:40,000,000. Within this map, outlines of inset maps are included as necessary. These are at scales of 1:1,200,000, 1:3,000,000, 1:6,000,000 or 1:8,500,000. Annex II contains the list of included maps, their bounding coordinates and scales. Sometimes it has been necessary to provide an additional level of detail for districts. A map code associated with every occurrence and deposit is used to index the Atlas maps with the tables. The map code is composed of a two or three character country code and a numerical assession number (e.g. COL-005). Annex III contains all country codes, the country names used in the tables, the official country name and the number of records presented in the Atlas.

The maps also contain pie charts showing the deposit or occurrence types and status or size. Different symbols are used to define the deposit types on the maps and the size of that symbol shows the deposit status or size.

Geological Classification

The geological classification scheme used for deposits and occurrences outside the United States of America is based on the deposit types used by the NEA-IAEA [3] but has been expanded to include metasomatic deposits, deposits in volcanic rocks, phosphorites and heavy mineral placers. This classification scheme is shown in Annex IV. For information from the United States of America, the classification scheme used by the U.S. Department of Energy (U.S. DOE) [4] is described in Annex V.

Sources of Information

Information for the INTURGEO project was collected primarily through the published literature, Agency internal files, unrestricted Agency Technical Co-operation reports, and directly from Member States via a questionnaire providing drafts for each country of the data entitled "INTURGEO Preliminary Country Report". Occasionally, data were obtained from debriefing of Agency experts for specific projects and from visiting scientists attending Agency meetings.

A large quantity of data was received from the United States of America which contained detailed descriptions of all uranium occurrences identified during the US Department of Energy's National Uranium Resources evaluation (NURE) programme. The data provided were the original data collection forms prepared by the project geologists. This source of information is collectively referenced to the NURE quadrangle folios.

For ease of use, the bibliographic references used in the INTURGEO database are listed both numerically and alphabetically in Tables 4 and 5 of Part I of the Atlas.

Accuracy of the Information

Every effort has been made to provide a complete coverage throughout the world, but given the magnitude of the task and the problems involved in data verification, it is not yet complete. Further improvement of the INTURGEO database will depend on the careful checking and review by Member States of the current information in the system.

The accuracy of the information contained in this Atlas is determined to a large degree on the active participation of the Member States in the careful checking and review of the INTURGEO Preliminary Country Reports as well as the preparation of new occurrences and deposits for entry into the INTURGEO database. Better uniformity of data can only be achieved by the active commitment by all Member States in the complete review of the available data. There is a bias introduced by the Member States on the database depending on the how the questionnare was answered. These biases are reflected in the distribution of occurrences and deposits in the present report.

A Note on the Mapping Package

The mapping package used in the preparation of the World Atlas was modified from the PLTSYM mapping package developed by Bendix Field Engineering Corporation in Grand Junction, Colorado and published by the U.S.DOE [1]. The programs were modified to permit the projection of maps in the southern and eastern hemispheres and to provide for country outlines, legends and different symbols for deposit types. Additionally, capability for pie diagrams of the data was added.

Additionally, plotting subroutines compatible with the CALCOMP standards were developed using the GDDM (Graphical Data Display Manager) system on the IBM mainframe. These subroutines permit the maps plotted on the hardcopy plotter to be viewed and edited on a 3279 graphics diplay terminal. Without this facility, the preparation of Atlas maps would have been impossible.

The maps were plotted on a Benson-Varian model 9211 plotter which has a maximum y-dimension size of 10.5 inches (26.7 cm). For this reason, the maps produced for the Atlas are either A3 or A4 format.

The country outlines were derived from Agency SAS (Statistical Analysis System) datasets. The SAS/GRAPH package [5] was unable to provide sufficient quality for the Atlas thus requiring the development of the PLTSYM programs. It should be emphasized that the country outlines presented do not reflect Agency position regarding international boundaries.

DATABASE MANAGEMENT CONSIDERATIONS

Introduction

This section describes the database management techniques and systems used for the INTURGEO project. Two independent database management systems are currently in use and have different characteristics and philosophies of organization. The first, a highly structured hierarchical database system called ADABAS (Adaptable Data Base Management System) with fixed length fields was initially inplemented in 1981. Because of the evolving requirements for the system, this structure was soon modified to include significant amounts of text information.

As the requirements for a text oriented system became more sophisticated and direct retrievals based on text became desirable, a second text-oriented database was developed in 1984 for the data from the USA and has proven to be more accessible to the geologist. The Agency is expanding this text-oriented system to include all of the INTURGEO data and is in the process of converting from a mainframe to a microcomputer database system. The CDS/ISIS package (Computerized Documentation Service / Intergrated Set of Information Systems) developed by UNESCO was used for this phase.

Additionally, the text-oriented system has a potentially important application in the development of recognition criteria for uranium deposits. An Agency programme is currently underway to expand the IAEA-NEA classification scheme and to develop detailed recognition criteria for the defined deposit types using the INTURGEO system.

ADABAS Model

The INTURGEO system was developed initially using a hierarchical database model as shown in Annex VI. The file descriptions, data dictionary and database structure was recommended by an INTURGEO Consultants' Meeting in 1981 and implemented during the following one and a half years. The ADABAS database management system was used and programs were written in the NATURAL language to support INTURGEO system for a mainframe IBM-3081 environment. Experience gained in developing

this model was used to design a similar database model for the CNEN in Brazil in 1983. Since that time, India has also developed a parallel database "INDURGEO" utilizing a network structure to permit the exchange of comparable data.[6]

ADABAS is a commercial database management system produced by Software A.G. of Darmstadt, Federal Republic of Germany. It is a "partially inverted list" type of generalized data management system and databases can be implemented with hierarchical, network or relational structure. The ADABAS system runs on a mainframe IBM environment, supports multiple users and is available both as an on-line or batch system. NATURAL is a generalized query and report-writing language which supports the ADABAS system [7,8]. For further information contact the Database Coordinator, Computer Section, Division of Scientific and Technical Information, IAEA.

ADABAS File Design

File design was developed by the use of third-normal form (TNF) analysis. This technique involves explicitly defining all file relations, relation keys, repeating fields and repeating groups. The recommended data fields were reviewed and reorganized to best reflect the anticipated database needs and a TNF analysis was performed. The resulting file structures were checked to see if the anticipated queries could easily be made and if the resulting data structures fitted geological data organization. Reporting forms were developed to check field lengths and to reflect the file structure. After minor reorganization the resulting data structures were "collapsed" into ADABAS files.

As the ADABAS file design was developed, redundant country names were included to eliminate the need to search other files in the file structure during retrievals by country name. Also, to prevent the need for many code tables, fields were not encoded but retained as text. Two unique keys were used in the accession of records. These are the deposit name, and a unique map-code assigned to each record for the convienience of preparing the Atlas maps.

Limitations of ADABAS Implementation

The ADABAS model as implemented by the IAEA suffered from three important problems that deserve serious consideration.

1. First, a file structure involving fields of fixed length for much of the data cannot convey the same scope and depth of geological meaning as simple text. This forces a type of decision making on the data recorder which (is difficult to recover from: making single-word conclusions about complex geological processes. In order to reduce this effect, considerable stress was placed on recording text information to supplement and expand on the original ADABAS model.

2. The second problem with the initial model of INTURGEO was that it permitted no convienient way for "Key-Word-In-Context" (KWIC) retrievals of text information. The ADABAS database management system does not, at the present time, permit the full inversion of text and the automated search of text information.

3. The third problem was the lack of programmer manpower required to support a complex file structure in ADABAS and NATURAL.

As a result of the first problem, the questionnaire developed for distribution to Member States was limited in scope compared to the original database design recommendations. Although frequently not effectively used, the questionnaire sought text information to supplement the "condensed" deposit/occurrence descriptions. Every attempt was made to provide partially completed forms for review and checking by Member States. These forms were transmitted to Member States as the "INTURGEO Preliminary Country Report". The response to this type of questionnaire and check list was exceptionally good for those countries queried in Asia, Africa and Latin America. An example of a Uranium Occurrence Report prepared for this questionnaire is in Annex VII.

KWIC Text-Oriented Database Model Using CDS/ISIS

In order to evaluate the effectiveness of an alternative philosophy in INTURGEO database management, and especially to solve problems noted above, a test was made using data supplied from the U.S. National Uranium

Resource Evaluation (NURE) programme by the U.S.DOE. During the NURE programme, a resource evaluation of 152 1°x 2° quadrangles resulted in the detailed description of uranium occurrences and deposits encountered in each quadrangle. Each Uranium Occurrence Report (UOR) was encoded on a data entry form six pages in length. Although never implemented as a computer system by the U.S.DOE, the original forms were provided to the Agency for processing. Several hundred partially completed UORs were received in computer readable form for NURE quadrangles evaluated by the U.S. Geological Survey. Altogether, 3389 uranium occurrence or deposit description were recorded including full text of all UORs in the NURE programme. The volume of information is about 5,000 pages of text descriptions.

The database management system chosen for this test was the CDS/ISIS package (Computerized Documentation Service / Intergrated Set of Information Systems) developed by UNESCO [9]. CDS/ISIS is a generalized data management system permitting the full inversion of text information. CDS/ISIS is available to Member States upon request from UNESCO and runs in a IBM mainframe environment with a VS or MVS operating system and using CICS (Customer Information Control System). A minicomputer version of CDS/ISIS is available for the HP 3000. A microcomputer version of CDS/ISIS (called CDS/MicroISIS) is available for the IBM PC-XT/AT, Wang PC, Olivetti M24 and the DEC PDP-11.

INTURGEO/MicroISIS Turn-Key System

A turn-key, microcomputer version of INTURGEO is available from the IAEA for IBM-PC compatible computers and utilizes CDS/MicroISIS. The system will be distributed as a 20 Mbyte Bernoulli disk in two volumes: The United States (Vol. 1) and The World Outside the United States (Vol. 2). The turn-key system contains search, display, data-entry, editing, standard report writers and software enabling the user to modify or change the basic system to fit his own needs.

Hardware configuration required for the turn-key INTURGEO syst an IBM-PC/XT, AT or compatible, 640 Kbyte RAM, 10 Mbyte Winchester 20 Mbyte Bernoulli box, 360 Kbyte 5.25" Diskette drive, 8087 Co CGA Adapter, colour monitor, and a printer.

INTURGEO/ISIS File Design

The design of the UOR data capture form developed for the NURE quadrangle programme (Annex VIII) directed the design of the CDS/ISIS database (Annex IX) and an example of a UOR from the CDS/ISIS system is presented in Annex X. The database design followed as closely as possible the USGS Computerized Resource Information Bank (CRIB) standards developed for the NURE UOR data form. These CRIB standards are reflected in other database designs by the U.S. Geological Survey notably the GS MRDS (Mineral Resource Data System) using dBASE III [10] released in August 1986. Hopefully, the maintenance of parallel standards in these types of geological databases will ease problems in the exchange of data.

Programming considerations were minimal compared to the ADABAS/NATURAL model and on-line data entry and KWIC searches proved to be much more efficient. One limitation of the CDS/ISIS system compared to ADABAS/NATURAL was that global manipulation of individual data fields is more cumbersome than with the ADABAS model. An advantage of CDS/ISIS compared to ADABAS was that field descriptions could be easily modified or added by the user without requesting changes through a database coordinator. CDS/ISIS is in this way more flexible from the users' point of view, but there are advantages in a controlled environment with secure backup as with ADABAS. Data security was maintained on the CDS/ISIS system through user-controlled automatic backups on a weekly basis. It was felt that the advantages gained by the CDS/ISIS system outweighted the disadvantages especially in view of how geologists ask questions of a database and recorder bias.

CDS/ISIS Limitations

One "built-in" problem with a text-oriented database using straight forward English syntax is associated with the efficient and effective ways to interrogate the database. With CDS/ISIS, KWIC searching is done using three Boolean operators (AND, OR and NOT) and an associative operator (parentheses). Also, CDS/ISIS has a "proximity" operator allowing the search of multiple word patterns and "right truncation" operator allowing the search for text beginning with a root term. Additionally, searching may be done selectively at the record or individual field level.

The problems associated with free text KWIC retrievals require the geologist to fully understand the semantic implications of various search strategies. Iterative refinement of a search strategy is the rule in a text-oriented database. This problem of search strategy is roughly the opposite of the problem #1 listed above in the ADABAS database model. There, the data recorder was required to make a decision concerning the geological meaning of a text description and express that concept in single word concepts. In the text-oriented database, no such prior decision is required although more consideration and judgement are required to achieve an appropriate retrieval using single-word concepts. This solution, however, is more acceptable than restricting search possibilities by the data recorder and imposing an unrecoverable operator bias.

Conclusions

Through the experience gained in both the ADABAS database model and the text-oriented CDS/ISIS model, especially as it relates to text-oriented deposit descriptions, the CDS/ISIS model most closely meets the requirements not only of the data but also of the geologist's use of the data. Adherence to existing database standards such as CRIB should permit the exchange of comparable information between Member States.

It is especially important to note that the text-oriented model does not create the operator bias by the data recorder implicit in the ADABAS model. This is not to say that the ADABAS model is without value, especially since it is accompanied with a powerful retreival language such as NATURAL. Rather, because of the nature of geological data, it is very difficult to precisely define data categories and therefore to define a valid data dictionary of database fields.

DESCRIPTION OF THE TABLES

Introduction

Information contained in this atlas has been divided into three parts depending on the origin of the data. These are: The World except for Canada and the United States of America (Table I), Canada (Table II), and The United States of America (Table III). Additionally, bibliographic references for these tables is contained in Table IV, sorted by reference number and Table V, sorted by author and date. Tables I-III differ according to the definitions of deposit type, status and descriptive information. These definitions are provided with the discussions of each table.

TABLE 1 Uranium Occurrences in the World Except Canada and the United States of America

The information contained in this table was gathered primarilly through Agency internal documents, published literature and questionnaires sent directly to Member States.

Data Field	Explanation
MAP-CODE	The map-code is a seven digit code prefixed by "CAN-" and followed by a three digit ascession number (e.g. CAN-123).
DEPOSIT NAME	The given name for the occurrence or deposit.
PROVINCE	The major region political subdivision of the country
TEC-SETTING	The major regional tectonic setting of the deposit or occurrence.
TYPE	Geological type of deposit or occurrence. See Annex IV for explanation.
STATUS	Deposit Status is as follows:

Anomaly

An anomaly is a local feature distinguishable in a geophysical or geochemical survey over a larger area. It may or may not be associated with a commercially valuable mineral deposit.

Occurrence

An occurrence is a site at which uranium mineralization has been identified but for which no investigation has been made to determine the extent of mineralization.

Prospect

A prospect is an occurrence which has undergone investigation at the trenching or drilling level but for which the size or value has not been established.

Dev. Prospect

A developed prospect is an occurrence which has undergone or is undergoing intensive study for the purpose of determining the extent and charateristics of the deposit but for which an economic evaluation has not yet been made.

Sub-economic Deposit

A sub-economic deposit is a developed prospect that has been evaluated as not economically recoverable with current technology. That is, it is a deposit with Reasonably Assured Resources recoverable at costs greater than US$ 130/kg U.

Data Field	Explanation

STATUS (continued)

Economic Deposit

An economic deposit is a developed prospect that is identified as an economically recoverable ore deposit with current technology. That is, it has Reasonable Assured Resources recoverable at costs of US$ 130/kg U or less. It may also be a deposit undergoing active development prior to becoming a producer.

Mine

A mine is a deposit from which ore is currently being recovered.

Depleted Mine

A depleted mine is, a mine-out or depleted ore deposit with insufficient Reasonably Assured Resources recoverable at US$ 130/kg U or less to support further production.

Inactive Mine

An inactive mine is a closed mine with remaining Reasonably Assured Resources recoverable at US$ 130/kg U or less.

SZ — The deposit size is classified as follows:

A-	0 - 10	Tonnes U
B-	10 - 100	Tonnes U
C-	100 - 1,000	Tonnes U
D-	1,000 - 10,000	Tonnes U
E-	> 10,000	Tonnes U

For South America

Data collected from the PREU (Programa Regional Evaluacion Uranifera) Study (reference # 390) had the following size categories:

0 - 200	Tonnes U	Assigned Class "B"
200 - 1,000	Tonnes U	Assigned Class "C"
1,000 - 10,000	Tonnes U	Assigned Class "D"

HOST ROCK — The principal host rock type for the occurrence. See the abreviations list in Annex I.

HOST AGE — The age of the host rock. See abreviations for age in Annex I.

REFERENCES — Contains reference numbers to bibliography. Refer to Table IV for the reference.

TABLE 2 Uranium Occurrences in Canada

The information contained in Table II was provided by the Geological Survey of Canada in computer readable form. This following describes the data fields contained in the Canadian data:

Data Field	Explanation
MAP-CODE	The map-code is a seven digit code prefixed by "CAN-" and followed by a three digit ascession number (e.g. CAN-123).
DEPOSIT NAME	The given name for the occurrence or deposit.
GSC NUM	A unique code assigned by the Gelogical Survey of Canada.
NTS	The map sheet number in which the occurrence or deposit is located expressed in the Canadian National Topographic System.
TEC-SETTING	Major regional tectonic setting.
TYPE	Geologic type of deposit or occurrence. See Annex IV for explanation.
STATUS	Deposit Status is as follows:

Occurrence

An occurrence is a site at which uranium mineralization has been identified but for which no investigation has been made to determine the extent of mineralization.

Prospect

A prospect is an occurrence which has undergone investigation at a trenching or drilling level but for which the size or value has not been established.

Dev. Prospect

A developed prospect is an occurrence which has undergone or is undergoing intensive study for the purpose of determining the extent and charateristics of the deposit but for which an economic evaluation has not yet been made.

Res. Known

A deposit or occurrence for which the resource has been estimated.

Mine

A mine is a deposit from which ore is currently being recovered.

Depleted Mine

A mine-out or depleted ore deposit with insufficient Reasonable Assured Resources less than US$ 130/kg U to consider further production.

Data Field	Explanation
STATUS	(Continued)

Inactive Mine

A closed mine with remaining Reasonably Resources recoverable at US$ 130/kg U or less.

SZ (SIZE)	Size of uanium occurrences or deposits is as follows:
	U- Not evaluated
	1- 0 - 100 Tonnes U
	2- 100 - 1,000 Tonnes U
	3- 1,000 - 10,000 Tonnes U
	4- > 10,000 Tonnes U
DEPOSIT COMMENTS	This is a brief text description of the occurrence or deposit. See abreviations in Annex I.
REF	Contains reference numbers for the bibliography. Refer to Table IV for the reference.

TABLE 3 Uranium Occurrences in the United States of America

Data recorded for the USA was largely derived from the U.S. Department of Energy National Uranium Resource Evaluation (NURE) programme, the Uranium Occurrence Reports (UORs). The NURE programme evaluated the uranium resource potential of 152 1°x 2° quadrangles in the continental Unites States and Alaska. These reports make up the bulk of the data from the USA. Annex XI shows the location of the evaluated quadrangles in the United States of America. Each published quadrangle folio contained an appendix of the UORs on microfiche.

The data were recorded in a text-oriented database using the CDS/ISIS package (Computerized Documentation Service / Intergrated Set of Information Systems) and an extract of the information provided for this publication. The data are organized by state but listed with the quadrangle name and associated occurrence number (e.g. TRINIDAD 0012).

Data Field	Explanation
MAP-CODE	The map-code is a 7 digit code prefixed by "US-" followed by a four digit ascession number (e.g. US-0123) and is used to as a reference to the maps. A unique map code is assigned for each occurrence or deposit
DEPOSIT NAME	Assigned Deposit name
DISTRICT or QUAD	If the occurrence is from the NURE programme, the quadrangle name and occurrence number is a unique combination (e.g. Millett 0021). If only a district name is printed, there is no number following the name.
TEC-SETTING	The tectonic setting of the occurrence.
TYPE	The deposit type is a numeric code taken from Annex V.
STATUS	The deposit status for the occurrences and deposits in the United States may be slightly misleading. The terms refer to the development status of the property independent of the commodity involved. Therefore, in a number of cases, the term producer may not refer to a producer of uranium although the great majority of the properties contained in this Atlas have produced uranium. The history of uranium production in the United States from its earliest days has seen the development and production of many very small

STATUS (Continued)

deposits such as those on the Colorado plateau. This is reflected by the information contained in the Atlas. Status is classified as follows:

UNKNOWN

The status for the occurrence is unknown.

(1)Occurrence

An occurrence is a site at which uranium mineralization has been identified but for which no investigation has been made to determine the extent of mineralization.

(2)Prospect

A prospect is an occurrence which has undergone cursory investigation at the trenching or drilling level but for which the size or value has not been established.

(3)Dev. Prospect

A developed prospect is an occurrence which has undergone or is undergoing intensive study for the purpose of determining the extent and charateristics of the deposit but for which an economic evaluation has not yet been made.

(4)Producer

A Producer is any deposit which has undergone exploitation for any commodity including uranium.

SZ (SIZE) The deposit size is classified as follows in pounds U3O8:

A-	0 - 20,000	(0 - 10	Tons)*
B-	20,000 - 200,000	(10 - 100	Tons)
C-	200,000 - 2 million	(100 - 1,000	Tons)
D-	2 million - 20 million	(1,000 - 10,000	Tons)
E-	More than 20 million	(> 10,000	Tons)

Because the estimate of size is an order-of-magnitude approximation of the true deposit size, errors resulting from using the above size classes as metric tonnes U are considered small, the maximum error in any class being 26%, and maps are presented in ranges of metric tonnes U.

HOST ROCK Primary host rock type. See abreviations in Annex I.

HOST AGE Age of the host rock. See abreviations in Annex I.

REFERENCES Contains reference numbers to bibliography. Refer to Table IV for the reference.

---

* Short Tons U3O8

TABLES 4 & 5: INTURGEO Bibliographic References

Tables 4 and 5 contain all references used in the preparation of INTURGEO with the exception of references used in the USDOE NURE programme. For these occurrences, a single reference is made to the two report series of the USDOE which are PGJ/F- and GJQ- (Reference #3002). These reports series are available from the USDOE Library in Grand Junction, Colorado. The reference to the NURE occurrences is an INTURGEO database compilation of all of the UOR's described in these reports. All the references used to compile the UOR's are too numerous to be published here and number about 3,000 additional references. These are available for each UOR in the INTURGEO/MicroISIS system.

Table 4 contains the INTURGEO references in ascending order by reference number. Table 5 contains the same references sorted by author and title. These 990 references include almost all of the IAEA papers published on the subject of uranium deposit geology as well as many unpublished papers from IAEA Member States. Annex XII contains all organization abbreviations used in the bibliography.

REFERENCES

[1] Zinkl, R.J. et al, PLTSYM: A FORTRAN Computer system to plot Canadian Symbol Location Maps for Hydrogeochemical and Stream-Sediment Reconnaissance Data, GJBX-193(82), 1982, Grand Junction, Colorado, 141pp.

[2] Geological Survey of Canada, Requisition Manual Data File: Table 6, Mnemonic Codes for Rock Samples, Internal Report, Ottawa, Canada, 1967, 17pp.

[3] OECD Nuclear Energy Agency and the International Atomic Energy Agency, Uranium Resources, Production and Demand, OECD, 1986, Paris, France, 413pp.

[4] Mickle, D.G. and Mathews, G.W., Geologic Characteristics of Environments Favorable for Uranium Deposits, GJBX-67(78), Bendix Field Engineering Corporation, 1978, Grand Junction, Colorado, 250pp.

[5] Taylor, R.B., Selner, G.I. and Johnson, B.R., GS MRDS- A System Based on the Data Fields of the MRDS System but Using dBASE III and a Microcomputer (IBM PC or Compatible) for Organizing Data on Mineral Resource Occurrences and Providing Tabular and Graphic Output, U.S. Geological Survey Open-File Report 86-450A, August 1986, Denver, Colorado, 69pp.

[6] Naganaj, K.N., Srinivasa Murthy, P. and Tewari, S.G., "INDURGEO-Indian Uranium Geological Data Base", Data Integration Techniques in Geology (Proceedings of a Technical Committee Meeting in Vienna, 13-17 October 1986), IAEA, Vienna (in press).

[7] Software AG, NATURAL Reference Manual, NAT-120-030, August 1982, Darmstadt, F.R. Germany, 395pp.

[8] Software AG, ADABAS Utilities Manual, ADA-411-030, May 1980, Darmstadt, F.R. Germany, 322pp.

[9] UNESCO Computerized Documentation System (CDS), CDS/ISIS: A General Description, Revision 1, Division of the UNESCO Library, Archives and Documentation Service, January, 1984.

[10] SAS Institute Inc., SAS/GRAPH User's Guide, Version 5 Edition, Cary, North Carolina: SAS Institute Inc., 1985, 596pp.

ANNEXES

Annex I

ABBREVIATIONS USED FOR ROCK NAMES, AGES AND OTHER TERMS

Abbreviations Used for Rock Names

AGGLOMERATE	AGLM	MARBLE	MRBL
AMPHIBOLITE	AMPB	MIGMATITE	MGMT
ANDESITE	ANDS	MONZONITE	MNZN
APLITE	APLT	MUDSTONE	MDSN
ARGILLITE	ARGL	NORITE	NORT
ARKOSE	ARKS	PARAGNEISS	PRGS
BASALT	BSLT	PEGMATITE	PGMT
BATHOLITH	BATH	PERIDOTITE	PRDT
BLACK SHALE	BKSH	PHONOLITE	PNLT
BRECCIA	BRCC	PHYLLITE	PHLT
CARBONATITE	CRBT	PORPHYRY	PRPR
CHARNOCKITE	CRCK	PYROXENITE	PRXN
CONGLOMERATE	CGLM	QUARTZ DIORITE	QRZD
DACITE	DCIT	QUARTZITE	QRTZ
DIABASE (DOLERITE)	DORT	QUARTZ MONZONITE	QZMZ
DOLOMITE	DLMT	QUARTZ SCHIST	QZSC
DUNITE	DUNT	RHYODACITE	RDCT
EPISYENITE	ESNT	RHYOLITE	RYLT
FELSITE	FLST	SANDSTONE	SNDS
GABBRO	GBBR	SCHIST	SCST
GNEISS	GNSS	SERPENTINITE	SRPN
GOSSAN	GSSN	SHALE	SHLE
GRANITE	GRNT	SILTSTONE	SLSN
GRANITE PEGMATITE	GPCM	SKARN	SKRN
GRANODIORITE	GRDR	SLATE	SLTE
GRANULITE	GRNL	SYENITE	SENT
GREENSCHIST	GRSC	SYENODIORITE	SYDR
GREENSTONE	GRSC	TONALITE	TNLT
GREYWACKE	GRCK	TRACHYANDESITE	TRCD
HORNFELS	HRFL	TRACHYTE	TRCT
IGNIMBRITE	IGNB	TUFF	TUFF
LAMPROPHYRE	LMPP	VOLCANIC BRECCIA	VLBR
LEUCOGRANITE	LCGR	VOLCANIC	VLCN
LIMESTONE	LMSN		

Other Abbreviations

Alkalic	ALK	Formation	FM
Altered	ALTRD	Fracture	FRACT
Associated	ASSOC	Fractures	FRACTS
Biotite	BIOT	Green	GRN
Black	BLK	Group	GP
Calcareous	CALC	Pebble	PEB
Carbonaceous	CARB	Phosphatic	PHOS
Complex	CMPLX	Quartz	QTZ
Disseminated	DISSEM	Radioactive	R/A
Disseminations	DISSEM	Radioactivity	R/A
Evaporative	EVAP	Rocks	RX
Fluviatile	FLUV	With	W/

Age Abbreviations Used

Archean	ARCH	Ordovician	ORD
Cambrian	CAMB	Paleocene	PALC
Carboniferous	CARB	Paleogene	PALG
Cenozoic	CENZ	Paleozoic	PALZ
Cretaceous	CRET	Pennsylvanian	PENN
Devonian	DEV	Permian	PERM
Eocene	EOC	Phanerozoic	PHAN
Hercynian	HERC	Pleistocene	PLEIS
Holocene	HOLO	Pliocene	PLIO
Jurassic	JUR	Precambrian	PREC
Laramide	LAR	Proterozoic	PROT
Mesozoic	MES	Quaternary	QUAT
Miocene	MIO	Silurian	SIL
Mississippian	MISS	Tertiary	TERT
Oligocene	OLIG	Triassic	TRI

Annex II

LIST OF MAPS CONTAINED IN THE INTURGEO ATLAS *

By deposit type and status

No.	Map Name	NW Corner		SE Corner		Scale
1	Africa & Near East	20N	40W	35S	60E	1:40,000,000
2	Africa & Near East #1	34N	10W	29N	4W	1: 3,000,000
3	Africa & Near East #2	38N	7E	33N	12E	1: 3,000,000
4	Africa & Near East #3	35N	35E	30N	40E	1: 3,000,000
5	Africa & Near East #4	26N	16W	20N	6W	1: 3,500,000
6	Africa & Near East #5	28N	31E	23N	36E	1: 3,000,000
7	Africa & Near East #6	21N	5E	16N	10E	1: 3,000,000
8	Africa & Near East #7	16N	12W	11N	7W	1: 3,000,000
9	Africa & Near East #8	12N	12E	7N	17E	1: 3,000,000
10	Africa & Near East #9	13N	40E	3N	50E	1: 6,000,000
11	Africa & Near East #10	1S	13E	2S	14E	1: 6,000,000
12	Africa & Near East #11	9S	23E	19S	38E	1: 6,000,000
13	Africa & Near East #12	22S	14E	24S	16E	1: 1,200,000
14	Africa & Near East #13	20S	24E	30S	34E	1: 6,000,000
15	Africa & Near East #13A	26S	26E	28 15'S	29E	1: 1,200,000
16	Africa & Near East #14	30S	20E	35S	25E	1: 3,000,000
17	Australia	10S	110E	45S	155E	1:20,000,000
18	Australia #1	10S	130E	15S	135E	1: 3,000,000
19	Australia #2	29S	138E	34S	143E	1: 3,000,000
20	Australia #3	17S	137E	22S	142E	1: 3,000,000
21	Australia #4	27S	149E	32S	154E	1: 3,000,000
22	South America	15N	85W	55S	55W	1:37,500,000
23	South America #1	13N	82W	2S	57W	1: 8,500,000
24	South America #1A	13N	77W	8N	72W	1: 3,000,000
25	South America #1B	13N	72W	8N	67W	1: 3,000,000
26	South America #1C	8N	77W	3N	72W	1: 3,000,000
27	South America #1D	8N	77W	3N	67W	1: 3,000,000
28	South America #1E	3N	77W	2N	72W	1: 3,000,000
29	South America #2	15N	57W	2S	32W	1: 8,500,000
30	South America #3	2S	82W	17S	57W	1: 8,500,000
31	South America #3A	2S	82W	7S	77W	1: 3,000,000
32	South America #3B	7S	82W	12S	77W	1: 3,000,000
33	South America #3C	7S	77W	12S	72W	1: 3,000,000
34	South America #3D	12S	77W	17S	72W	1: 3,000,000
35	South America #3E	12S	72W	17S	67W	1: 3,000,000
36	South America #4	2S	57W	17S	32W	1: 8,500,000
37	South America #5	17S	82W	32S	57W	1: 8,500,000
38	South America #5A	17S	72W	22S	67W	1: 3,000,000
39	South America #5B	17S	67W	22S	62W	1: 3,000,000
40	South America #5C	22S	72W	27S	67W	1: 3,000,000
41	South America #5D	22S	67W	27S	62W	1: 3,000,000
42	South America #5E	27S	72W	32S	67W	1: 3,000,000
43	South America #5F	27S	67W	32S	62W	1: 3,000,000
44	South America #6	17S	57W	32S	32W	1: 8,500,000
45	South America #7	32S	82W	47S	57W	1: 8,500,000
46	South America #7A	32S	72W	37S	67W	1: 3,000,000
47	South America #7B	42S	72W	47S	67W	1: 3,000,000

* By deposit classification for the world (Annex IV) and for the United States (Annex V).

No.	Map Name	NW Corner		SE Corner		Scale
	Africa					
48	All Status Classes	20N	40W	35S	60E	1:40,000,000
49	>Occurrence	20N	40W	35S	60E	1:40,000,000
50	>Prospect	20N	40W	35S	60E	1:40,000,000
51	>Dev. Prospect	20N	40W	35S	60E	1:40,000,000
	Northern Europe					
52	All Status Classes	75N	10W	55N	40E	1:12,500,000
53	>Occurrence	75N	10W	55N	40E	1:12,500,000
54	>Prospect	75N	10W	55N	40E	1:12,500,000
55	>Dev. Prospect	75N	10W	55N	40E	1:12,500,000
	Southern Europe					
56	All Status Classes	55N	10W	35N	30E	1:12,500,000
57	>Occurrence	55N	10W	35N	30E	1:12,500,000
58	>Prospect	55N	10W	35N	30E	1:12,500,000
59	>Dev. Prospect	55N	10W	35N	30E	1:12,500,000
	North America					
60	All Status Classes	70N	155W	15N	40W	1:35,000,000
61	>Occurrence	70N	155W	15N	40W	1:35,000,000
62	>Prospect	70N	155W	15N	40W	1:35,000,000
63	>Dev. Prospect	70N	155W	15N	40W	1:35,000,000
	Eastern USA and Canada					
64	All Status Classes	50N	95W	25N	65W	1:15,000,000
65	>Occurrence	50N	95W	25N	65W	1:15,000,000
66	>Prospect	50N	95W	25N	65W	1:15,000,000
67	>Dev. Prospect	50N	95W	25N	65W	1:15,000,000
	Western USA, Canada and Mexico					
68	All Status Classes	50N	125W	25N	95W	1:15,000,000
69	>Occurrence	50N	125W	25N	95W	1:15,000,000
70	>Prospect	50N	125W	25N	95W	1:15,000,000
71	>Dev. Prospect	50N	125W	25N	95W	1:15,000,000
	South America					
72	All Status Classes	15N	85W	55S	55W	1:37,500,000
73	>Occurrence	15N	85W	55S	55W	1:37,500,000
74	>Prospect	15N	85W	55S	55W	1:37,500,000
75	>Dev. Prospect	15N	85W	55S	55W	1:37,500,000

By deposit type and size

No.	Map Name	NW Corner		SE Corner		Scale
	North America					
76	All Size Classes	70N	155W	15N	40W	1:35,000,000
77	< 10 Tonnes	70N	155W	15N	40W	1:35,000,000
78	100 - 1 000 Tonnes	70N	155W	15N	40W	1:35,000,000
79	1 000-10 000 Tonnes	70N	155W	15N	40W	1:35,000,000
80	> 10 000 Tonnes	70N	155W	15N	40W	1:35,000,000
	Eastern USA and Canada					
81	All Size Classes	50N	95W	25N	65W	1:15,000,000
82	< 10 Tonnes	50N	95W	25N	65W	1:15,000,000
83	100 - 1 000 Tonnes	50N	95W	25N	65W	1:15,000,000

No.	Map Name	NW Corner		SE Corner		Scale
84	1 000-10 000 Tonnes	50N	95W	25N	65W	1:15,000,000
85	> 10 000 Tonnes	50N	95W	25N	65W	1:15,000,000
	Western USA, Canada and Mexico					
86	All Size Classes	50N	125W	25N	95W	1:15,000,000
87	< 10 Tonnes	50N	125W	25N	95W	1:15,000,000
88	100 - 1 000 Tonnes	50N	125W	25N	95W	1:15,000,000
89	1 000-10 000 Tonnes	50N	125W	25N	95W	1:15,000,000
90	> 10 000 Tonnes	50N	125W	25N	95W	1:15,000,000

By deposit type and status

No.	Map Name	NW Corner		SE Corner		Scale
	Eastern USA					
91	All Status Classes	50N	95W	25N	65W	1:15,000,000
	Western USA					
92	All Status Classes	50N	125W	25N	95W	1:15,000,000
	Alaska					
93	All Status Classes	75N	175W	50N	125W	1:15,000,000
	The Following Maps are Examples of Selected Element Associations for Uranium Occurrences in the Western USA					
	Western USA					
94	- Gold	50N	125W	25N	95W	1:15,000,000
95	- Silver	50N	125W	25N	95W	1:15,000,000
96	- Lead	50N	125W	25N	95W	1:15,000,000
97	- Copper	50N	125W	25N	95W	1:15,000,000
98	- Vanadium	50N	125W	25N	95W	1:15,000,000
99	- Thorium	50N	125W	25N	95W	1:15,000,000
100	- Molybdenum	50N	125W	25N	95W	1:15,000,000
101	- Rare Earths, Y + La	50N	125W	25N	95W	1:15,000,000
102	- Fluorine	50N	125W	25N	95W	1:15,000,000

Annex III

COUNTRY CODES AND FORMAL COUNTRY NAMES

MAP-CODE	SHORT COUNTRY NAME	COMPLETE COUNTRY NAME	NUMBER OF RECORDS
AFG	AFGHANISTAN	AFGHANISTAN	6
ALG	ALGERIA	ALGERIA	8
ANG	ANGOLA	ANGOLA	8
ARG	ARGENTINA	ARGENTINA	54
AUL	AUSTRALIA	AUSTRALIA	167
AUS	AUSTRIA	AUSTRIA	5
BEN	BENIN	BENIN	6
BGD	BANGLADESH	BANGLADESH	5
BOL	BOLIVIA	BOLIVIA	53
BOT	BOTSWANA	BOTSWANA	15
BRA	BRAZIL	BRAZIL	63
BUL	BULGARIA	BULGARIA	3
BUR	BURMA	BURMA	6
BDI	BURUNDI	BURUNDI	3
CMR	CAMEROON	CAMEROON	14
CAN	CANADA	CANADA	380
CAR	CENT.AF.REP	CENTRAL AFRICAN REPUBLIC	1
CHD	CHAD	CHAD	2
CHI	CHILE	CHILE	117
CPR	CHINA	PEOPLE'S REPUBLIC OF CHINA	5
COL	COLOMBIA	COLOMBIA	98
PRC	CONGO	CONGO	1
COS	COSTA RICA	COSTA RICA	6
CUB	CUBA	CUBA	2
CZE	CSSR	CZECHOSLOVAKIA	56
ECU	ECUADOR	ECUADOR	52
EGY	EGYPT	EGYPT	31
ETH	ETHIOPIA	ETHIOPIA	9
FIN	FINLAND	FINLAND	34
FRA	FRANCE	FRANCE	38
GAB	GABON	GABON	6
GDR	GERMAN DM RP	GERMAN DEMOCRATIC REPUBLIC	5
GFR	GERMANY,FR	GERMANY, FEDERAL REPUBLIC OF	26
GHA	GHANA	GHANA	5
GRE	GREECE	GREECE	28
GRN	GREENLAND	GREENLAND	6
GUA	GUATEMALA	GUATEMALA	21
GUI	GUINEA	GUINEA	6
HUN	HUNGARY	HUNGARY	2
IND	INDIA	INDIA	73
INS	INDONESIA	INDONESIA	20
IRA	IRAN,ISL.REP	IRAN, ISLAMIC REPUBLIC OF	2
ISR	ISRAEL	ISRAEL	1
ITA	ITALY	ITALY	41
JPN	JAPAN	JAPAN	28
JOR	JORDAN	JORDAN	4
ROK	KOREA REP.	KOREA, REPUBLIC OF	20
LES	LESOTHO	LESOTHO	5
MAG	MADAGASCAR	MADAGASCAR	6
MLW	MALAWI	MALAWI	9
MAL	MALAYSIA	MALAYSIA	4
MLI	MALI	MALI	21
MAU	MAURITANIA	MAURITANIA	22
MEX	MEXICO	MEXICO	185
MOR	MOROCCO	MOROCCO	27
MOZ	MOZAMBIQUE	MOZAMBIQUE	4
NAM	NAMIBIA	NAMIBIA	9
NZE	NEW ZEALAND	NEW ZEALAND	2
NER	NIGER	NIGER	12
NIR	NIGERIA	NIGERIA	7
NOR	NORWAY	NORWAY	26
PAK	PAKISTAN	PAKISTAN	45
PAR	PARAGUAY	PARAGUAY	1
PER	PERU	PERU	82
PHI	PHILIPPINES	PHILIPPINES	1
POL	POLAND	POLAND	2
POR	PORTUGAL	PORTUGAL	48
ROM	ROMANIA	ROMANIA	1
RWA	RWANDA	RWANDA	2

MAP-CODE	SHORT COUNTRY NAME	COMPLETE COUNTRY NAME	NUMBER OF RECORDS
SAU	SAUDI ARABIA	SAUDI ARABIA	39
SEN	SENEGAL	SENEGAL	1
SOM	SOMALIA	SOMALIA	14
SAF	SOUTH AFRICA	SOUTH AFRICA	64
SPA	SPAIN	SPAIN	10
SUD	SUDAN	SUDAN	1
SWA	SWAZILAND	SWAZILAND	1
SWE	SWEDEN	SWEDEN	36
THA	THAILAND	THAILAND	6
TOG	TOGO	TOGO	3
TUN	TUNISIA	TUNISIA	18
TUR	TURKEY	TURKEY	35
UGA	UGANDA	UGANDA	6
UK	UK	UNITED KINGDOM	77
TNZ	UNTD.RP.TANZ	UNITED REPUBLIC OF TANZANIA	7
URU	URUGUAY	URUGUAY	18
USA	USA	UNITED STATES OF AMERICA	2065
SSR	USSR	USSR	22
VEN	VENEZUELA	VENEZUELA	48
YUG	YUGOSLAVIA	YUGOSLAVIA	6
ZAI	ZAIRE	ZAIRE	24
ZAM	ZAMBIA	ZAMBIA	26
ZIM	ZIMBABWE	ZIMBABWE	6

Annex IV

DEPOSIT CLASSIFICATION FOR THE WORLD*

Deposit types for Tables 1 and 2

The following abbreviations define deposit and occurrence types associated with Tables 1 and 2. The letter associated with each class identifies the deposit types within the pie diagrams for each map:

MPCD	Disseminated deposits in magmatic or pegmatitics rocks
MSOMA	Metasomatic type
UNCONF	Precambrian unconformity related
PHOS	Phosphorites
PLACER	Stream or beach placers
QTZPEB	Precambrian Quartz Pebble conglomerate
SS	Sandstone
STRATA	Stratabound (Olympic Dam) type
SURFIC	Surficial deposits
VEIN	Vein-type in metamorphic or igneous environments
VOLCAN	Volcanic-related deposits
OTHER	Other types

* Except for deposits and occurrences in the United States which are shown in Annex V.

Annex V

DEPOSIT CLASSIFICATION FOR THE UNITED STATES OF AMERICA*

Deposit types for Table 3

Class Number

100 - 299 Uranium Occurrences in Sedimentary Rocks

- 110 Placers
  - 111 Fluvial placers
  - 112 Beach placers
- 120 Quartz-pebble conglomerates
- 130 Marine black shale
- 140 Uraniferous phosphorite
  - 141 Phosphoria-type
  - 142 Florida land-pebble type
- 210 Uraniferous lignite
- 220 Uraniferous calcrete
- 230 Uraniferous limestone, Todilto-type
- 240 Sandstone
  - 241 Wyoming roll-type deposit
  - 242 Texas roll-type deposit
  - 243 Channel-controlled peneconcordant deposit
  - 244 Non-channel-controlled peneconcordant deposit

300 - 399 Occurrences Associated with Plutonic Igneous Rocks

- 310 Orthomagmatic
- 320 Pegmatitic
- 330 Magmatic-hydrothermal
- 340 Contact-metasomatic
- 350 Autometasomatic
- 360 Authigenic
- 370 Allogenic
- 380 Anatectic

500 - 599 Volcanic Uranium Occurrences

- 510 Initial-magmatic
- 520 Pneumatogenic
- 530 Hydroauthigenic
- 540 Hydroallogenic

---

* From Mickle & Mathews, 1979, GJBX-32(79)

Class Number

700 - 799 Occurrences of Uncertain Genesis

710 Unconformity-related

711 Monometallic
712 Polymetallic

720 Vein-type in metamorphic rocks

721 Monometallic
722 Polymetallic

730 Vein-type in sedimentary rocks

Equivalent types in Annex IV

From Annex IV	Class Number and Type from Annex V	
PLACER	110	Placers
QTZPEB	120	Quartz-pebble conglomerates
OTHER	130	Marine black shale
PHOS	140	Uraniferous phosphorite
OTHER	210	Uraniferous lignite
SURFIC	220	Uraniferous calcrete
OTHER	230	Uraniferous limestone, Todilto-type
SS	240	Sandstone
MPCD	310	Orthomagmatic
MPCD	320	Pegmatitic
VEIN	330	Magmatic-hydrothermal
MSOMA	340	Contact-metasomatic
MSOMA	350	Autometasomatic
MPCD	360	Authigenic
MPCD	370	Allogenic
MPCD	380	Anatectic
VOLCAN	510	Initial-magmatic
VOLCAN	520	Pneumatogenic
VOLCAN	530	Hydroauthigenic
VOLCAN	540	Hydroallogenic
UNCONF	710	Unconformity-related
VEIN	720	Vein-type in metamorphic rocks
OTHER	730	Vein-type in sedimentary rocks

Annex VI

ADABAS/INTURGEO DATABASE MODEL

PHYSICAL FILE STRUCTURE

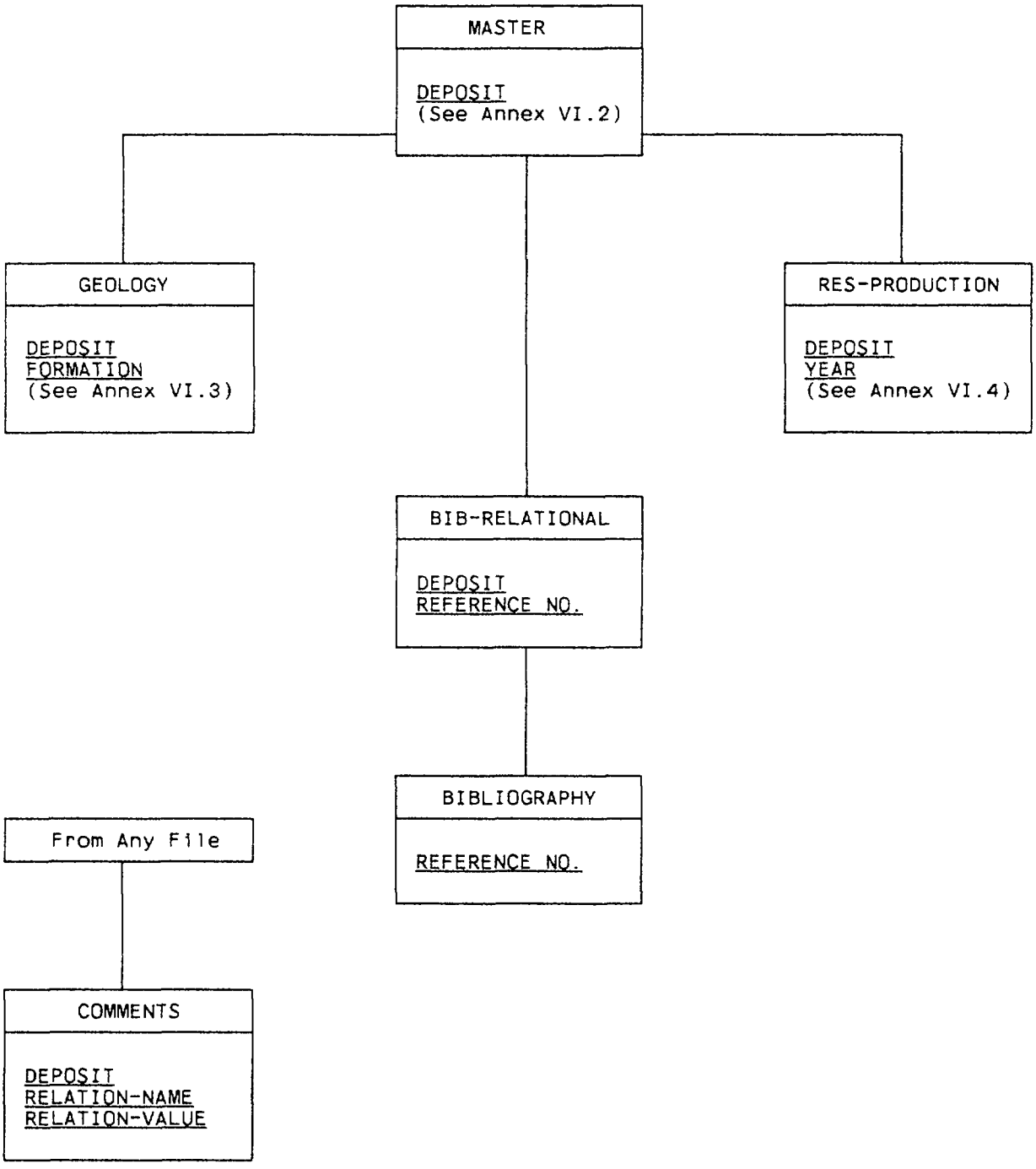

Primary keys for each file are indicated in each box. Refer to the Logical Structure diagragms for the GEOLOGY file and the RES-PRODUCTION file for an explanation of the logical file structures.

LOGICAL STRUCTURE FOR MASTER FILE

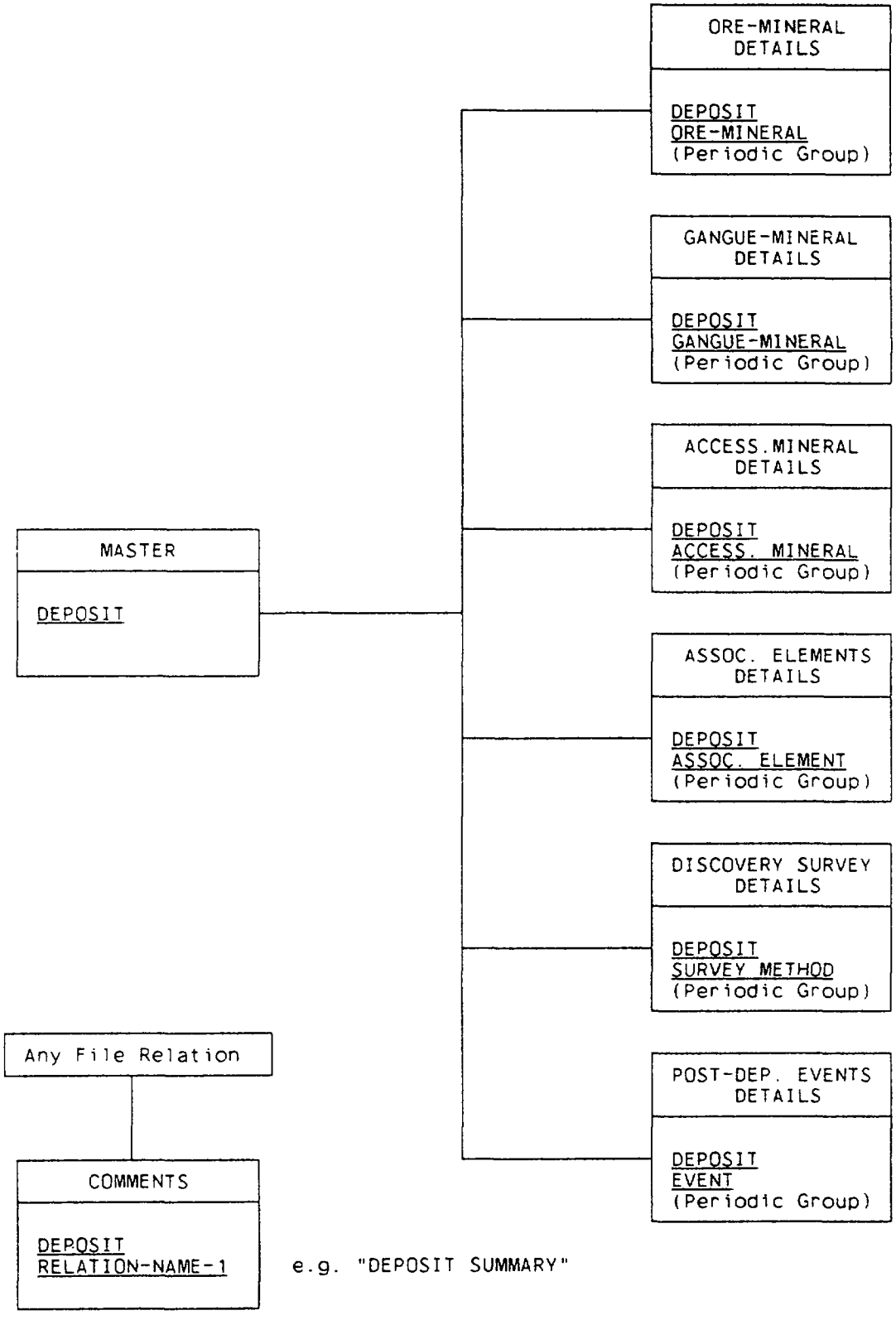

The MASTER file contains six periodic groups which are represented above.

LOGICAL STRUCTURE FOR GEOLOGY FILE

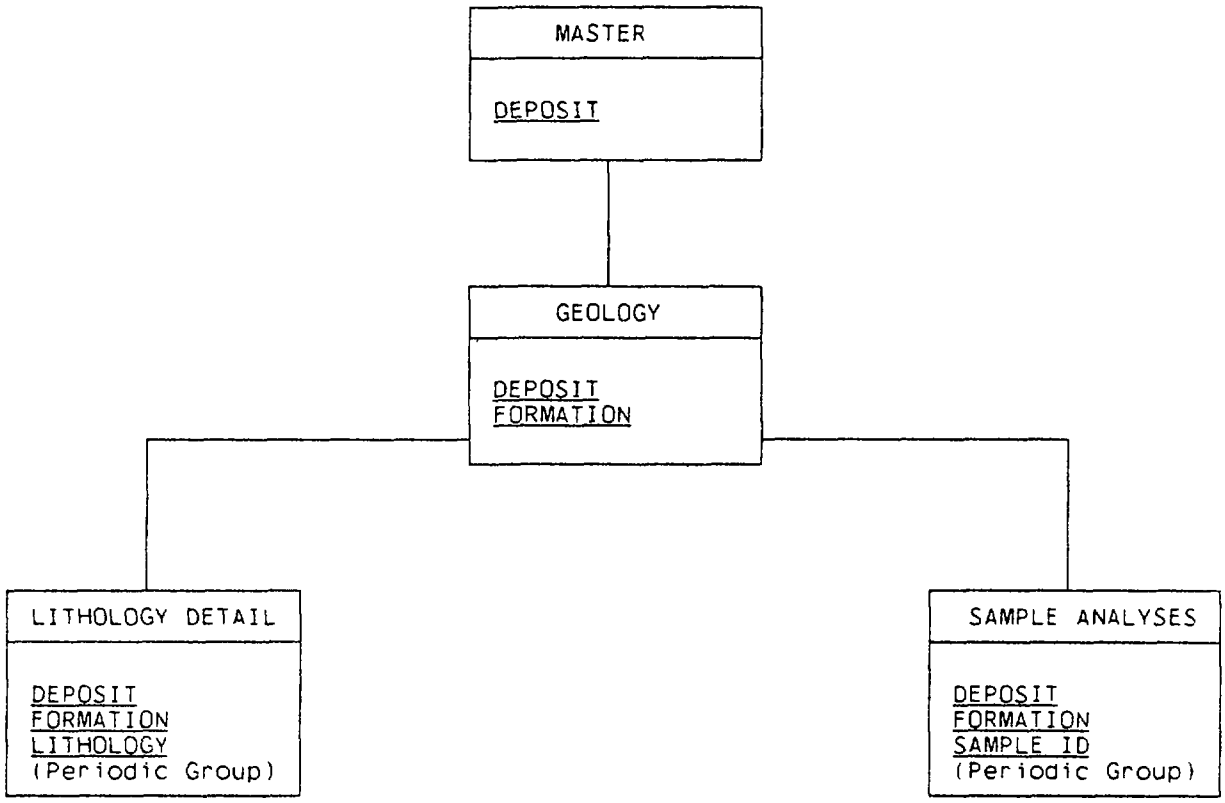

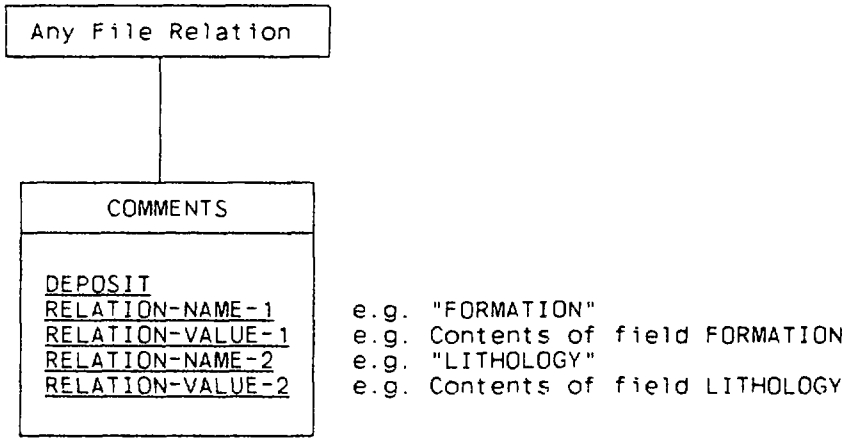

LOGICAL STRUCTURE FOR RESOURCE-PRODUCTION FILE

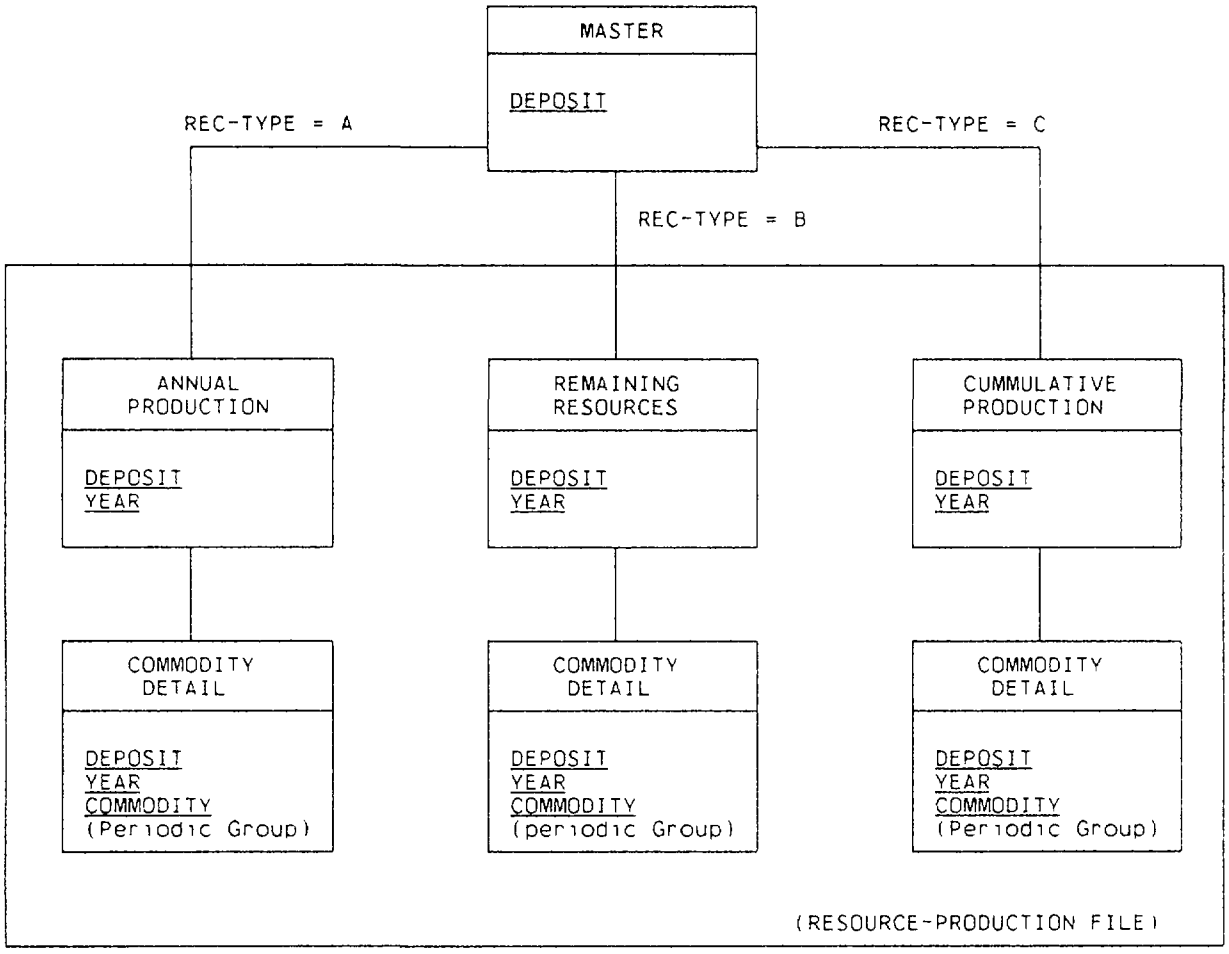

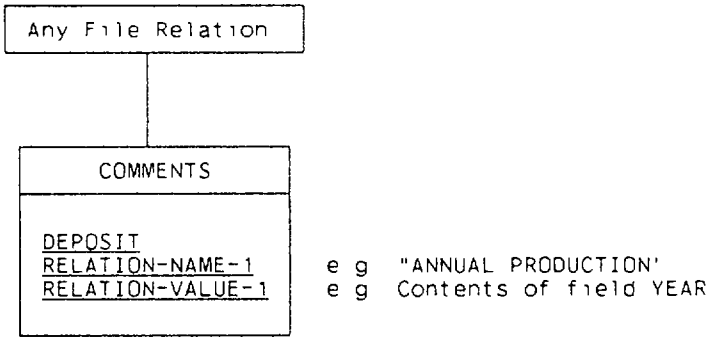

The Resource-Production file is used for three purposes depending on the value of the record-type Because the structure of the data contained in each type of record is very similar it was easier to implement the above structure using one physical file

FILE. MASTER

T	L	NAME	F	LENG	S	D
G	1	RECORD-GENERAL				
G	2	DESCRIPTOR-GENERAL				
	3	DEPOSIT	A	30	N	D
	3	COUNTRY	A	30	N	D
	3	RGN-NAME	A	30	N	D
	3	DTYPE	A	6	N	D
	3	DEP-SIZE	A	1		D
	3	MAP-CODE	A	8		D
	3	MAP-CNCT	A	2	N	
	3	MAP-ANGLE	N	3 0	N	
	3	DEL-FLAC	A	1	N	D
	3	ISIS-CODE	A	8		D
G	2	STATUS-GENERAL				
	3	BDX-TYPE	A	3	N	
M	3	SUB-TYPE	A	3	N	
	3	STATUS	A	30	N	D
	3	MINE-METH	A	30	N	
	3	SOURCE	A	15	N	
G	2	LOCATION-GENERAL				
	3	PROVINCE	A	30	N	
	3	COUNTY	A	30	N	
	3	LAT	N	3 4	N	
	3	N/S	A	1	N	
	3	LONG	N	3 4	N	
	3	E/W	A	1	N	
	3	UTM-ZONE	N	3 0	N	
	3	EASTING	N	8 0	N	
	3	NORTHING	N	8 0	N	
	3	UNCERTAINTY	N	6.0	N	
G	2	SHAPE-GENERAL				
	3	DEPTH	N	4 0	N	
	3	LENGTH	N	4 0	N	
	3	WIDTH	N	4 0	N	
	3	THICK	N	4 0	N	
	3	STRIKE	A	4	N	
	3	DIP	A	4	N	
	3	DEP-GEOM	A	15	N	
G	2	OWNER-MILL-GENERAL				
	3	OWNER-NAME	A	30	N	
	3	MILL-NAME	A	30	N	
	3	MILL-CAP	N	6 0	N	
G	2	STRUCTURE-GENERAL				
	3	TEC-SET	A	15	N	D
M	3	RGN-STRUC	A	30		
M	3	LOC-STRUC	A	15		
G	2	GEOLOGY-PET-MIN-GENERAL				
	3	AGE-MNZ	A	15	N	D
	3	AGE-MY-TO	N	4 0	N	
	3	AGE-MY-FROM	N	4 0	N	
M	3	ALT	A	5		
M	3	REDUCTANTS	A	10		
	3	HOST-ROCK-NAME	A	30	N	
G	2	DISCOVERY-SURVEY-GENERAL				
	3	DISC-NAME	A	30	N	
	3	DISC-DATE	A	8	N	
	3	SURV-TYPE	A	3	N	
	3	SIZE	N	7 0	N	
	3	SURV-LAT	N	3 4	N	
	3	SURV-N/S	A	1	N	
	3	SURV-LONG	N	3 4	N	
	3	SURV-E/W	A	1	N	
	3	ANOMALIES	N	6 0	N	
	3	SURV-COST	N	4 0	N	
G	2	RECORDER-GENERAL				
	3	RECORDER	A	30	N	
	3	DATE-REC	A	8	N	
	3	DATE-CR	A	8	N	
	3	DATE-UP	A	8	N	

FILE. MASTER (Continued)

T	L	NAME	F	LENG	S	D
G	2	PRODUCTION-GENERAL				
	3	MINE-CAP	N	5 0	N	
	3	MINE-DATE	A	8	N	
G	2	WEATHER				
	3	RAIN	N	6 0	N	
	3	WARM-MONTH	A	3	N	
	3	WARM-TEMP	N	3 0	N	
	3	COLD-MONTH	A	3	N	
	3	COLD-TEMP	N	3 0	N	
	3	MOISTURE	A	15	N	
	3	SEASONS	A	15	N	
	3	ELEVATION	N	4 0	N	
G	2	RADIOMETRIC-GENERAL				
	3	EQUILIBRIUM	N	2.4	N	
P	1	O-MINERAL-DETAILS				
	2	O-MIN	A	20	N	
	2	O-ABUN	A	3	N	
P	1	G-MINERAL-DETAILS				
	2	G-MIN	A	20	N	
	2	G-ABUN	A	3	N	
P	1	A-MINERAL-DETAILS				
	2	A-MIN	A	20	N	
	2	A-ABUN	A	3	N	
P	1	ASSOC-ELEMENTS-DETAILS				
	2	ELEMENT	A	2	N	
	2	CONC	N	7.0	N	
P	1	SURVEY-DETAILS				
	2	METHOD	A	15	N	
	2	MEDIUM	A	15	N	
	2	SAMPLES	N	6 0	N	
P	1	POST-DEP-EVENTS-DETAIL				
	2	EVENT	A	15	N	
	2	AGE-EVENT	A	15	N	
	2	AGE-EVENT-MY	N	4 0	N	

FILE. RESOURCE-PRODUCTION

T	L	NAME	F	LENG	S	D
G	1	RESOURCE-PROD-GENERAL				
	2	DEPOSIT	A	30	N	D
	2	YEAR	A	4	N	D
	2	COUNTRY	A	30	N	D
	2	REC-TYPE	A	1		
	2	DATA-SOURCE	A	30	N	
	2	PROD-START-UP	A	8	N	
P	1	RESOURCE-PROD-DETAILS				
	2	COMMODITY	A	2		
	2	CAT	A	5	N	
	2	COST	A	6	N	
	2	COST-UNIT	A	5	N	
	2	TONNES-ORE	N	11 0	N	
	2	TONNES-MET	N	9 0	N	
	2	PRODUCT-TYPE	A	10	N	
	2	GRADE-AVG	N	2 4	N	
	2	GRADE-CUT	N	2 4	N	

FILE GEOLOGY

T	L	NAME	F	LENG	S	D
G	1	GEOLOGY-GENERAL				
G	2	DESCRIPTORS-GENERAL				
	3	DEPOSIT	A	30	N	D
	3	FORMATION	A	30	N	D
	3	COUNTRY	A	30	N	D
G	2	TYPE-AGE-REL-GENERAL				
	3	ROCK-TYPE	A	30	N	
	3	AGE	A	15	N	
	3	AGE-MY-FROM	N	4 0	N	
	3	AGE-MY-TO	N	4 0	N	
	3	HOST-RELATION	A	15	N	
	3	VOL-PERCENT	N	3 0	N	
	3	FMN-THICK	N	4 0	N	
P	1	LITHOLOGY-DETAIL				
	2	LITHOLOGY	A	30	N	
	2	MEMBER-NAME	A	30	N	
	2	LITH-DESC	A	30	N	
	2	TEXTURE	A	30	N	
	2	DEP-ENV	A	30	N	
	2	ORGANICS	A	4	N	
	2	PERMEABILITY	A	15	N	
	2	LAT-EXTENT	A	30	N	
	2	LITH-THICK	N	4 0	N	
	2	COLOUR	A	15	N	
P	1	ROCK-ANALYSIS-DETAIL				
	2	SAMPLE-LOC	A	30	N	
	2	ANALYSIS-TYPE	A	10	N	
	2	SAMPLE-TYPE	A	10	N	
	2	QUANT	N	6 0	N	
	2	UNIT	A	4	N	
	2	SAMPLE-ID	A	8	N	
	1	TEC-SETTING	A	15		
	1	IGN-ACTIVITY	A	15		
M	1	ELEMENT	A	2		
M	1	ALTERATION	A	5		

FILE COMMENTS

T	L	NAME	F	LENG	S	D
G	1	GROUP-RECORD				
	2	DEPOSIT	A	30	N	D
	2	COUNTRY	A	30	N	D
	2	REL-NAME-1	A	30		
	2	REL-VALUE-1	A	30		
	2	REL-NAME-2	A	30		
	2	REL-VALUE-2	A	30		
M	2	COMMENTS	A	79	N	
	1	SORT-KEY	A	2	N	D

FILE BIBLIOGRAPHY

T	L	NAME	F	LENG	S	D
G	1	RECORD-GENERAL				
	2	REFERENCE-NR	N	6 0		D
M	2	TITLE	A	79	N	

FILE BIB-RELATIONAL

T	L	NAME	F	LENG	S	D
	1	DEPOSIT	A	30		D
	1	REFERENCE-NR	N	6 0		D

Explanation

T - Data Group Type
- G General Group
- M Multiple (Repeating) Field
- P Periodic (Repeating) Group

L - Level within group 1 always begins a new group

NAME - Field Name

F - Field type
- A Alphanumeric
- N Numeric

LENG - Length of field For numeric fields the length before and after the decimal point is given

S - Flag to indicate null suppressed field

D - Descriptor or key field These fields are inverted and may be directly searched

Annex VII

ADABAS/INTURGEO URANIUM OCCURRENCE REPORT EXAMPLE

OCCURRENCE -:	**ITATAIA**	**MAP NUMBER -:**	**BRA-031**
COUNTRY -:	BRAZIL	RECORDER -	MCCARN, DAN W
PROVINCE -:	CEARA	DISTRICT -	ITATIRA
LATITUDE -:	4°35'24"S	LONGITUDE -	39°48'00"W

GEOLOGIC CHARACTERISTICS -:

DEPOSIT TYPE -:	MPCD	STATUS -	SUBECONOMIC
HOST ROCK -.	GNSS-MRBL-ESNT	HOST AGE -.	U PROT
TECT.SETTING -:	INTERMONTAINE	DEPOSIT SIZE -·	E (> 10,000 T U)

TYPICAL MINERALOGY	IMPORTANT ORE CONTROLS	ALTERATION	TRACE ELEMENTS
COLLOPHANE	FOLD BELTS	ALBIT	P
U-HYDROXY-APATITE	STOCKWORKS	CHLRT	ZR
U-ZIRCON	VEINLETS	HEMAT	Y
FLUOR-APATITE	VUG FILLINGS	DQRTZ	LA

DEPOSIT SUMMARY

The Itataia deposit is located in the central Ceara uranium-phosphate (U-P) district and was discovered during the course of a carborne radiometric survey in 1975. The central Ceara U-P district lies in two tectonic units known as the Jaguaribean fold belt, and the Santa Quiteria massif This fold belt is bordered on the NE and southwest by the Santa Quiteria massif, the limits of which are, in part, marked by two large transcurrent faults known as the Groaira and Itatira faults. The Jaguaribean fold belt consists of highly folded metasediments which overlie the granitic basement. these sediments include carbonates, arkoses and occasional beds of marl which have been metamorphosed to the grade of the amphibolite facies. The rocks are attributed to the Caico group (upper proterozoic). The folding within the belt has been attributed to differential movement between the stable blocks of the Santa Quiteria massif the primitive rocks of the Santa Quiteria massif consisted of sedimentary, volcanic and possibly basic rocks. these have been subjected to a high degree of sialization and have been transformed almost completely by the granitization of the crust about 2,000 MY ago. the rocks were rejuvenated 1,300 MY ago, and again at the end of the Brazilian cycle, 540 MY ago. Of considerable interest are the post-orogenic granites (450 - 500 MY) which have been emplaced preferentially in the Santa Quiteria massif while bodies of reduced size occur in the Jaguaribean fold belt. The emplacement of these granites was controlled by extensive regional faulting, and especially those faults formed by compressional release. Some of these intrusive granites possess high values of U308 (10 to 100 ppm) as well as concentrations of P205 (0.65 to 1.3%) which exceed those normally found in granites. (From Marques, 1981)

LOCATION

The Itataia deposit is located in the U-P district of the central part of the state of Ceara, about 45 km SE of the town of Santa Quiteria, and about 170 km southwest of Fortaleza. The surrounding countryside is hilly and the exposure is good. (From Marques, 1981)

REMAINING RESOURCES 1980

Present RAR reserves for the Itataia deposit are 83,000 t U308 and EAR reserves of 39,500 t. The P205 reserves exceed 13,400,000 t. The U308 and P205 contents of the different ores are: collophanite: 0 15 to 0.9% U308 and 20 to 38% P205 marble (stockworks) and gneiss 0 04 to 0 1% U308 and 5 to 15% P205 (From Marques, 1981)

REGIONAL GEOLOGY

The Itataia district is situated in the uranium-phosphate district of the central part of the state of Ceara. The district lies between two tectonic units known as the Jaguaribean fold belt and the Santa Quiteria massif The regional rocks are precambrian paragneisses in addition to a large carbonate lens at least 10km in length Both the gneisses and the carbonates are cut by several granitic and pegmatitic apophyses in addition to a small granite cupola These intrusives have been affected regionally by deuteric processes (NEA/IAEA Redbook draft - 11Sep1981) The mineralization of the Itataia deposit has been described fully by Angeiras et al (1978) and Forman & Angeiras (1979) who considered that the mineralization had evolved at least during four episodes or stages 1 Intense hydraulic fracturing of the country rocks, 2 Intense magmatic activity of a deuteric nature, 3 Local deformation of the country rocks accompanied by the formation of "episyenites", 4 Extensive deposition of cryptocrystalline hidroxyapatite and, in addition, a widespread replacement of the calcite and feldspar by phosphate in the marbles and 'episyenites' respectively (From Marques, 1981)

HOST-ROCK GEOLOGY

Two ore types have been recognized The first one consists of uniform masses of collophane and the second one of collophane veinlet and stockwork in marbles in 'episyenites' in gneisses as well as impregnations in these rocks Uranium occurs in the cryptocrystalline hydroxy-apatite which is also of commercial interest as phosphate ore The rock in which this mineral occurs 80% has been refered to as collophanite The uranium is evenly distributed in this and two genetic interpretations have been proposed concerning the nature of the uranium in the collophane. The first is that calcium has been isomorphously replaced by uranium in the collophane structure The second view holds that the uranium is associated with finely dispersed oxides or that it has been absorbed by the collophane However, it is important to note that no discrete uranium species has been found as yet (From Marques, 1981)

MINERALOGY

Barretto (1982) describes the Itataia type of mineralization as being masses of collophane, veinlets and stockworks of collophane and impregnations in gneisses and feldspathic episyenite

FAVORABILITY CRITERIA

The unusual uranium-phosphorous mineralization at Itataia bears similarities with the uranium-rich apatite deposits of the USSR as described by Kazansky and Laverov (1977) The uranium is associated with cryptocrystalline apatite and other features in common include albitization, chloritization, dequartzification as well as the presence of trace elements (y, la, zr etc) The studies in the area are underway and presently NUCLEBRAS started building up a pilot plant for 50 t U3O8/y and 5,000 t P2O5/y Besides the deposits at Itataia, there are several very promising prospects in the neighbourhood of the central Ceara uranium-phosphate district These are known as Aquiri, Taperuaba, Mufumbo, etc However, it is important to stress that the mineralization these prospects occurs as disseminations in "feldspathic episyenites" which are characterized by intense albitization, chloritization, hematitization and dequartzification The uranium is present in well formed crystals of fluor-apatite which occurs as fillings in vuggs caused by the dequartzification These prospects are presently being studied in detail This type of mineralization is now known to occur all over north-eastern Brazil and it is believed that this was one of the most important metallogenetic events for uranium in south america It is thought to be time related to the late and post orogenic granites which were intruded towards the end of the Brazilian cycle (540 to 460 MY) (Angeiras et al, 1978). (From Marques, 1981)

REFERENCES -:

Barretto, P., 1982, Table of Uranium Occurrences in Brazil for Working Group Meeting on the Correlation of South America and Africa, Working Paper, 3 P.

D'Elboux, C.V., 1982, Principais Modelos Brasileiros de Mineralizacoes Uraniferas, Nuclebras, 1982, 14pp.

Marques, J P M , 1981, Superintendencia Geral de Prospeccao e Pequisa Mineral, Brazilian Uranium Exploration Program International Conference on Uranium, Atomic Industrial Forum / Canadian Nuclear Association, Quebec Canada, Sept 15-17, 1981

IAEA, 1986, Brazil INTURGEO Preliminary Country Report Reply from Questionnaire

Annex VIII

USDOE/NURE URANIUM OCCURRENCE REPORT EXAMPLE

URANIUM-OCCURRENCE REPORT

Quad Name A90< Vya >

Quad Scale A100< 2 5 0 0 0 0 >

Deposit No. B40< 6 >

Deposit Name A10 < Moonlight Mine >

Synonym Name(s) A11 < >

District or Area A30 < McDermitt Caldera >

Country A40 < U S > [U S] State Nevada

State Code A50 < 3 2 > [3 2] County A60 < Humboldt >
(Enter code twice from List D)

Position from Prominent Locality A82 <

>

Field Checked G1 < 8 0 | 0 8 > By G2< Castor , S. B. >
Yr Mo Last name First Initial

Latitude A70 < 4 1 | 4 7 | 2 0 N > Longitude A80 < 1 1 8 | 0 9 | 3 0 W >
Deg Min Sec Deg Min Sec

Township A77 < 4 5 N > Range A78 < 3 4 E > Section A79 < 0 9 >
N/S E/W

Meridian A81 < Mt Diablo > Altitude A107 < 4500 FT > FT/M

Quad Scale A91 < 6 2 5 0 0 > Quad Name A92 < Disaster Peak >
(7½' or 15' quad)

Physiographic Province A63 < 1 2 | Basin and Range >
(List K)

Location Comments A83 < From the town of Orovada, drive 24 mi west on the Kings River Rd. Turn right on the gravel road which runs along the east side of the* >

Location Sketch Map:

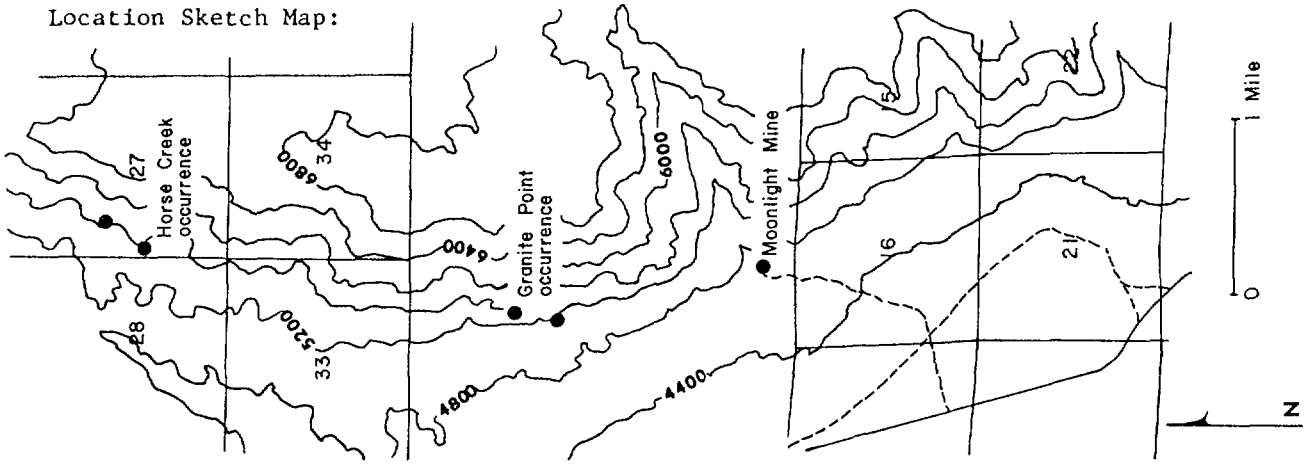

URANIUM-OCCURRENCE REPORT

Quad Name Vya

Deposit No. 6

Commodities Present:
C10 <U>

Commodities Produced:
MAJOR <U> COPROD <>

MINOR <> BYPROD <>

Potential Commodities:
POTEN <U> OCCUR <>

Commodity Comments C50 <>

Status of Exploration and Development A20 < 4 >
(1 = occurrence, 2 = raw prospect, 3 = developed prospect, 4 = producer)

Comments on Exploration and Development L110 <>

Property is (A21) (Active) A22 (Inactive) (Circle appropriate labels)

Workings are M120 (Surface) (M130) (Underground) M140 (Both)

Description of Workings M220< A 55 to 60 degree inclined shaft 270 feet deep, and several horizontal adits up to 30 feet long. Shaft flooded about 150 feet down. >

Cumulative Uranium Production PROD (YES) NO SML MED LGE (circle)

DH2
accuracy thousands of lb. years grade
G7<U|EST> G7A<2> G7B<LB> G7C<1953-1955> G7D<.07 to .22 % U308>

Source of Information D9 < Garside, L. J., 1973, Nev. Bur. Mines Bull. 81 >

Production Comments D10 <>

Reserves and Potential Resources

EH
accuracy thousands of lb. year of est. grade
E1<U> E1A<> E1B<LB> E1C<> E1D<% U308>

Source of Information E7 <>

Comments E8 <>

URANIUM-OCCURRENCE REPORT

Quad Name Vya

Deposit No. 6

Deposit Form/Shape M10 < breccia vein >

Length M40 < 450 + * > M41 < FT (FT/M) >

Width M50 < 9 > M51 < FT >

Thickness M60 < 240 + > M61 < FT >

Strike M70 < N-S to N15W >

Dip M80 < 55° to 60° E >

Size M15 (circle letter): 1b U308

A 0 - 20,000
(B) 20,000 - 200,000
C 200,000 - 2 million
D 2 million - 20 million
E More than 20 million

Tectonic Setting N15 < Mobile belt >

Major Regional Structures N5 < The mine is located along the SE edge of the McDermitt Caldera, a circular Miocene volcanic subsidence feature about 40 km in diameter. The Kings River Valley, a major NNW basin and range valley is just W. >

Local Structures N70 < The uraniferous vein is apparently along a major ring fracture bounding the caldera. This fracture can be traced for at least four mi to the N. >

Host-FM. Name U1 < > Member U2 < >

Host Rock K1 < M I O ½ (Age) Dark gray rhyolitic ash flow tuff with sparse (Rock type, texture, composition, color, alteration, attitude, geometry, structure, etc.)

crystals, grey aphanitic rhyolite(?), and hornblende-biotite granodiorite comprise the footwall of the breccia vein. The hanging wall consists of biotite rhyolite breccia with grey, nearly aphanitic intrusive(?) rhyolite. >

Host-Rock Environment U3 < Volcanic-pyroclastic, possibly shallow intrusive. > (Sed. dep. environ., metamorphic facies, ign. environ.)

Comments on Associated Rocks U4 < In the hanging wall above the mine is a sequence of biotitic rhyolite to quartz latite ash flow tuffs nearly 500 ft thick. Above this lies one or more peralkaline ash flows comprising up to 700 ft of section. Intermediate* >

Ore Minerals C30 < Autunite, torbernite, and late-stage metamict zircon which contains anomalous amounts of uranium. >

Gangue Minerals K4 < Quartz, pyrite, limonite, fluorite, arsenopyrite, and galena. >

URANIUM-OCCURRENCE REPORT

Quad Name Vya

Deposit No. 6

Alteration N75 < Silicic, argillic, and potassic (potash feldspar and sericite).

>

Reductants U5 < Sulfide was probably deposited during the same hydrothermal event which produced the uranium enrichment, and was not important as a reductant.

>

Analytical Data (General) C43 < Select samples contain up to 0.25 % U_3O_8 and 0.39% eU. The breccia vein contains an average of 0.04% U_3O_8. Altered country rock is enriched, with chip samples representing large volumes of rock containing* >

Radiometric Data (General) U6 < Bkg. in country rock is 200 to 300 cps (60-90 UR). (No. times background and dimensions) The breccia vein ranges between 4000 and 20000+cps (1200-5800+ UR) for a distance of about 450 ft. Altered rock adjacent to the vein ranges between 500 and 4000 >

Ore Controls K5 < The breccia vein is controlled by a moderate to high-angle fault which is thought to be part of the McDermitt Caldera ring fracture system. According to Rytuba and Glanzman (1978), the Moonlight Mine is at the junction of the Calavera and Jordan Meadow Calderas. Our mapping (see p. 7) shows little or no stratigraphic offset across Calavera Canyon, which indicates either that the Calavera Caldera ring fracture zone is mislocated by Rytuba and Glanzman, or that the Calavera Caldera does not exist. We were also unable to locate the southern * >

Deposit Class C40 < Volcanogenic > Class No. U7 < | | | >

Comments on Geology N85 < Shallow hydrothermal. Rytuba and Glanzman (1978) reported that fluid inclusions indicate a deposition temperature of 330° C and that stratigraphic evidence provides for a depth of formation of about 800 m.

>

URANIUM-OCCURRENCE REPORT

Quad Name Vya

Deposit No. 6

Uranium Analyses:

Sample No.	Sample Description	U_3O_8 ppm	eU ppm
MES 226	Representative grab spl. of rhyolite dike(?) rock		128 ppm
318	Select grab spl. of unoxidized ore from dump	780 ppm	1440 ppm
400	Representative grab spl. of aphyric devitrified upper peralkaline rhyolite ash flow	14	11
401	Representative grab spl. of basal vitrophyre of ash flow tuff	8	7
402	Representative grab spl. of trachyte(?) flow	7	7
403	Representative grab spl. of vitrphyre from base of unit containing spl. MES 402	10	8

sample descriptions continued on p. 8

Geologic Sketch Map and/or Section, with Sample Locations:

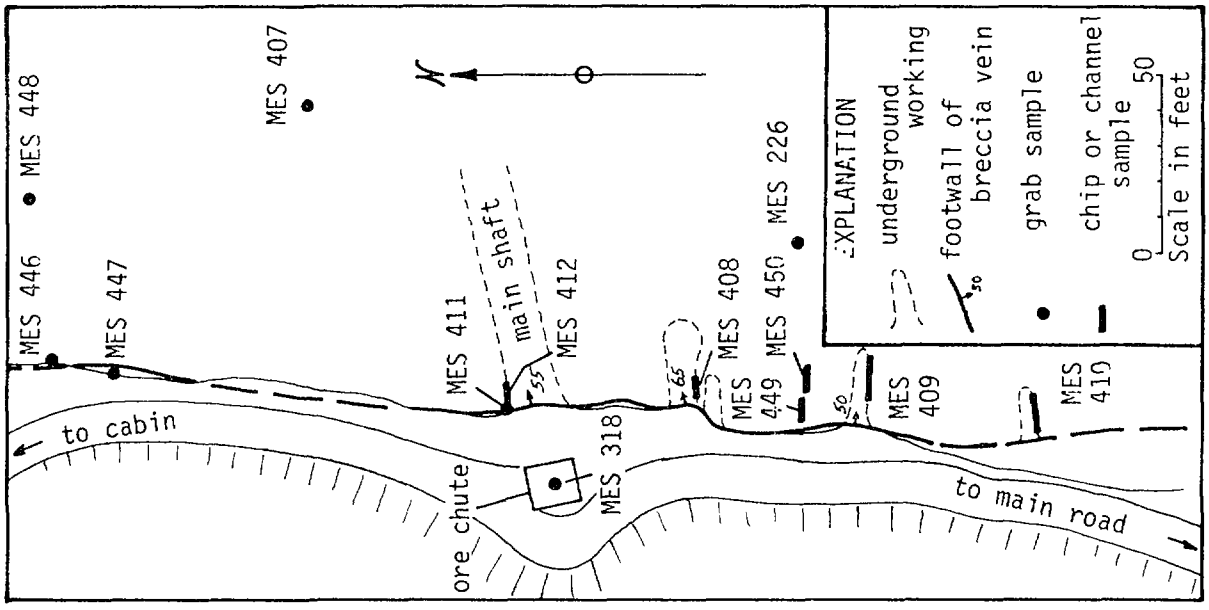

References:

F1 < Sharp, B.J., 1955, Uranium occurrence at the Moonlight Mine, Humboldt County, Nevada: USAEC Report RME-2032, 14 pp. >

F2 < Taylor, A.O., and Powers, J.F., 1955, Uranium occurrences at the Moonlight Mine and Granite Point claims, Humboldt County, Nevada; USAEC Rpt. TEM-874-A >

F3 < Rytuba, J.J., and Glanzman, R.K., 1978, Relation of mercury, uranium and lithium deposits to the McDermitt Caldera complex, Nevada-Oregon; USGS Open-file Rpt. 78-926. >

F4 < >

URANIUM-OCCURRENCE REPORT

Quad Name Vya

Deposit No. 6

Continuation from p. 1-5:

Label

A 83 < valley and drive about 6 mi. Turn right onto a dirt road and drive 1.5 mi to the mine.

M 40 A possible extension of the vein is about 1200 ft NNW of the mine, which suggests a total length of over 1600 ft.

U 4 to rhyolite flows and tuffs comprising 2000 ft of section overlie the peralkaline ash flows, and are capped by a sequence of peralkaline rhyolite ash flows at least 600 ft thick which form the plateau-like top of the Montana Mtns east of the mine. Caldera moat sediments overlie these ash flows on the top of the Montana Mtns.

C 43 up to 77 ppm U_3O_8. All select samples of ore have high Ag, As, Mo, and Sb; most have high Ba, Cu, F, Hg, P, Sn, W, and Zr. A select sample from a fluorite-bearing breccia occurrence about 1200 ft NNW of the mine (spl. MES 423) contains 0.17% U_3O_8 and has trace element contents similar to those of select samples from the mine.

U 6 cps (150-1200 UR).

K 5 ring fracture zone of the Jordan Meadow Caldera. However, Calavera Canyon lies along a distinct photolinear, which may represent one of a number of NW faults (see p. 7) several of which do control uranium occurrences elsewhere. Intersections of ring fractures with cross-cutting fractures may be an important ore control at the Moonlight Mine and elsewhere in the McDermitt Caldera.

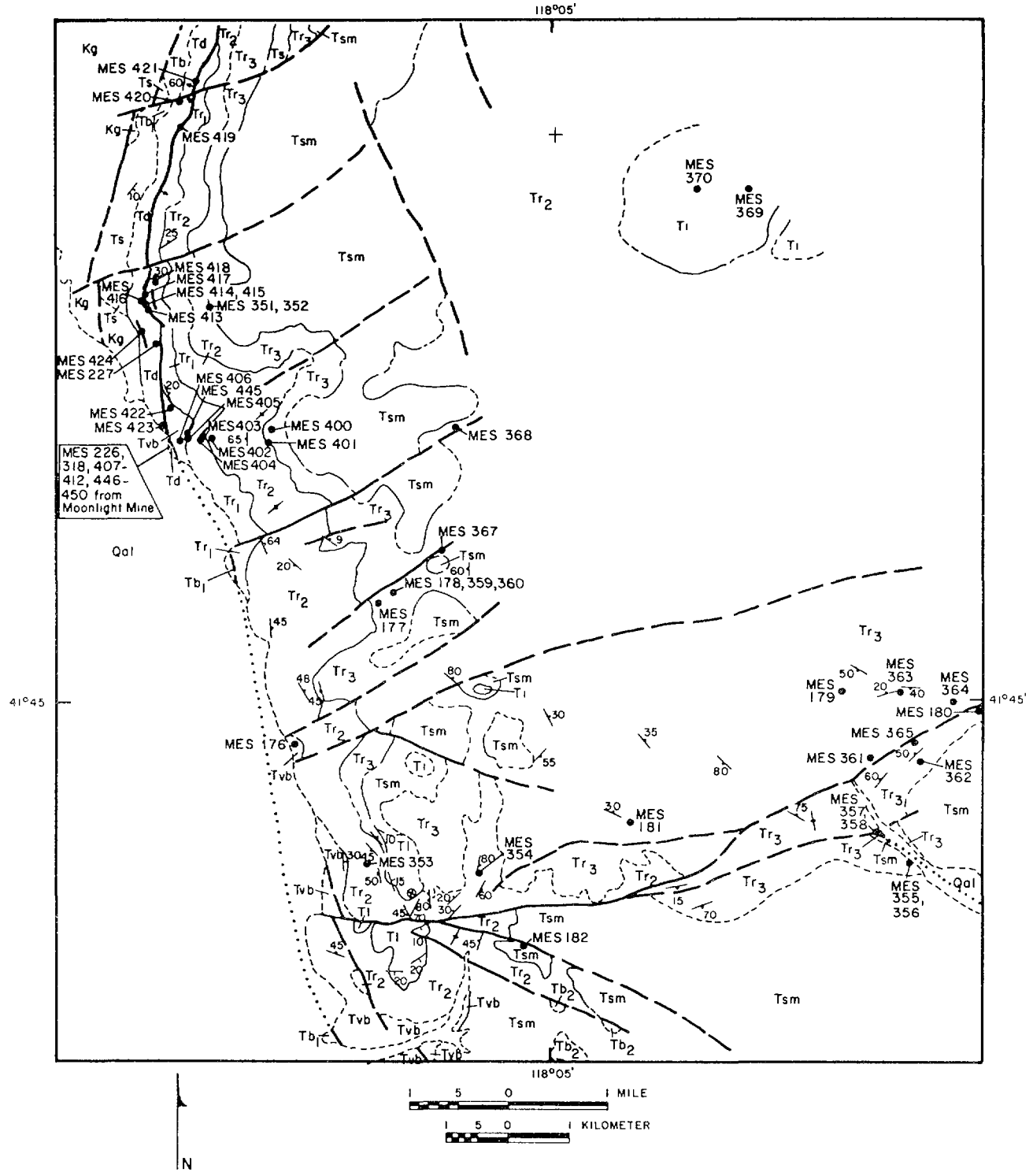
118°05'
41°45'
MES 421
MES 420
MES 419
MES 418
MES 417
MES 414, 415
MES 351, 352
MES 413
MES 424
MES 227
MES 406
MES 445
MES 405
MES 422
MES 423
MES 403
MES 400
MES 401
MES 402
MES 404
MES 226, 318, 407-412, 446-450 from Moonlight Mine
MES 368
MES 367
MES 178, 359, 360
MES 177
MES 176
MES 370
MES 369
MES 179
MES 363
MES 364
MES 180
MES 365
MES 361
MES 362
MES 357, 358
MES 181
MES 354
MES 353
MES 182
MES 355, 356
Kg
Td
Tb1
Tr1
Tr2
Tr3
Ts
Tsm
Tvb
Tb2
Qal
T1
1 5 0 1 MILE
1 5 0 1 KILOMETER
N

Quad Name Vya

Deposit No. 6

Uranium Analyses:

Sample No.	Sample Description	U_3O_8(ppm)	eU(ppm)
MES 405	Representative grab spl. of brecciated biotite rhyolite ash flow tuff	3	5
" 406	Representative grab spl. of devitrified biotite rhyolite ash flow tuff	2	3
" 407	Representative grab spl. of silicified ash flow tuff	13	13
" 408	Channel spl. of breccia vein - 8 ft thick	456	
" 409	Chip sample of breccia vein - 14 ft thick	321	
" 410	Chip sample of breccia vein - 15 ft thick	415	
" 411	Select grab spl. of breccia vein	1680	3120
" 412	Chip sample of breccia vein - 5.5 ft thick	415	
" 422	Representative grab spl. of basal vitrophyre of biotite rhyolite ash flow tuff	8	
" 423	Select grab spl. of breccia vein	1700	1330
" 445	Representative grab spl. of non-hydrated biotite-bearing vitrophyre	9	6
" 446	Representative grab spl. of altered ash flow tuff from footwall of breccia vein	41	95
" 447	Representative grab spl. of altered aphanite from footwall of breccia vein	27	36
" 448	Representative grab spl. of altered and brecciated rhyolite from hanging wall of breccia vein	16	17
" 449	Chip spl. of altered rhyolite from hanging wall of breccia vein - 8 ft thick perpendicular to vein	43	
" 450	Chip spl. of altered rhyolite from hanging wall of breccia vein - 12 ft thick perpendicular to vein	77	
AAI 484	Select sample of breccia from vein w/hematite Hg-sulfide, Zr mineral, 3.1% F, 2.1% Zr	2490	2640
AAI 485	Representative grab sample of limonitic radioactive breccia	430	553

Annex IX

CDS/ISIS INTURGEO DATABASE MODEL

TAG	FIELD NAME	CRIB CODE	MAX LENGTH	MULT	TYPE
01	QUAD NAME	A90	0045		A
02	QUAD SCALE	A100	0007		N
03	DEPOSIT NO	B40	0004		N
04	DEPOSIT	A10	0045		A
05	SYNONYMS	A11	0045	M	A
06	DISTRICT	A30	0045		A
07	COUNTRY	A40	0002		A
08	STATE	A41	0045		A
09	STATE NO	A50	0002		N
10	COUNTY	A60	0045		A
11	POSITION	A82	2000		A
12	FIELD CHKD	G1	0004		A
13	BY	G2	0045		A
14	LATITUDE	A70	0009		A
15	LONGITUDE	A80	0010		A
16	TOWNSHIP	A77	0004		A
17	RANGE	A78	0004		A
18	SECTION	A79	0002		N
19	MERIDIAN	A81	0045		A
20	ALTITUDE	A107	0005		N
21	FT OR M	A107	0002		A
22	MAP SCALE	A91	0007		N
23	MAP NAME	A92	0045		A
24	PHY.PROV #	A63	0002		N
25	PHY.PROV.	A63	0045		A
26	LOCATION	A83	2000		A
27	COMM.	C10	0004	M	A
28	MAJ.PROD	C11	0004	M	A
29	CO-PROD	C12	0004	M	A
30	MIN.PROD	C13	0004	M	A
31	BY-PROD	C14	0004	M	A
32	POTENTIAL	C15	0004	M	A
33	OCCUR.	C16	0004	M	A
34	COM.COMM.	C50	2000		A
35	EXPL.STAT	A20	0001		A
36	DEV.COMM.	L110	2000		A
37	ACTIVE	A21	0001		A
38	INACTIVE	A22	0001		A
39	SURFACE	M120	0001		A
40	UNDERGRND	M130	0001		A
41	BOTH	M140	0001		A
42	WORKINGS	M220	2000		A
43	CUMM.PROD	DH2	0004		A
44	COMMODITY	G7	0001		A
45	ACCURACY	G8	0003		A
46	LB * 1000	G7A	0008		N
47	LB (DIM)	G7B	0002		A
48	YEARS	G7C	0010		A
49	GRADE	G7D	0011		A
50	SOURCE-PRD	D9	2000		A
51	PRD. COMM.	D10	2000		A
52	COMMODITY	E1	0001		A
53	ACCURACY	E2	0003		A
54	LB	E1B	0002		A
55	YEAR	E1C	0004		A
56	GRADE	E1D	0011		A
57	SOURCE-RES	E7	2000		A
58	RES. COMM.	E8	2000		A
59	FORM/SHAPE	M10	2000		A
60	SIZE	M15	0001		A
61	LENGTH	M40	0010		A
62	FT/M	M41	0002		A
63	WIDTH	M50	0010		A
64	FT/M	M51	0002		A
65	THICKNESS	M60	0010		A
66	FT/M	M61	0002		A
67	STRIKE	M70	0045		A
68	DIP	M80	0045		A
69	TEC.SET.	N15	2000		A
70	MAJ.STRUC.	N5	2000		A
71	LOC.STRUC.	N70	2000		A
72	HOST FM	U1	0045		A
73	MEMBER	U2	0045		A
74	AGE HOST	K1	0010		A
75	HOST COMM.	K1A	2000		A
76	HOST ENV.	U3	2000		A
77	ASSOC. RX.	U4	2000		A
78	ORE MINS	C30	2000		A
79	LB * 1000	E1A	0008		N
80	GANGUE	K4	2000		A
**					
82	ALTER.	N75	2000		A
83	REDUCT.	U5	2000		A
84	ANALYTICS	C43	2000		A
85	R/M DATA	U6	2000		A
86	CONTROLS	K5	2000		A
87	DEP.CLASS	C40	0045		A
88	CLASS NO.	U7	0003		A
89	GEO.COMM.	N85	2000		A
90	U ANALYSES		0250	PM	A
	S SAMPLE NUMBER				
	D DESCRIPTION				
	A ANALYSIS A				
	B ANALYSIS B				
	C ANALYSIS C				
91	REF.	F1	2000	M	A

TAG - The ISIS field number.
CRIB-CODE - Field code assigned by the U.S. Geological Survey for the CRIB data base.
MULT- If "M" then the field is a multiple occurrence field. If "PM" then the associated fields are a periodic group having multiple subfields.
TYPE- "A" - Alphanumeric field
"N" - Numeric field

Annex X

CDS/ISIS INTURGEO URANIUM OCCURRENCE REPORT EXAMPLE

```
I N T U R G E O   U R A N I U M   O C C U R R E N C E   R E P O R T
                                  R E C O R D          : 000430
                                  CREATION DATE        : 850510
                                  01-A90-QUAD NAME     : Vya
                                  02-A100-SCALE        : 0250000
                                  03-B40-DEP.NO        : 0006
04-A10-DEPOSIT : Moonlight Mine
06-A30-DSTRCT  : McDermitt Caldera
07-A40-COUNTRY : US
08-A41-STATE   : Nevada                                  CODE : 32
10-A60-COUNTY  : Humboldt
12-G1-FLD CHKD : 8008        BY : Castor, S. B.
14-A70-LAT     : 41-47-20N
15-A80-LONG    : 118-09-30W
16-A77-TWNSHP  : 45N              17-A78-RANGE: 34E        18-A79-SECTION : 09
19-A81-MERIDIAN: Mt. Diablo
20-A107-ALT    : 04500 ft
22-A91-QD SCALE: 0062500
23-A92-QD NAME : Disaster Peak
24-A63-PHY.PROV: 12     Basin and Range
26-A83-LOC     : From the town of Orovada, drive 24 mi west on the Kings River Rd. Turn
                 right on the gravel road which runs along the east side of the valley
                 and drive about 6 mi. Turn right onto a dirt road and drive 1.5 mi to
                 the mine.
27-C10-CMDTY   : U
28-C11-MAJ PRD : U
32-C15-POT PRD : U
35-A20-EX.STAT : 4      (1=Occurrence 2=Prospect 3=Dev Prospect 4=Producer)
37-A21-ACTIVE  : Active
40-M130-UNDGRND: Underground only
42-M220-WORKS  : A 55 to 60 degree inclined shaft 270 feet deep, and several horizontal
                 adits up to 30 feet long. Shaft flooded about 150 feet down.
43-DH2-CUM PRD : YES
44-G7-CMDTY    : U
45-G8-ACCURACY : EST
46-G7A-LB*1000 : 2
47-G7B-LB-DIM  : lb
48-G7C-YEARS   : 1953-1955
49-G7D-GRADE   : 0.07% U3O8
50-D9-SOURCE   : Garside, L.J., 1973, Nev. Bur. Mines Bull. 81.
59-M10-SHAPE   : Breccia vein.
60-M15-SIZE    : B      (A=0-10 B=10-100 C=100-1,000 D=1,000-10,000 E > 10,000 Tons)
61-M40-LENGTH  : 450 ft
63-M50-WIDTH   : 9 ft
65-M60-THICK   : 240 ft
67-M70-STRIKE  : N-S to N15W
68-M80-DIP     : 55 to 60E
69-N15-TEC.SET : Mobile belt
70-N5-MAJ.STR  : The mine is located along the SE edge of the McDermitt. The Kings River
                 Valley, a major NNW basin and range valley is just W.
71-N70-LOC.STR : The uraniferous vein is apparently along a major ring fracture bounding
                 the caldera. This fracture can be traced for at least four mi to the N.
74-K1-AGE HOST : MIO
75-K1-HOST RXS : Dark gray rhyolitic ash flow tuff with sparse crystals, grey aphanitic
                 rhyolite (?), and hornblende-biotite granodiorite comprise the footwall
                 of the breccia vein. The hanging wall consists of biotite ryholite
                 breccia with grey, nearly aphanitic intrusive (?) rhyolite.
76-U3-HOST ENV : Volcanic-pyroclastic, possibly shallow intrusive.
77-U4-ASS. RXS : In the hanging wall above the mine is a sequence of biotitic ryholite to
                 quartz latite ash flow tuffs nearly 500 ft thick. Above this lies one or
                 more peralkaline ash flows comprising up to 700 ft of section.
                 Intermediate to rhyolite flows and tuffs comprising 2000 ft of section
                 overlie the peralkaline ash flows, and are capped by a sequence of
                 peralkaline rhyolite ash flows at least 600 ft thick which form the
                 plateau-like top of the Montana Mtns. east of the mine. Caldera moat
                 sediments overlie these ash flows on the top of the Montana Mtns.
78-C30-ORE MIN : Autunite, torbernite, and late-stage metamict zircon which contains
                 anomalous amounts of uranium.
80-K4-GANGUE   : Quartz, pyrite, limonite, fluorite, arsenopyrite, and galena.
82-N75-ALTER   : Silicic, argillic, and potassic (potash feldspar and sericite).
83-U5-REDUCT   : Sulfide was probably deposited during the same hydrothermal event which
                 produced the uranium enrichment, and was not important as a reductant.
84-C43-CHEM    : Select samples contain up to 0.25% U3O8 and 0.39% eU. The breccia vein
                 contains an average of 0.04% U3O8. Altered country rock is enriched,
                 with chip samples representing large volumes of rock containing up to 77
```

ppm U3O8. All select samples of ore have high Ag, As, Mo, and Sb, most have high Ba, Cu, F, Hg, P, Sn, W, and Zr. A select sample from a fluorite-bearing breccia occurrence about 1200 ft NNw of the mine (spl. MES 423) contains 0.17% U3O8 and has trace element contents similar to those of the select samples from the mine.

85-U6-R/M DATA : Bkg. in country rock is 200 to 300 cps (60-90 UR). The breccia vein ranges between 4000 and 20000+cps (1200-5800+UR) for a distance of about 450 ft. Altered rock adjacent to the vein ranges between 500 and 4000 cps (150-1200 UR).

86-K5-CONTROLS : The breccia vein is controlled by a moderate to high-angle fault which is thought to be part of the McDermitt Caldera ring fracture system According to Rytuba and Glanzman (1978), the Moonlight Mine is at the junction of the Calavera and Jordan Meadow Calderas Our mapping shows little or no stratigraphic offset across Calavera Canyon, which indicates either that the Calavera Caldera ring fracture zone is mislocated by Rytuba and Glanzman, or that the Calavera Caldera does not exist. We were also unable to locate the southern ring fracture zone of the Jordan Meadow Caldera. However, Calavera Canyon lies along a distinct photolinear, which may represent one of a number of NW faults several of which do control uranium occurrences elsewhere Intersections of ring fractures with cross-cutting fractures may be an important ore control at the Moonlight Mine and elsewhere in the McDermitt Caldera.

87-C4O-CLASS : Volcanogenic

89-N85-COMMENT : Shallow hydrothermal. Rytuba and Glanzman (1978) reported that fluid inclusions indicate a deposition temperature of 330C and that stratigraphic evidence provides for a depth of formation of about 800 m.

90-SAMPLE	DESCRIPTION	LAB ANALYSIS
MES-226	Representative grab spl. of rhyolite dike (?) rock	128 ppm eU
MES-318	Select grab spl of unoxidized ore from dump	780 ppm U3O8
		1440 ppm U3O8
MES-400	Representative grab spl. of aphyric devitrified upper peralkaline rhyolite ash flow	14 ppm U3O8
MES-401	Representative grab spl. of bas vitrophyre of ash flow tuff	8 ppm U3O8
MES-402	Representative grab spl. of trachyte (?) flow	7 ppm U3O8
MES-403	Representative grab spl. of vitrophyre from base of unit containing spl. MES-402	10 ppm U3O8
MES-405	Representative grab spl. of brecciated biotite rhyolite ash flow tuff	3 ppm U3O8
MES-406	Representative grab spl. of devitrified biotite rhyolite ash flow tuff 2 ppm U3O8	
MES-407	Representative grab spl. of silicified ash flow tuff	13 ppm U3O8
MES-408	Channel spl. of brecia vein - 8 ft thick	456 ppm U3O8
MES-409	Chip sample of breccia vein - 14 ft thick	321 ppm U3O8
MES-410	Chip sample of breccia vein - 15 ft thick	415 ppm U3O8
MES-411	Select sample spl. of breccia vein	1680 ppm U3O8
MES-412	Chip sample of breccia vein - 5.5 ft thick	415 ppm U3O8
MES-422	Representative grab spl. of basal vitrophyre of biotite rhyolite ash flow tuff	8 ppm U3O8
MES-423	Select grab sample of breccia vein	1700 ppm U3O8
MES-445	Representative grab spl. of non-hydrated biotite-bearing vitrophyre	9 ppm U3O8
MES-446	Representative grab spl. of altered ash flow tuff from footwall of breccia vein	41 ppm U3O8
MES-447	Representative grab spl of altered aphanite from footwall of breccia vein	27 ppm U3O8
MES-448	Representative grab spl. of altered and brecciated rhyolite from hanging wall of breccia vein	16 ppm U3O8
MES-449	Chip spl. of altered rhyolite from hanging wall of breccia vein - 8 ft thick perpendicular to vein	43 ppm U3O8
MES-450	Chip spl. of altered rhyolite from hanging wall of breccia vein - 12 ft thick perpendicular to vein	77 ppm U3O8
AAI-484	Select sample of breccia from vein w/hematite, Hg-sulfide, Zr mineral, 3.1% F, 2.1% Zr	2490 ppm U3O8
AAI-485	Representative grab sample of limonitic radioactive breccia	430 ppm U3O8

91-F1-REF :-Sharp, B.J., 1955, Uranium occurrence at the Moonlight Mine, Humboldt County, Nevada: USAEC Report RME-2032, 14 pp.
-Taylor, A.O., and Powers, J F., 1955, Uranium occurrences at the Moonlight Mine and Granite Point Claims, Humboldt County, Nevada, USAEC Rpt. TEM-874-A.
-Rytuba, J.J., and Glanzman, R.K., 1978, Relation of mercury, uranium and lithium deposits to the McDermitt Caldera complex, Nevada-Oregon; USGS Open-file Rpt. 78-926.

Annex XI

NURE QUADRANGLES IN THE UNITED STATES OF AMERICA


CANADA
MEXICO
CAPE FLATTERY
VICTORIA
CONCRETE
OKANOGAN
SANDPOINT
KALISPELL
CUT BANK
SHELBY
HAVRE
GLASGOW
WOLF POINT
WILLISTON
MINOT
DEVILS
COPALIS BEACH
SEATTLE
WENATCHEE
RITZVILLE
SPOKANE
WALLACE
CHOTEAU
GREAT FALLS
LEWISTOWN
JORDAN
GLENDIVE
WATFORD CITY
MC CLUSKY
HOQUIAM
YAKIMA
WALLA WALLA
PULLMAN
HAMILTON
BUTTE
WHITE SULPHUR SPRINGS
ROUNDUP
FORSYTH
MILES CITY
DICKINSON
BISMARCK
VANCOUVER
THE DALLES
PENDLETON
GRANGEVILLE
ELK CITY
DILLON
BOZEMAN
BILLINGS
HARDIN
EKALAKA
LEMMON
MC INTOSH
SALEM
BEND
CANYON CITY
BAKER
CHALLIS
DUBOIS
ASHTON
CODY
SHERIDAN
GILLETTE
RAPID CITY
PIERRE
COOS BAY
ROSEBURG
CRESCENT
BURNS
BOISE
HAILEY
IDAHO FALLS
DRIGGS
THERMOPOLIS
ARMINTO
NEWCASTLE
HOT SPRINGS
MARTIN
MEDFORD
KLAMATH FALLS
ADEL
JORDAN VALLEY
TWIN FALLS
POCATELLO
PRESTON
LANDER
CASPER
TORRINGTON
ALLIANCE
VALENTINE
EUREKA
WEED
ALTURAS
VYA
MC DERMITT
WELLS
BRIGHAM CITY
OGDEN
ROCK SPRINGS
RAWLINS
CHEYENNE
SCOTTSBLUFF
NORTH PLATTE
REDDING
SUSANVILLE
LOVELOCK
WINNEMUCCA
ELKO
TOOELE
SALT LAKE CITY
VERNAL
CRAIG
GREELEY
STERLING
MC COOK
UKIAH
CHICO
RENO
MILLETT
ELY
DELTA
PRICE
GRAND JUNCTION
LEADVILLE
DENVER
LIMON
GOODLAND
SANTA ROSA
SACRAMENTO
WALKER LAKE
TONOPAH
LUND
RICHFIELD
SALINA
MOAB
MONTROSE
PUEBLO
LAMAR
SCOTT CITY
SAN FRANCISCO
SAN JOSE
MARIPOSA
GOLDFIELD
CALIENTE
CEDAR CITY
ESCALANTE
CORTEZ
DURANGO
TRINIDAD
LA JUNTA
DODGE CITY
SANTA CRUZ
FRESNO
DEATH VALLEY
LAS VEGAS
GRAND CANYON
MARBLE CANYON
SHIPROCK
AZTEC
RATON
DALHART
PERRYTON
SAN LUIS OBISPO
BAKERSFIELD
TRONA
KINGMAN
WILLIAMS
FLAGSTAFF
GALLUP
ALBUQUERQUE
SANTA FE
TUCUMCARI
AMARILLO
SANTA MARIA
LOS ANGELES
SAN BERNARDINO
NEEDLES
PRESCOTT
HOLBROOK
ST JOHNS
SOCORRO
FT SUMNER
CLOVIS
PLAINVIEW
LONG BEACH
SANTA ANA
SALTON SEA
PHOENIX
MESA
CLIFTON
TULAROSA
ROSWELL
BROWNFIELD
LUBBOCK
WICHITA
SAN DIEGO
EL CENTRO
AJO
TUCSON
SILVER CITY
LAS CRUCES
CARLSBAD
HOBBS
BIG SPRING
LUKEVILLE
NOGALES
DOUGLAS
EL PASO
VAN HORN
PECOS
SAN ANGELO
MARFA
FT STOCTON
SONORA
PRESIDIO
EMORY PEAK
DEL RIO
EAGLE PASS
0
200
400
Kilometers


KENORA
INTERNATIONAL FALLS
ROSEAU
QUETICO
FT WILLIAM
TWO HARBORS
HANCOCK
BEMIDJI
HIBBING
DULUTH
ASHLAND
IRON RIVER
MARQUETTE
SAULT SAINTE MARIE
BLIND RIVER
BRAINERD
STILLWATER
RICE LAKE
IRON MTN
ESCANABA
CHEBOYGAN
ALPENA
ST CLOUD
ST PAUL
EAU CLAIRE
GREEN BAY
MANITOWOC
TRAVERSE CITY
TAWAS CITY
NEW ULM
MASON CITY
LA CROSSE
MADISON
MILWAUKEE
MIDLAND
FLINT
FAIRMONT
WATERLOO
DUBUQUE
ROCKFORD
RACINE
GRAND RAPIDS
DETROIT
ERIE
BUFFALO
TORONTO
ROCHESTER
OGDENSBURG
KINGSTON
OMAHA
DES MOINES
DAVENPORT
AURORA
CHICAGO
FT WAYNE
TOLEDO
CLEVELAND
WARREN
ELMIRA
UTICA
LAKE CHAMPLAIN
NEBRASKA CITY
CENTERVILLE
BURLINGTON
PEORIA
DANVILLE
MUNCIE
MARION
CANTON
PITTSBURGH
WILLIAMSPORT
BINGHAMTON
GLENS FALLS
ALBANY
KANSAS CITY
MOBERLY
QUINCY
DECATUR
INDIANAPOLIS
CINCINNATI
COLUMBUS
CLARKSBURG
CUMBERLAND
HARRISBURG
SCRANTON
HARTFORD
PROVIDENCE
LAWRENCE
JEFFERSON CITY
ST LOUIS
BELLEVILLE
VINCENNES
LOUISVILLE
HUNTINGTON
CHARLESTON
CHARLOTTESVILLE
BALTIMORE
NEWARK
NEW YORK
BOSTON
JOPLIN
SPRINGFIELD
ROLLA
PADUCAH
EVANSVILLE
WINCHESTER
JENKINS
BLUEFIELD
ROANOKE
WASHINGTON
WILMINGTON
SALISBURY
TULSA
HARRISON
POPLAR BLUFF
DYERSBURG
NASHVILLE
CORBIN
JOHNSON CITY
WINSTON-SALEM
GREENSBORO
RICHMOND
EASTVILLE
FT SMITH
RUSSELLVILLE
MEMPHIS
BLYTHEVILLE
COLUMBIA
CHATTANOOGA
KNOXVILLE
CHARLOTTE
RALEIGH
NORFOLK
MANTEO
MC ALESTER
LITTLE ROCK
HELENA
TUPELO
GADSDEN
ROME
GREENVILLE
SPARTANBURG
FLORENCE
ROCKY MOUNT
BEAUFORT
TEXARKANA
EL DORADO
GREENWOOD
WEST POINT
BIRMINGHAM
ATLANTA
ATHENS
AUGUSTA
GEORGETOWN
TYLER
SHREVEPORT
JACKSON
MERIDIAN
MONTGOMERY
PHENIX CITY
MACON
SAVANNAH
JAMES ISLAND
PALESTINE
ALEXANDRIA
NATCHEZ
HATTIESBURG
ANDALUSIA
DOTHAN
WAYCROSS
BRUNSWICK
BEAUMONT
LAKE CHARLES
BATON ROUGE
MOBILE
PENSACOLA
TALLAHASSEE
VALDOSTA
JACKSONVILLE
HOUSTON
PORT ARTHUR
NEW ORLEANS
BRETON SOUND
APALACHICOLA
GAINSVILLE
DAYTONA BEACH
BAY CITY
PLANT CITY
ORLANDO
FT PIERCE
TAMPA
WEST PALM BEACH
MIAMI
KEY WEST
EDMUNDSTON
CAMPBELLTON
QUEBEC
PRESQUE ISLE
WOODSTOCK
SHERBROOKE
MILLINOCKET
FREDERICTON
LEWISTON
BANGOR
EASTPORT
PORTLAND
BATH

Annex XII

ABBREVIATIONS USED IN THE BIBLIOGRAPHY

(Tables 4 and 5)

AAEC	Australian Atomic Energy Commission
AAPG	American Association of Petroleum Geologists
AEE	Atomic Energy Establishment (Egypt)
BRGM	Bureau de Reserches Geologiques et Minieres
CCHEN	Comision Chilena de Energia Nuclear
CEA	Commissariat a l'Energie Atomique
CEEA	Comision Ecuatoriana de Energia Atomica
CIEN	Comision Interamericana de Energia Nuclear
CNEA	Comision Nacional de Energia Atomica (Argentina)
CNEN	Comision Nacional de Energia Nuclear (Mexico)
CNEN	Comissao Nacional de Energia Nuclear (Brazil)
COBOEN	Comision Boliviana de Energia Nuclear
CODESA	Corporacion Costarricense de Desarollo S.A.
COGEMA	Compagnie Generale des Matiers Nucleares
DNGM	Direction Nationale de la Geologie et des Mines (Mali)
ENEC	Ethiopian Nuclear Energy Commision
ENU	Empresa Nacional de Uranio (Portugal)
GAEC	Greece Atomic Energy Commission
IAEA	International Atomic Energy Agency
IMM	Institute of Mining and Metallurgy
IPEN	Instituto Peruano de Energia Nuclear
IUREP	International Uranium Resource Evaluation Programme
JCEA	Junta de Control de Energia Atomica (Peru)
KIER	Korea Institute of Energy and Resources
KIGAM	Korea Institute of Geology and Mining
NEA(OECD)	Nuclear Energy Agency (see OECD)
NUCLAM	NUCLEBRAS - Urangesellschaft Joint Venture
NUCLEBRAS	Empresas Nucleares Brasileiras S.A.
OECD	Organization for Economic Co-operation and Development
OIEA	Organismo Internacional de Energia Atomica (IAEA)
ONM	L'Office National des Mines (Tunesia)
PNC	Power Reactor and Nuclear Fuel Development Corporation
PNUD	Programa de las Naciones Unidas para el Desarolla (UNDP)
PNUD	Programme des Nations Unies pour le Developpement (UNDP)
PREU	Programa Regional Evaluacion Areas Uraniferas
SPE	Company with UNDP
UNDP	United Nations Development Programme
USAEC	United States Atomic Energy Commission
USBM	United States Bureau of Mines
USDOE	United States Department of Energy
USERDA	United States Energy Research and Development Administration
USGS	United States Geological Survey

TABLES

TABLE 1: URANIUM OCCURRENCES IN THE WORLD EXCEPT CANADA AND THE UNITED STATES OF AMERICA

AFGHANISTAN — INTERNATIONAL URANIUM GEOLOGY INFORMATION SYSTEM (INTURGEO)

MAP-CODE	DEPOSIT NAME	PROVINCE	TEC-SETTING	TYPE	STATUS	SZ	HOST ROCK	HOST AGE	REFERENCES
AFG-001	FOQUARAT HILL				PROSPECT	D			421 608
AFG-002	GOLBAHAR				OCCURRENCE		QRTZ		420 608
AFG-003	KHANNESHIN	HELMAND	MOBILE BELT	CRBNT	PROSPECT		CRBT		421 608
AFG-004	MACHTAN		MOBILE BELT	VEIN	OCCURRENCE		PHLT		420 608
AFG-005	SAR-E-SANG				OCCURRENCE				420
AFG-006	SURKH-E-PORSA	PARWAN		MPCD	OCCURRENCE		LMSN	PERM	420 421

ALGERIA — INTERNATIONAL URANIUM GEOLOGY INFORMATION SYSTEM (INTURGEO)

MAP-CODE	DEPOSIT NAME	PROVINCE	TEC-SETTING	TYPE	STATUS	SZ	HOST ROCK	HOST AGE	REFERENCES
ALG-001	ABANCAR		MOBILE BELT	VEIN	SUBECONOMIC		MIGMATITIC GNEISS	CAMB-DEV	600
ALG-002	AHAGGAR MASSIF		PLATFORM	VEIN	SUBECONOMIC		GNSS	PREC	600
ALG-003	CHOTT EL DJERID		MOBILE BELT	OTHER	UNKNOWN		LMSN	EOC	600
ALG-004*	DAIRA		MOBILE BELT	VEIN	SUBECONOMIC		MIGMATITIC GNEISS		
ALG-005*	TAHAGGART	HOGGAR	SHIELD	SURFIC	SUBECONOMIC		CALCRETE	PREC	1521
ALG-006	TASSILIS		PLATFORM	PUNCNF	PROSPECT		GNSS	PREC-SIL	600
ALG-009	TIMAGUINE		PLATFORM	VEIN	SUBECONOMIC		MIGMATIC GNEISS		600
ALG-010	TINEF		MOBILE BELT	VEIN	SUBECONOMIC		MIGMATITIC GNEISS	CAMB-SIL	600

ANGOLA — INTERNATIONAL URANIUM GEOLOGY INFORMATION SYSTEM (INTURGEO)

MAP-CODE	DEPOSIT NAME	PROVINCE	TEC-SETTING	TYPE	STATUS	SZ	HOST ROCK	HOST AGE	REFERENCES
ANG-001	ALTO DANDE		CRATON	MPCD	UNKNOWN		PEGMATITE-GNEISS		224
ANG-002	BAILUNDO		CRATON	ALK	UNKNOWN		ALKALINE		224
ANG-003*	CABINDA		CRATON	PHOS	SUBECONOMIC	E	PHOSPHATE	U CRET-EOC	370
ANG-005	CATANGA		CRATON	ALK	UNKNOWN		ALKALINE		224
ANG-006	COOLA		CRATON	ALK	UNKNOWN		ALKALINE		224
ANG-007	LUCALA REGION		MOBILE BELT	MPCD	OCCURRENCE		PGMT		301
ANG-008	TONGO (ANG)		CRATON	SS	OCCURRENCE		SNDS	PERM-TRI	224
ANG-009	VIRULUNDO		CRATON	ALK	UNKNOWN		ALKALINE		224

TABLE 1: URANIUM OCCURRENCES IN THE WORLD EXCEPT CANADA AND THE UNITED STATES OF AMERICA (cont.)

ARGENTINA — INTERNATIONAL URANIUM GEOLOGY INFORMATION SYSTEM (INTURGEO)

MAP-CODE	----DEPOSIT NAME----	-----PROVINCE------	--TEC-SETTING--	-TYPE-	--STATUS-----	SZ	-----HOST ROCK------	-HOST AGE-	-------REFERENCES--------
ARG-003	AQUA DE LAS YEGUAS	MENDOZA		SS	OCCURRENCE		SNDS	CARB	43 3101
ARG-004	AQUA DE LOS PAJAROS	CATAMARCA	MOBILE BELT	VOLCAN	OCCURRENCE		ANDS	ORD	5 3101
ARG-012	CACHEUTA	MENDOZA	MOBILE BELT	VEIN	OCCURRENCE		GRANITE-GRANODIORITE	PERM	3101
ARG-017	CARHUE NIYEU	CHUBUT		OTHER	OCCURRENCE		SHLE	JUR	5 183 3101
ARG-026	CERRO CARRIZALITO	MENDOZA	INTERMTN BASIN	SS	DEV PROSPECT		SNDS	L PERM	29 43 102 184 3101
ARG-027	CERRO CONDOR	CHUBUT	CONT BASIN	SS	DEPLETED MINE	B	CONGLOM-SANDSTONE	CRET	183 3101
ARG-031	CHEPES	LA RIOJA	CRATON	VEIN	OCCURRENCE		GRANITE-METAMORPHIC	PREC	184 3101
ARG-032	CHEPICAL	SAN JUAN	CONT BASIN	SS	PROSPECT		SNDS	PENN	29 184 3101
ARG-033	COLANGUIL	SAN JUAN	MOBILE BELT	VEIN	OCCURRENCE		GRNT & GRDR	U PERM	184 3101
ARG-036	CA DE LOS TERNEROS	MENDOZA	INTERMTN BASIN	VEIN	PROSPECT		RYLT	PERM	43 102 184 3101
ARG-037	DOCTOR BAULIES	MENDOZA	INTERMTN BASIN	SS	MINE		SNDS	L PERM	2 5 29 102 183
ARG-041	DON OTTO	SALTA	MARGINAL MARINE	SS	INACTIVE MINE		SANDSTONE-PELITE	CRET	5 29 183 185 203
ARG-046	EL REPECHO	CORDOBA	CRATON	VEIN	PROSPECT	A	GRNT	DEV	183 3101
ARG-047	EL RESISTIDO	LA RIOJA	CONT BASIN	SS	PROSPECT		SNDS	PENN	29 3101
ARG-051	EMMY	SALTA		SS	PROSPECT		SANDSTONE-SHALES	U CRET	183 3101
ARG-052	FLORENTINO AMEGHINO	LA RIOJA	CONT BASIN	OTHER	OCCURRENCE		CALCISILTITE-SHALE	PERM	183 184 3101
ARG-053	HUEMUL	MENDOZA	CONT BASIN	SS	DEPLETED MINE	C	SANDSTONE-CONGLOM	U CRET	5 29 42 183 185
ARG-062	LA CUESTA	SAN JUAN		SS	OCCURRENCE		CGLM	MISS	29 184 3101
ARG-064	LA DESPEDIDA	SALTA	MARGINAL MARINE	SS	SUBECONOMIC	D	SNDS	U CRET	5 29 185 3101
ARG-065*	LA ESCONDIDA	MENDOZA	INTERMTN BASIN	VOLCAN	ANOMALY		RYLT	PERM-TRI	3101
ARG-066	LA ESTELA	CORDOBA		VEIN	MINE	C	GRNT	DEV-CARB	5 183 3101
ARG-070	LA PINTADA	MENDOZA	INTERMTN BASIN	SS	DEV PROSPECT	B	SNDS	L PERM	29 43 102 184 3101
ARG-071	LA PRIMERA	NEUQUIN	CONT BASIN	SS	OCCURRENCE		SNDS	JUR	5 3101
ARG-076	LAS PENAS	MENDOZA		SURFIC	OCCURRENCE		TRAVERTINE	QUAT	43 102 3101
ARG-078	LOS ADOBES	CHUBUT	CONT BASIN	SS	DEPLETED MINE	C	CONGLOMERATE-SANDST	CRET	5 29 101 183 185
ARG-079	LOS BERTHOS	SALTA	MARGINAL MARINE	SS	INACTIVE MINE	C	SANDSTONE-PELITE	U CRET	5 29 183 185 3101
ARG-083	LOS COLORADOS	LA RIOJA	CONT BASIN	SS	DEV PROSPECT	C	SNDS	CARB	184 185 3101
ARG-084	LOS ENRIQUES	MENDOZA	INTERMTN BASIN	SS	OCCURRENCE		SNDS	PERM	43 102 3101
ARG-089	MALANZAN	LA RIOJA	CONT BASIN	SS	OCCURRENCE		SANDSTONE-PELITE	CARB-PERM	184 3101
ARG-091	MARTIN M DE GUEMES	SALTA	MARGINAL MARINE	SS	INACTIVE MINE	B	SNDS	U CRET	5 29 185 3101
ARG-094	MEDANO RICO	SAN JUAN	CONT BASIN	SS	OCCURRENCE		SNDS	PENN	29 184 3101
ARG-098	PALO QUEMADO	NEUQUEN	CONT BASIN	SS	OCCURRENCE	A	SNDS	M CRET	3101
ARG-100	PEDRO NICOLAS	SALTA	MARGINAL MARINE	SS	DEV PROSPECT	A	SNDS	U CRET	183 3101
ARG-107	QUEBRADA DEL LEON	CATAMARCA	CONT BASIN	OTHER	OCCURRENCE		CALCISILTITE	PERM	5 29 183 184 185
ARG-112	RINCON DEL ATUEL	MENDOZA	INTERMTN BASIN	VEIN	OCCURRENCE		RYLT	U PERM	43 102 184 185 3101
ARG-118	RODOLFO	CORDOBA	INTERMTN BASIN	SURFIC	DEV PROSPECT	D	PELITE	EOC	4 5 29 183 3101
ARG-121	SAN ROQUE	LA RIOJA	CONT BASIN	SS	PROSPECT		SNDS	TRI	5 184 185 3101
ARG-123	SAN SEBASTIAN	LA RIOJA	MOBILE BELT	VEIN	DEPLETED MINE		METAMORPHIC	ORD	5 3101
ARG-124	SCHLAGINWEIT	CORDOBA	CRATON	VEIN	MINE		GRNT	DEV	3 5 110 183 3101
ARG-125	SIERRA CUADRADA	CHUBUT	CONT BASIN	SS	PROSPECT		SNDS	CRET	5 183 185 203 3101
ARG-130*	URCAL	SAN JUAN		SS	DEV PROSPECT				5 29 185 3101
ARG-131	URCUSCHUN	LA RIOJA	CONT BASIN	SS	DEV. PROSPECT	C	SNDS	PENN	5 183 184 185 3101
ARG-501	AGUILIRI	JUJUY	MOBILE BELT	VEIN	PROSPECT		DACITE-PELITE	MIO	2001 3101
ARG-502	CERRO SOLO	CHUBUT	CONT BASIN	SS	DEV PROSPECT	D	CONGLOM-SANDSTONE	CRET	2001 3101
ARG-503	DESAMPARADOS	SALTA	CRATON	VEIN	OCCURRENCE		GRNT	CARB	2001 3101
ARG-504	DON VICENTE	CORDOBA	CRATON	MPCD	PROSPECT		GRNT	DEV	2001 3101
ARG-505	EL MIRASOL	CHUBUT	CONT BASIN	SS	OCCURRENCE		SANDSTONE-CONGLOM	CRET	2001 3101
ARG-506*	LA NIQUELINA	SALTA	MOBILE BELT	VEIN	INACTIVE MINE		QUARTZITE-SLATE	CAMB	2001 3101
ARG-507	LAGO SECO	CHUBUT	CONT BASIN	SURFIC	OCCURRENCE		CGLM	QUAT	2001 3101
ARG-508	LAGUNA COLORADA	CHUBUT	CONT BASIN	SS	PROSPECT	B	TUFF	CRET	2001 3101
ARG-509	LOS TOLDOS	SALTA	MOBILE BELT	OTHER	OCCURRENCE		CGLM	CAMB	2001 3101
ARG-510*	RANGEL	SALTA		VEIN	OCCURRENCE		GRANODIORITE-METAMOR	ORD	2001 3101
ARG-511	SAN SANTIAGO	MENDOZA	CRATON	VEIN	OCCURRENCE		METAMORPHIC	PREC	2001 3101
ARG-512	VERDE 1	SALTA	INTERMTN BASIN	SURFIC	OCCURRENCE		LMSN	QUAT	2001 3101

TABLE 1: URANIUM OCCURRENCES IN THE WORLD EXCEPT CANADA AND THE UNITED STATES OF AMERICA (cont.)

AUSTRALIA — INTERNATIONAL URANIUM GEOLOGY INFORMATION SYSTEM (INTURGEO)

MAP-CODE	DEPOSIT NAME	PROVINCE	TEC-SETTING	TYPE	STATUS	SZ	HOST ROCK	HOST AGE	REFERENCES
AUL-001	ABC	NORTHERN TERRITORY	BASIN	PUNCNF	PROSPECT	B	TUFF	U PROT	357 384
AUL-002	ADELAIDE RIVER	NORTHERN TERRITORY		PUNCNF	INACTIVE MINE	D	SEDIMENT	L PROT	357 384
AUL-003*	AIRSTRIP	NORTHERN TERRITORY	BASIN	PUNCNF	OCCURRENCE		SNDS	L PROT	388
AUL-004*	ALBURY	NEW SOUTH WALES			ANOMALY	A	GRNT		339
AUL-005	ANCHOR	TASMANIA		MPCD	OCCURRENCE	A	GRNT	PALZ	341
AUL-006	ANDERSON'S LODE	QUEENSLAND	MOBILE BELT	VEIN	DEV PROSPECT	B	GREYWACKE	L PROT	370 386
AUL-008	ANGELA	NORTHERN TERRITORY	BASIN	SS	SUBECONOMIC		SNDS	CARB	344
AUL-009	ANGELO	WESTERN AUSTRALIA	BASIN	PUNCNF	SUBECONOMIC	D	BRCC	PROT	313
AUL-010*	AREA 55	NORTHERN TERRITORY		MPCD	ANOMALY		SCST	650 M Y	356
AUL-011	ARNOLD	NEW SOUTH WALES		VEIN	PROSPECT	A	PGMT	PREC	339
AUL-012	AYERS ROCK	NORTHERN TERRITORY			OCCURRENCE				358
AUL-013*	BAROTE	NORTHERN TERRITORY	PINE CREEK	PUNCNF	SUBECONOMIC	D		PROT	
AUL-014	BEATRICE	NORTHERN TERRITORY		PUNCNF	DEPOSIT	D			358
AUL-015	BEN LOMOND	QUEENSLAND		VEIN	SUBECONOMIC		RHYOLITE WELDED TUFF	CARB	350
AUL-020	BIGRLY 1	NORTHERN TERRITORY		SS	SUBECONOMIC			PALZ	
AUL-021	BIKINI	QUEENSLAND	BASIN		OCCURRENCE				336
AUL-022	BIMBOWRIE	SOUTH AUSTRALIA			OCCURRENCE		PGMT		342
AUL-023	BISMUTH LODE	NEW SOUTH WALES		VEIN	OCCURRENCE		MICA	PERM	339
AUL-024	BLACKFELLOW'S DAM	NEW SOUTH WALES		MPCD	DEPOSIT		GRNT	SIL	339
AUL-025	BLATHERARM LODE	NEW SOUTH WALES		VEIN	OCCURRENCE		GRNT	PERM	339
AUL-026	BONANZA (AUL)	NEW SOUTH WALES	MOBILE BELT		OCCURRENCE	A	SCST	PREC	339
AUL-027	BRINKWORTH WELL	NEW SOUTH WALES			PROSPECT		SCST	PREC	339
AUL-028	BRODRIBB	NORTHERN TERRITORY	BASIN	PUNCNF	DEPOSIT	D	FERRUGINOUS BEDS	650 M Y.	357 388
AUL-029	BROKEN HILL	NEW SOUTH WALES			DEPOSIT		GNSS		339
AUL-030*	BUDDIGOWER	NEW SOUTH WALES		VEIN	ANOMALY		GRNT		339
AUL-031	BURKE RIVER(DUCHESS)	QUEENSLAND		OTHER	SUBECONOMIC		PHOSPHATE ROCK		120
AUL-032	BURRINJUCK	NEW SOUTH WALES			OCCURRENCE		GRNT		339
AUL-033	CARAMEL	NORTHERN TERRITORY		PUNCNF	DEPOSIT				358
AUL-034	CARCOAR	NEW SOUTH WALES		MPCD	DEPOSIT		ANDESITIC VOLCANICS	ORD	339
AUL-035	CARLTON HILL	QUEENSLAND			OCCURRENCE		VLCN		357
AUL-036	CASTLE CAREY CREEK	TASMANIA		VOLCAN	OCCURRENCE	A	BLACK SHALE		341
AUL-037	CHWALCZYK'S	TASMANIA		VEIN	OCCURRENCE	A	GRNT		341 357
AUL-038	CLEVE	SOUTH AUSTRALIA			UNKNOWN	A			336
AUL-039*	CLIFF FACE	NORTHERN TERRITORY	BASIN	PUNCNF	OCCURRENCE	B	SNDS	L PROT	388
AUL-040	COBAR MILESTONE AREA	NORTHERN TERRITORY		PUNCNF	SUBECONOMIC			PROT	23
AUL-041*	COOGLEGONG	WESTERN AUSTRALIA			ANOMALY				336
AUL-042	COPPER BLOW	NEW SOUTH WALES		MPCD	UNKNOWN		SCST	PREC	339
AUL-043	CORONA	NEW SOUTH WALES			UNKNOWN		DOLOMITE	PROT	336 339
AUL-044*	CORONATION HILL	NORTHERN TERRITORY	BASIN	PUNCNF	MINE	C	TUFF	U PROT	358 359 388
AUL-045	COUNTER LEASE	QUEENSLAND		MPCD	SUBECONOMIC		GRAYWACKE-MYOLINITE		57
AUL-046	COWELL	SOUTH AUSTRALIA			UNKNOWN	A			336
AUL-047	CROCKERS WELL	SOUTH AUSTRALIA		MPCD	SUBECONOMIC		BRCC		32
AUL-049	DYSON'S	NORTHERN TERRITORY	BASIN	PUNCNF	INACTIVE MINE	D	BRECCIA, QUARTZITE	650 M Y	190 356 370 388
AUL-050*	EAST ARMAGONG	NEW SOUTH WALES			ANOMALY		QRTZ		339
AUL-051	EAST KALKAROO	SOUTH AUSTRALIA		SS	DEV PROSPECT	A	SNDS	TERT	344 350 354
AUL-052	EASTER EGG-MIDNIGHT	QUEENSLAND	MOBILE BELT	MPCD	OCCURRENCE		SCST		357
AUL-053	EDITH RIVER	NORTHERN TERRITORY	BASIN	PUNCNF	PROSPECT	A	GRNT		357 384
AUL-054	EINASLEIGH	QUEENSLAND	BASIN		OCCURRENCE				336
AUL-055*	EL SHERANA	NORTHERN TERRITORY	BASIN	PUNCNF	INACTIVE MINE	C	SHLE	550-700 M	12 356 357 358 370
AUL-057*	EL SHERANA WEST	NORTHERN TERRITORY	BASIN	PUNCNF	MINE		SHLE	550-700 M	190 357 358 359 370
AUL-059	ELAINE MARY	QUEENSLAND	MOBILE BELT	PUNCNF	OCCURRENCE		METABASALTS		357
AUL-060	ELDEE CREEK	NEW SOUTH WALES			PROSPECT		SCST	PREC	339
AUL-061*	ELLA CREEK	NORTHERN TERRITORY	BASIN	PUNCNF	PROSPECT	D	FERRUGINOUS BEDS	650 M Y	357 388
AUL-062*	FERGUSSON RIVER	NORTHERN TERRITORY	MOBILE BELT	PUNCNF	PROSPECT	C	GRNT		357 384
AUL-063	FIELDERS HILL LODE	NEW SOUTH WALES		VEIN	OCCURRENCE			PERM	339
AUL-064	FLEUR DE LYS	NORTHERN TERRITORY	BASIN	COATIN	GOLD MINE	B	SLSN		357 384
AUL-065*	FORDS HILL	NEW SOUTH WALES		VEIN	OCCURRENCE		GRNT		339
AUL-066	GARTHS LODE	NEW SOUTH WALES		VEIN	OCCURRENCE		GRNT	PERM	339
AUL-067	GEORGE CREEK	NORTHERN TERRITORY	BASIN	PUNCNF	PROSPECT	A	SLSN	PROT	357 384
AUL-068	GIANTS DEN	NEW SOUTH WALES		VEIN	OCCURRENCE		GRNT	PERM-TRI	339

TABLE 1: URANIUM OCCURRENCES IN THE WORLD EXCEPT CANADA AND THE UNITED STATES OF AMERICA (cont.)

AUSTRALIA — INTERNATIONAL URANIUM GEOLOGY INFORMATION SYSTEM (INTURGEO)

MAP-CODE	----DEPOSIT NAME----	-----PROVINCE------	--TEC-SETTING--	-TYPE-	--STATUS-----	SZ	-----HOST ROCK------	-HOST AGE-	-------REFERENCES--------
AUL-069	GLEN ESK	NEW SOUTH WALES		VEIN	PROSPECT		GRNT	PERM-TRI	339
AUL-070*	GLEN WILLIS	VICTORIA			ANOMALY			PALZ	357
AUL-071*	GORDONBROOK	NEW SOUTH WALES		VEIN	OCCURRENCE		GRNT	PERM-TRI	339
AUL-073	GOULDS DAM AU	SOUTH AUSTRALIA		SS	OCCURRENCE	B	SNDS	M CAMB	344 350 354
AUL-074	GREAT WESTERN	NEW SOUTH WALES		MPCD	MINE		SCST	PREC	339
AUL-075*	HANNAH	NEW SOUTH WALES		VEIN	PROSPECT		GRNT		339
AUL-076	HARTS RANGE	NORTHERN TERRITORY			OCCURRENCE				336
AUL-077	HEISERS LODE	NEW SOUTH WALES		VEIN	OCCURRENCE		GRNT	PERM	339
AUL-078	HEN + CHICKEN	NEW SOUTH WALES		MPCD	MINE		GRNT	PREC	339
AUL-079	HERBERTON	QUEENSLAND	BASIN		OCCURRENCE				336
AUL-080*	HILLSIDE	WESTERN AUSTRALIA			ANOMALY				336
AUL-081	HINKLER WELL-CENTIPE	WESTERN AUSTRALIA	SHIELD	SURFIC	SUBECONOMIC	D	CALCRETE	TERT	346 347
AUL-082	HONEYMOON	SOUTH AUSTRALIA	CONT BASIN	SS	SUBECONOMIC	D	SNDS	TERT	
AUL-083*	HOUGHTON	SOUTH AUSTRALIA			UNKNOWN	A			336
AUL-084*	HUARABAGOO	QUEENSLAND		PUNCNF	UNKNOWN		SNDS		58
AUL-085*	HUARABAGOO EAST	QUEENSLAND		PUNCNF	SUBECONOMIC		CGLM		58
AUL-086	JABILUKA	NORTHERN TERRITORY	MOBILE BELT	PUNCNF	ECONOMIC	E	SILTSTONE & SCHIST	L PROT	12 362 363 364 365
AUL-089	KERSBROOK	SOUTH AUSTRALIA			OCCURRENCE	A			336
AUL-090	KOOLPIN	NORTHERN TERRITORY	BASIN	PUNCNF	DEPOSIT	D		L PROT	388
AUL-091	KOONGARRA	NORTHERN TERRITORY	MOBILE BELT	PUNCNF	SUBECONOMIC	D	CHLORITE SCHIST	L PROT	12 362 364 365 368
AUL-093	LAKE AUSTIN	WESTERN AUSTRALIA		SURFIC	DEPOSIT		CALCRETE	TERT	332
AUL-094*	LAKE DUNDAS	WESTERN AUSTRALIA		SURFIC	ANOMALY			TERT	336
AUL-096	LAKE MAITLAND	WESTERN AUSTRALIA	SHIELD	SURFIC	SUBECONOMIC		CALCRETE	TERT	346 349 350
AUL-098	LAKE RAESIDE	WESTERN AUSTRALIA	SHIELD	SURFIC	SUBECONOMIC		CALCRETE	TERT	331 350
AUL-100	LAKE WAY	WESTERN AUSTRALIA	SHIELD	SURFIC	SUBECONOMIC	D	CALCRETE	TERT	346 348 350
AUL-102	LOLWORTH	QUEENSLAND			OCCURRENCE				336
AUL-103	LONG POCKET	QUEENSLAND		PUNCNF	DEV PROSPECT	B	SNDS	U PROT	23 58 357
AUL-104*	MANYINGEE	WESTERN AUSTRALIA	CARNARVON BASIN	SS	ECONOMIC		SNDS	CRET	350
AUL-105	MAROONAH	WESTERN AUSTRALIA			UNKNOWN				358
AUL-107	MARY KATHLEEN	QUEENSLAND	BASIN	MPCD	INACTIVE MINE	E	CGLM	L PROT	128 188 385 386 404
AUL-109	MAUREEN	QUEENSLAND		SS	SUBECONOMIC	D	SNDS		12 190 350 370
AUL-110	MCARTHUR RIVER	NORTHERN TERRITORY			DEV PROSPECT				358
AUL-111	MCKENZIES	NEW SOUTH WALES		VEIN	OCCURRENCE	A	GRNT		339
AUL-112	MILO	QUEENSLAND	BASIN	MPCD	OCCURRENCE	A	SLTE		357
AUL-113	ML 21	NEW SOUTH WALES		VEIN	OCCURRENCE	A	GRNT		339
AUL-114*	MOLNOLITH	NORTHERN TERRITORY	BASIN	PUNCNF	OCCURRENCE	E	SNDS	L PROT	388
AUL-115	MOONGOORIE	WESTERN AUSTRALIA			DEV PROSPECT				358
AUL-116*	MOONTA	SOUTH AUSTRALIA			OCCURRENCE	A			336
AUL-120	MOUNT VICTORIA	SOUTH AUSTRALIA		MPCD	SUBECONOMIC		BRCC		32
AUL-121	MT BURTON	NORTHERN TERRITORY	BASIN	PUNCNF	MINE	D	QRTZ	650 M Y	190 356 370 388
AUL-122*	MT FITCH	NORTHERN TERRITORY	BASIN	PUNCNF	PROSPECT	C	DOLOMITE	650 M Y	356 357
AUL-123	MT KOOYOORA	VICTORIA			OCCURRENCE	A	GRNT		340 357
AUL-124*	MT MINZA	NORTHERN TERRITORY	BASIN	PUNCNF	DEPOSIT			650 M Y	388
AUL-125	MT PAINTER	SOUTH AUSTRALIA	MIOGEOSYNCLINE	MPCD	SUBECONOMIC	E	BRCC	PALZ	12 216 342 370
AUL-126	MT PERRY	QUEENSLAND	BASIN		OCCURRENCE				336
AUL-127	MUNDI MUNDI	NEW SOUTH WALES		MPCD	PROSPECT		SCHIST & GNEISS	PREC	339
AUL-128	MUNDONG WELL	WESTERN AUSTRALIA			OCCURRENCE				23 358
AUL-129	MYPONGA	SOUTH AUSTRALIA		MPCD	DEV PROSPECT	B	METASEDIMENTS	ARCH	336 342
AUL-131	NABARLEK	NORTHERN TERRITORY	BASIN	PUNCNF	MINE	E	SCHIST-CRUSH ZONE	PROT	12 360 362 366 369
AUL-132*	NAMALANGI	QUEENSLAND		PUNCNF	UNKNOWN			PROT	58
AUL-133	NICHOLS NOB	SOUTH AUSTRALIA			UNKNOWN	A			336
AUL-134	NINE MILE LODE	NEW SOUTH WALES		VEIN	OCCURRENCE		PGMT	PERM	339
AUL-135	NORTHERN STAR	NORTHERN TERRITORY			DEPOSIT				358
AUL-136*	OFFICER BASIN	WESTERN AUSTRALIA	CONT BASIN	SS	DEV PROSPECT		SEDIMENTS	TERT	350
AUL-137	OLYMPIC DAM	SOUTH AUSTRALIA		STRBND	DEPOSIT	E	SED BRECCIAS	PROT	343
AUL-138	PALETTE	NORTHERN TERRITORY	BASIN	PUNCNF	MINE	D	SNDS	U PROT	357 359 388
AUL-139	PANDANUS CREEK MINE	NORTHERN TERRITORY	MCARTHUR BASIN	PUNCNF	ECONOMIC		SANDSTONES	M PROT	23
AUL-140	PEAKE HILL	SOUTH AUSTRALIA			UNKNOWN	A			336
AUL-141	PERCYVILLE	QUEENSLAND	BASIN		OCCURRENCE				336
AUL-142	RADIUM HILL	SOUTH AUSTRALIA	MIOGEOSYNCLINE	MPCD	INACTIVE MINE	D	GNSS	PREC	179 342 370

TABLE 1: URANIUM OCCURRENCES IN THE WORLD EXCEPT CANADA AND THE UNITED STATES OF AMERICA (cont.)

AUSTRALIA — INTERNATIONAL URANIUM GEOLOGY INFORMATION SYSTEM (INTURGEO)

MAP-CODE	----DEPOSIT NAME----	-----PROVINCE------	--TEC-SETTING--	-TYPE-	--STATUS-----	SZ	-----HOST ROCK------	-HOST AGE-	-------REFERENCES--------
AUL-145	RANGER	NORTHERN TERRITORY	MOBILE BELT	PUNCNF	MINE	E	SCST	L PROT	12 362 367 370 388
AUL-146*	RAVENSTHORPE	WESTERN AUSTRALIA			ANOMALY				336
AUL-147	REDTREE 1 2 3	QUEENSLAND	U PROT	PUNCNF	DEV PROSPECT	B	SNDS	PROT	17 23 357
AUL-148*	ROCKHOLE	NORTHERN TERRITORY	BASIN	PUNCNF	MINE	C	SNDS	L PROT	358 359 388
AUL-149*	ROCKLEY AREA	NEW SOUTH WALES			ANOMALY				339
AUL-150*	ROYAL GEORGE	TASMANIA			OCCURRENCE		GRNT		341
AUL-152	RUM JUNGLE CREEK S	NORTHERN TERRITORY	MOBILE BELT	PUNCNF	INACTIVE MINE	E	GREENSCHIST	650 M Y	190 356 370 388
AUL-153	S ALLIGATOR VALLEY	NORTHERN TERRITORY	BASIN	PUNCNF	SUBECONOMIC	E	METASEDIMENTS	L PROT	
AUL-154	SADLE RIDGE	NORTHERN TERRITORY	BASIN	PUNCNF	MINE	E	SHALES	550-700 M	357 358 359 388
AUL-155	SCINTO V	NORTHERN TERRITORY	BASIN	PUNCNF	DEPOSIT	D		L PROT	388
AUL-156*	SCINTO 1	NORTHERN TERRITORY	BASIN	PUNCNF	DEV PROSPECT	B		L PROT	388
AUL-157	SCINTO 6	NORTHERN TERRITORY	BASIN	PUNCNF	DEV PROSPECT	B		L PROT	388
AUL-158*	SILENT GROVE	NEW SOUTH WALES			OCCURRENCE		GRNT		339
AUL-159*	SILVER VALLEY LODE	NEW SOUTH WALES			ANOMALY		GRNT	PERM-TRI	339
AUL-160	SIX KANGAROOS	QUEENSLAND	BASIN		OCCURRENCE		CORELLA FM		357
AUL-161*	SKAL	QUEENSLAND		VEIN	DEPOSIT	D	GREYWACKE	L PROT	370 386
AUL-162	SKAL PAROO CREEK	QUEENSLAND		VEIN	SUBECONOMIC		GREYWACKE	L PROT	12 386
AUL-163*	SKULL	NORTHERN TERRITORY		PUNCNF	DEPOSIT	C	SNDS	PROT	388
AUL-164	SLEISBECK	NORTHERN TERRITORY		PUNCNF	DEPOSIT	C		PROT	361 384
AUL-165	SMITHS MICA LODE	NEW SOUTH WALES		VEIN	OCCURRENCE		MICA	PERM	339
AUL-166	SPRING HILL	SOUTH AUSTRALIA		MPCD	SUBECONOMIC		PGMT		342
AUL-167	SUNNYSIDE	VICTORIA			OCCURRENCE	B	GRNT		340
AUL-168	TANAMI	NORTHERN TERRITORY			DEPOSIT				358
AUL-169	TARGINNIE	QUEENSLAND			OCCURRENCE				336
AUL-170	TEAGUES	NORTHERN TERRITORY	BASIN	PUNCNF	MINE	D	SNDS	L PROT	388
AUL-171	TENNANT CREEK	NORTHERN TERRITORY			DEPOSIT				358
AUL-172	TENNYSON	NORTHERN TERRITORY		PUNCNF	PROSPECT	A	GRANITE-BRECCIA	PROT	384
AUL-173	THORNTONIA LADY ANN	QUEENSLAND		OTHER	SUBECONOMIC				120
AUL-174*	TINBOLL	QUEENSLAND			OCCURRENCE	A	SNDS	L PROT	357
AUL-175*	TOLMER	NORTHERN TERRITORY	BASIN	PUNCNF	DEPOSIT			650 M Y	388
AUL-176	VALHALLA-PAROO CREEK	QUEENSLAND		MPCD	SUBECONOMIC		TUFF		12
AUL-177*	WATERHOUSE NO 1	NORTHERN TERRITORY	BASIN	PUNCNF	PROSPECT			650 M Y	357 388
AUL-178*	WATERHOUSE NO 2	NORTHERN TERRITORY	BASIN	PUNCNF	PROSPECT			650 M Y	357 388
AUL-179*	WATERHOUSE NO 3	NORTHERN TERRITORY	BASIN	PUNCNF	PROSPECT			650 M Y	357 388
AUL-180*	WATERHOUSE NO 4	NORTHERN TERRITORY	BASIN	PUNCNF	PROSPECT			650 M Y	357 388
AUL-182	WESTMORELAND	QUEENSLAND		PUNCNF	ECONOMIC	D	SNDS	U PROT	23 357
AUL-183	WHIPSTICK	NEW SOUTH WALES		MPCD	ASSOC ELEMEN		GRNT	ORD-DEV	339
AUL-185	WHITE'S	NORTHERN TERRITORY	BASIN	PUNCNF	INACTIVE MINE	E	GREENSCHIST	650 M Y	190 356 370 388
AUL-186*	WOGINA	WESTERN AUSTRALIA			ANOMALY				336
AUL-187	WOLLOGORONG	NORTHERN TERRITORY		PUNCNF	SUBECONOMIC			PROT	23
AUL-188*	WOODCUTTERS	NORTHERN TERRITORY	BASIN	PUNCNF	DEPOSIT	D		650 M Y	388
AUL-189	WOODFORDS NO 1	NEW SOUTH WALES		VEIN	PROSPECT		GRNT	PERM-TRI	339
AUL-190*	WOODFORDS NO 2	NEW SOUTH WALES		VEIN	PROSPECT		GRNT	PERM-TRI	339
AUL-191	YARRAMBA	SOUTH AUSTRALIA		SS	OCCURRENCE	A	SNDS	TERT	344 350 354
AUL-193	YEELIRRIE	WESTERN AUSTRALIA	SHIELD	SURFIC	DEPOSIT	E	CALCRETE	TERT	190 345 346 350
AUL-194*	ZEEHAN	TASMANIA			ANOMALY	A	GRNT	PALZ	341
AUL-195	37 PROSPECT	SOUTH AUSTRALIA		SS	SUBECONOMIC		SNDS		128

TABLE 1: URANIUM OCCURRENCES IN THE WORLD EXCEPT CANADA AND THE UNITED STATES OF AMERICA (cont.)

AUSTRIA — INTERNATIONAL URANIUM GEOLOGY INFORMATION SYSTEM (INTURGEO)

MAP-CODE	----DEPOSIT NAME----	-----PROVINCE------	--TEC-SETTING--	-TYPE-	--STATUS-----	SZ	-----HOST ROCK------	-HOST AGE-	-------REFERENCES--------
AUS-001	EISENKAPPEL	CORINTHIA	CONT BASIN	SS	OCCURRENCE		CGLM-SHLE-SNDS-LMSN	PERM	1048
AUS-002	FORSTAU	SALZBURG	ALPINE NAPPE	MPCD	SUBECONOMIC	D	SERICITIC QTZT-PHLT	U CARB-PER	695 1048
AUS-004	OBERTAUERN	SALZBURG	ALPINE NAPPE	MPCD	SUBECONOMIC	C	SCST	U CARB-PER	1048
AUS-005	RABENKAPPE	STYRIA	CONT BASIN	SS	OCCURRENCE		CGLM-QZTZ	PERM	1048
AUS-006	TWENG	SALZBURG	ALPINE NAPPE	MPCD	DEV PROSPECT		SERICITIC QTZT-PHLT	U CARB-PER	1048

BANGLADESH — INTERNATIONAL URANIUM GEOLOGY INFORMATION SYSTEM (INTURGEO)

MAP-CODE	----DEPOSIT NAME----	-----PROVINCE------	--TEC-SETTING--	-TYPE-	--STATUS-----	SZ	-----HOST ROCK------	-HOST AGE-	-------REFERENCES--------
BGD-501*	BHITIRKHAL		BASIN	SS	OCCURRENCE		SNDS		428
BGD-502*	HARI RIVER		BASIN	SS	PROSPECT		SNDS		428 429
BGD-503*	KALIPUR CHARA		BASIN	SS	OCCURRENCE		SNDS		428
BGD-504*	SHUJONIKATA			SS	OCCURRENCE		SNDS		428
BGD-505*	SIWALIK		BASIN	SS	DEPOSIT		SNDS	TERT	428

BENIN — INTERNATIONAL URANIUM GEOLOGY INFORMATION SYSTEM (INTURGEO)

MAP-CODE	----DEPOSIT NAME----	-----PROVINCE------	--TEC-SETTING--	-TYPE-	--STATUS-----	SZ	-----HOST ROCK------	-HOST AGE-	-------REFERENCES--------
BEN-501	DE KALALE	BORGOU		SURFIC	OCCURRENCE		ALLUVIUM	REC-QUAT	1300 1301 3139
BEN-502	DUNKASSA	BORGOU		SURFIC	OCCURRENCE		ALLUVIUM	REC-QUAT	1300 1301 3139
BEN-503	LETE	BORGOU		SURFIC	OCCURRENCE	A	ALLUVIUM	REC-QUAT	1300 1301 3139
BEN-504	SEGBANA	BORGOU		SURFIC	OCCURRENCE	A	ALLUVIUM	REC-QUAT	1300 1301 3139
BEN-505	TANEKA	ATACORA	MOBILE BELT	MPCD	OCCURRENCE		MGMT ORTHOGNSS	U PROT	1302 3139
BEN-506	WARI-MARO	BORGOU	MOBILE BELT	MPCD	OCCURRENCE		GRNT GNSS	U PROT	1302 3139

TABLE 1: URANIUM OCCURRENCES IN THE WORLD EXCEPT CANADA AND THE UNITED STATES OF AMERICA (cont.)

BOLIVIA — INTERNATIONAL URANIUM GEOLOGY INFORMATION SYSTEM (INTURGEO)

MAP-CODE	----DEPOSIT NAME----	-----PROVINCE------	--TEC-SETTING--	-TYPE-	--STATUS-----	SZ	-----HOST ROCK------	-HOST AGE-	-------REFERENCES--------
BOL-001	AGUA DE CASTILLA	ALTIPLANO	CONTINENTAL BSN	SS	OCCURRENCE	A	SNDS	TERT	689 3103
BOL-002	AMISTAD	ORURO	CONTINENTAL BSN	SS	OCCURRENCE	A	CONGLOMERATIC SS	TERT	689 833 3103
BOL-003	ANGOSTURA	SANTA CRUZ	MOBILE BELT	SS	OCCURRENCE	B	SNDS	CARB	390 3103
BOL-005	ASUNCION	POTOSI	ACTIVE CONTINEN	VOLCAN	OCCURRENCE	B	WELDED TUFF	TERT	390 689 3103
BOL-006	BANCANI	POTOSI	CONTINENTAL BSN	SS	OCCURRENCE	B	SNDS	TERT	390 689 3103
BOL-007	BOLSA NEGRA	LA PAZ	MOBILE BELT	VEIN	OCCURRENCE	B	SLATES	ORD	390 689 3103
BOL-009*	CAMARGO	CORDILLERA ORIENTAL			UNKNOWN	B	SHLE	CRET	689 3103
BOL-010	CERRO KACHACA	LA PAZ	CONTINENTAL BSN	SS	OCCURRENCE	B	CONGLOMERATIC SS	TERT	390 689 3103
BOL-011	CERRO SAPO	COCHABAMBA	MOBILE BELT	MPCD	OCCURRENCE	B	NEPHELINE SYENITES	JUR-CRET	390 689 3103
BOL-012	CHACARILLA	LA PAZ	CONTINENTAL BSN	SS	OCCURRENCE	B	SNDS	TERT	390 689 3103
BOL-013	CHITA	POTOSI	CONTINENTAL BSN	SS	OCCURRENCE	B	CONGLOMERATIC SANDS	TERT	390 689 3103
BOL-014	CHOROMA	COCHABAMBA	MOBILE BELT	VEIN	OCCURRENCE	B	SNDS	CRET	390 689 835 3103
BOL-015*	CHOROMA - PAROTANI				ANOMALY	B			3103
BOL-016	CHULLCHUCANI	POTOSI	MOBILE BELT	VEIN	OCCURRENCE	A	SNDS	CRET	390 689 836 3103
BOL-018*	COROCORO	LA PAZ	CONTINENTAL BSN	SS	OCCURRENCE	B	CONGLOMERATIC-SS	TERT	390 689 3103
BOL-019	COROMA	POTOSI	BASIN	OTHER	OCCURRENCE	A	ALLUVIAL SEDIMENT	QUAT	390 689 3103
BOL-020	CORPUS CRISTI	POTOSI	BASIN	OTHER	OCCURRENCE	B	ALLUVIAL SEDIMENTS	QUAT	390 3103
BOL-022	COTAJE	POTOSI	MOBILE BELT	VOLCAN	DEV PROSPECT	B	WELDED TUFF	MIO	390 689 3103
BOL-023	EL PELADO	LA PAZ	OROGENIC BELT	OTHER	OCCURRENCE	B	BLACK SHALES	PALZ	390 3103
BOL-024	EL SILLAR	LA PAZ	OROGENIC BELT	OTHER	OCCURRENCE	B	SNDS	CRET-TERT	390 3103
BOL-025	EMBOROZU	TARIJA	CONTINENTAL BSN	SS	OCCURRENCE	A	SNDS	MIO	390 3103
BOL-027	ESMERALDA	POTOSI	CONTINENTAL BSN	SS	OCCURRENCE	B	SNDS	TERT	390 689 3103
BOL-028	ESPERANZA	POTOSI	MOBILE BELT	VEIN	PROSPECT	A	QRTZ	ORD	390 689 3103
BOL-029	HUANCARANI	POTOSI	MOBILE BELT	VOLCAN	OCCURRENCE	B	WELDED TUFFS	MIO	390 689 3103
BOL-030	INCOGNITA	LA PAZ	MOBILE BELT	VEIN	OCCURRENCE	A	SLTE	ORD	390 689 3103
BOL-031*	INDEPENDENCIA	COCHABAMBA	MOBILE BELT	OTHER	OCCURRENCE	A	SNDS	ORD	390 689 3103
BOL-032	KACHACA			SS	OCCURRENCE	B			3103
BOL-033*	COHUILA	LA PAZ	ACTIVE CONTINEN	VOLCAN	OCCURRENCE	B	DACITIC & RHYOLITIC	TERT	390 689 837 3103
BOL-034	KOLLPANI	POTOSI	CONTINENTAL BSN	SS	OCCURRENCE	B	SNDS	TERT	390 689 3103
BOL-035	LA CALERA	POTOSI	ACTIVE CONTINEN	OTHER	OCCURRENCE	A	TUFF & TRAVERTINE	TERT-QUAT	390 689 3103
BOL-036*	LA CALERA BOL	CORDILLERA ORIENTAL		OTHER	OCCURRENCE	B	TUFF	TERT	390 689 3103
BOL-037*	LARAM UTA	ALTIPLANO	BASIN		UNKNOWN	B	SNDS		689 3103
BOL-038	LOS DIQUES	POTOSI	ACTIVE CONTINEN	VOLCAN	OCCURRENCE	B	WELDED TUFF	TERT	390 689 3103
BOL-039*	LUMLAYA	BANTISTA SAAVEDRA		VEIN	OCCURRENCE	B	RHYODACITE	TERT	390 689 3103
BOL-040	LUNLAYA	LA PAZ	MOBILE BELT	VOLCAN	OCCURRENCE	A	DACITIC & RHYOLITIC	TERT	837 3103
BOL-042	MANOMO	SANTA CRUZ	PREC SHIELD	CRBNT	OCCURRENCE	B	CRBT	JUR-CRET	390 689 836 3103
BOL-043	MARIMONA	LA PAZ	OROGENIC BELT	OTHER	OCCURRENCE	A	SNDS	TERT	390 3103
BOL-044	MARIMONOS			SS	UNKNOWN	B		TERT	390 3103
BOL-047*	NUEVO	CORDILLERA ORIENTAL		VEIN	ANOMALY	B		ORD	689 3103
BOL-048	PADCOYO	CHUQUISACA	MOBILE BELT	MPCD	OCCURRENCE	B	ALASKITE	ORD	390 689 3103
BOL-049	SAN AUGUSTIN	POTOSI	ACTIVE CONTINEN	VOLCAN	OCCURRENCE	B	WELDED TUFF	TERT	390 689 3103
BOL-050*	SAN JOSE DE CHIQUITO	SANTA CRUZ	INTRACRATONIC	SS	ANOMALY	A	SNDS	DEV	390 839 3103
BOL-053*	AREA DE TARIJA	TARIJA	MOBILE BELT	VEIN	OCCURRENCE	B	QUARTZITE-TUFF	CAMB-ORD	390 689 3103 3103
BOL-054	THOLAPALCA I	POTOSI	BASIN	OTHER	OCCURRENCE	B	ALLUVIAL SEDIMENTS	QUAT	390 689 3103
BOL-055	THOLAPALCA II	POTOSI	ACTIVE CONTINEN	VOLCAN	OCCURRENCE	B	WELDED TUFFS	TERT	390 689 3103
BOL-056	THOLAPALCA III	POTOSI	BASIN	OTHER	OCCURRENCE	B	ALLUVIAL SEDIMENTS	QUAT	390 689 3103
BOL-057	TOLLOJCHI	POTOSI	ACTIVE CONTINEN	VOLCAN	OCCURRENCE	B	WELDED TUFF	TERT	390 689 3103
BOL-059	TORKO	POTOSI	ACTIVE CONTINEN	VOLCAN	OCCURRENCE	B	WELDED TUFFS	TERT	390 689 3103
BOL-060	TUPIZA	POTOSI	ACTIVE CONTINEN	VOLCAN	OCCURRENCE	B	WELDED TUFF	MIO	390 689 3103
BOL-061	URANIA	LA PAZ	MOBILE BELT	VEIN	OCCURRENCE	A	SHALE AND PHILLITE	MIO	390 689 3103
BOL-062	WICHAJLUPI	ORURO	ACTIVE CONTINEN	OTHER	OCCURRENCE	A	TUFF & TRAVERTINE	TERT-QUAT	390 689 3103
BOL-064	YAURICOYA	POTOSI	MOBILE BELT	VEIN	OCCURRENCE	A	SLTE	ORD	390 689 3103
BOL-501	AREA DE TARIJA	TARIJA	MOBILE BELT	VEIN	OCCURRENCE	B	QUARTZITE-TUFF	CAMB-ORD	390 689 3103 3103

TABLE 1: URANIUM OCCURRENCES IN THE WORLD EXCEPT CANADA AND THE UNITED STATES OF AMERICA (cont.)

BOTSWANA — INTERNATIONAL URANIUM GEOLOGY INFORMATION SYSTEM (INTURGEO)

MAP-CODE	----DEPOSIT NAME----	-----PROVINCE------	--TEC-SETTING--	-TYPE-	--STATUS-----	SZ	-----HOST ROCK------	-HOST AGE-	-------REFERENCES--------
BOT-001	DIMAPHULL		MOBILE BELT	MPCD	OCCURRENCE		GNSS	PREC	999 3104
BOT-002	DUKWE		BASIN	SURFIC	OCCURRENCE		CALCRETE	U PALZ	36 3104
BOT-003*	GAYO HILL		MOBILE BELT	MPCD	ANOMALY		SENT	U PALZ	36 999 3104
BOT-004	GIDIKWE		BASIN	SS	OCCURRENCE		SNDS	PAL	999 3104
BOT-005	KALA E TSWAGA		BASIN	SS	OCCURRENCE		SNDS	U PALZ	999 3104
BOT-006	LETLAPANA		BASIN	SS	OCCURRENCE		SNDS	PREC	999 3104
BOT-007	MAKHWARE HILLS		MOBILE BELT	MPCD	OCCURRENCE		GRNT	U PALZ	36 3104
BOT-008	MMAMABULA		BASIN	SS	OCCURRENCE		SNDS	PALZ	999 3104
BOT-009	MOIJABANA		BASIN		OCCURRENCE		BASALTS	PALZ	999 3104
BOT-011	MOKOBAESI	KALAHARI	BASIN	SURFIC	SUBECONOMIC		CALCRETE	PALZ	36 159 1520 3104
BOT-012	SEMARULE		BASIN		OCCURRENCE		GRNT	PREC	999 3104
BOT-013	SERULE		BASIN	SS	OCCURRENCE		SNDS	U PALZ	159 999 3104
BOT-014	SERURUME		BASIN		OCCURRENCE		BASALTS	PALZ	999 3104
BOT-015	SHELL BOREHOLE N7		BASIN	SS	OCCURRENCE		SNDS	U PALZ	999 3104
BOT-016*	THABATSKUDU PAN		BASIN	OTHER	ANOMALY		DOLOMITE	U PALZ	36 3104

BRAZIL — INTERNATIONAL URANIUM GEOLOGY INFORMATION SYSTEM (INTURGEO)

MAP-CODE	----DEPOSIT NAME----	-----PROVINCE------	--TEC-SETTING--	-TYPE-	--STATUS-----	SZ	-----HOST ROCK------	-HOST AGE-	-------REFERENCES--------
BRA-001	AGOSTINHO	MINAS GERAIS	MOBILE BELT	ALK	SUBECONOMIC	D	BRCC	U CRET	7 82 802 3105
BRA-002	ALFREDO WAGNER	SANTA CATARINA	STABLE SHELF	SS	OCCURRENCE		SNDS & SLSN	PERM	163 3105
BRA-003	AMORINOPOLIS	GOIAS	STABLE SHELF	SS	SUBECONOMIC	D	ARKS	DEV	38 82 163 3105
BRA-004	AQUIRI	CEARA	MOBILE BELT	MPCD	OCCURRENCE		FELDSP. ESNT	U PROT	38 82 3105
BRA-005	ARAGUAINHA	GOIAS	STABLE SHELF	OTHER	OCCURRENCE		PHOSPHATIC ROCK	PERM-CRET	38 163 3105
BRA-006	ARAXA	MINAS GERAIS	MOBILE BELT	ALK	SUBECONOMIC		CARBONATE	CRET	38 82 140 3105
BRA-007	BACIAS RESIDUAIS	RIO GRANDE DO SUL	STABLE SHELF	SS	OCCURRENCE		SNDS & SLSN	PERM	82 3105
BRA-008	BAMBUI	MINAS GERAIS	MOBILE BELT	VEIN	OCCURRENCE		METASEDIMENTS	U PROT	38 3105
BRA-009	BARBOSAS	PARANA	STABLE SHELF	SS	OCCURRENCE		SNDS	PERM	82 3105
BRA-010	BOLENA	RIO GRANDE DO SUL	STABLE SHELF	SS	OCCURRENCE		SNDS & SHLE	PERM	38 163 3105
BRA-011	BOTUVERA	SANTA CATARINA	MOBILE BELT	MPCD	OCCURRENCE		APLITIC ROCKS	CRET	38 3105
BRA-012*	CAMPO MAIOR	CEARA	STABLE SHELF	SS	OCCURRENCE		PHOSPHATIC SNDS	CARB	38 3105
BRA-013	CAMPOS BELOS	GOIAS	MOBILE BELT	MPCD	PROSPECT		MGMT & SHEARS	U PROT	38 82 3105
BRA-014	CANDIDO DE ABREU	PARANA	STABLE SHELF	SS	OCCURRENCE		SNDS & SLSN	U PERM	163 3105
BRA-016	CANINDE	CEARA	MOBILE BELT	MPCD	OCCURRENCE		FELDS ESNT	U PROT	82 803 3105
BRA-017	CANUDOS	PARANA	STABLE SHELF	SS	OCCURRENCE		SNDS	PERM	82 3105
BRA-018*	CATALAO	GOIAS	MOBILE BELT	ALK	OCCURRENCE		ALKALINE ROCKS	U CRET	38 82 3105
BRA-020	CERRO BULAO	RIO GRANDE DO SUL	STABLE SHELF	SS	OCCURRENCE		SNDS-SLSN-SHLE	PERM	38 163 3105
BRA-021	CERRO PARTIDO	RIO GRANDE DO SUL	STABLE SHELF	SS	OCCURRENCE		SNDS & SHLE	PERM	38 163 3105
BRA-022	ESPINHARAS	PARAIBA	MOBILE BELT	MPCD	ECONOMIC	D	GRNT & GNSS	U PROT	38 82 3105
BRA-023	FIGUEIRA	PARANA	STABLE SHELF	SS	ECONOMIC	D	SNDS & COAL	PERM	7 38 82 144 163
BRA-025	GANDARELA	MINAS GERAIS		QTZPEB	PROSPECT		META CGLM	L PROT	38 802 3105
BRA-026	GURGUEIA	PIAUI	MOBILE BELT	MPCD	OCCURRENCE		SNDS & SLSN	DEV	38 3105
BRA-027	HARMONIA	PARANA	STABLE SHELF	SS	OCCURRENCE		SNDS & COAL	PERM	38 82 163 3105
BRA-028	IBAITI	PARANA		SS	OCCURRENCE		SNDS & COAL	PERM	82 163 3105
BRA-029	IRAUCUBA	CEARA	MOBILE BELT	MPCD	OCCURRENCE		GNSS & AMPB	U PROT	82 804 3105
BRA-030	ITAPAGE	CEARA	MOBILE BELT	MPCD	OCCURRENCE		MGMT GNSS	U PROT	82 3105
BRA-031	ITATAIA	CEARA	INTERMONTAINE	MPCD	ECONOMIC	E	GNSS-MRBL-ESNT	U PROT	38 82 144 3105
BRA-033	JACOBINA	BAHIA	GREENSTONE BELT	QTZPEB	SUBECONOMIC	E	META CGLM	L PROT	7 38 134 212 3105
BRA-034	JATOBA	PERNAMBUCO	STABLE SHELF	SS	OCCURRENCE		SNDS & SLSN	DEV	38 163 3105

TABLE 1: URANIUM OCCURRENCES IN THE WORLD EXCEPT CANADA AND THE UNITED STATES OF AMERICA (cont.)

BRAZIL — INTERNATIONAL URANIUM GEOLOGY INFORMATION SYSTEM (INTURGEO)

MAP-CODE	----DEPOSIT NAME----	-----PROVINCE------	--TEC-SETTING--	-TYPE-	--STATUS-----	SZ	-----HOST ROCK------	-HOST AGE-	-------REFERENCES--------
BRA-035	LAGOA REAL DISTRICT	BAHIA	MOBILE BELT	MPCD	ECONOMIC	E	METASOMATITES	U PREC	82 144 3105
BRA-036	LAJES	SANTA CATARINA	STABLE SHELF	SS	OCCURRENCE		SNDS & SLSN	PERM	38 163 3105
BRA-037	MONTE ALEGRE	PARA	STABLE SHELF	MPCD	OCCURRENCE		DYKES-SS-BLK SHLE	POST CRET	38 163 3105
BRA-038	MUFUMBO	CEARA	MOBILE BELT	MPCD	OCCURRENCE		FELDSP ESNT	U PROT	38 82 3105
BRA-039	NOVA ERA	MINAS GERAIS		MPCD	OCCURRENCE		SCST & GNSS	UNKNOWN	38 3105
BRA-040	OLHO D'AGUA	PIAUI	STABLE SHELF	SS	OCCURRENCE		SNSD	DEV	163 3105
BRA-041	OLINDA	PERNAMBUCO	STABLE SHELF	PHOS	SUBECONOMIC	E	PHOSPHORITE	U CRET	38 140 805 3105
BRA-042	ONCA DO PITANGUI	MINAS GERAIS		QTZPEB	OCCURRENCE		QUARTZ PEBBLE CGLM	M PROT	38 3105
BRA-043	OSAMU UTSUMI	MINAS GERAIS	MOBILE BELT	ALK	MINE	E	ALKALINE ROCKS	U CRET	1 7 8 82 3105
BRA-044	PADRE VIEIRA	CEARA/PIAUI	STABLE SHELF	SS	OCCURRENCE		PHOSPHATIC SNDS	DEV	38 163 3105
BRA-046	SANTA QUITERIA	CEARA	MOBILE BELT	MPCD	OCCURRENCE		GNSS & ESNT	U PROT	82 3105
BRA-047	RESERVA	PARANA	STABLE SHELF	SS	OCCURRENCE		SNDS & COAL	PERM	82 3105
BRA-048	RIACHAO	PARAIBA	MOBILE BELT	MPCD	OCCURRENCE		SCST & GRNT	PREC	38 3105
BRA-049	RIO CLARO	PARANA	STABLE SHELF	SS	OCCURRENCE		SNDS	PERM	163 3105
BRA-050	RIO DAS BALSAS	GOIAS	STABLE SHELF	SS	OCCURRENCE		SNDS & SLSN	POST DEV	38 163 3105
BRA-051	RIO PRETO	GOIAS	MOBILE BELT	MPCD	PROSPECT	C	SCST & PARAGNSS	U PROT	38 82 3105
BRA-052	SALITRE	MINAS GERAIS	MOBILE BELT	ALK	OCCURRENCE		ALKALINE ROCK	CRET	38 3105
BRA-053	SAO MIGUEL DO TAPUIO	PIAUI	STABLE SHELF	SS	OCCURRENCE		PHOSPHATIC SNDS	DEV	38 163 3105
BRA-054	SAO TEODOSIA	PARAIBA	MOBILE BELT	MPCD	OCCURRENCE		GRNT-ALASKITE	U PROT	38 3105
BRA-055	SERIDO	RIO GRANDE DO NORTE	MOBILE BELT	MPCD	OCCURRENCE		ALASKITE	U PROT	82 3105
BRA-056	SERRA DAS GAIVOTAS	MINAS GERAIS	GREENSTONE BELT	QTZPEB	PROSPECT		META CGLM	M PROT	38 3105
BRA-059	SERRA DOS QUINTOS	RIO GRANDE DO NORTE	MOBILE BELT	VEIN	OCCURRENCE		GNSS & CALC-SIL RX	U PROT	38 3105
BRA-061	TAPERUABA	CEARA	MOBILE BELT	MPCD	OCCURRENCE		FLDSP ESNT	U PROT	38 82 3105
BRA-062*	TAPIRA	MINAS GERAIS	MOBILE BELT	ALK	OCCURRENCE		ALKALINE ROCKS	CRET	38 3105
BRA-063	TEREZA CRISTINA	PARANA	STABLE SHELF	SS	OCCURRENCE		SNDS & SLSN	PERM	163 3105
BRA-064	TUCANO	BAHIA	RIFT ZONES	SS	OCCURRENCE		SNDS	CRET	38 3105
BRA-065	UNIAO	PIAUI	STABLE SHELF	SS	OCCURRENCE		SLSN	CARB	38 3105
BRA-066	VENTUROSA	PERNAMBUCO	MOBILE BELT	VEIN	OCCURRENCE		GNSS & GRNT	U PROT	38 3105
BRA-067	VIDAL RAMOS	SANTA CATARINA	STABLE SHELF	SS	OCCURRENCE		SNDS	PERM	163 3105
BRA-501	CAJA	PARAIBA	MOBILE BELT	MPCD	OCCURRENCE		MGMT/ALBITITES	U PROT	3105
BRA-502	CRIXAS	GOIAS	MOBILE BELT	MPCD	OCCURRENCE		SCST	L PROT	801 3105
BRA-503	DIANOPOLIS	GOIAS	MOBILE BELT	PUNCNF	OCCURRENCE		SCST	L PROT	800 3105
BRA-504	RIO CRISTALINO	PARA	MOBILE BELT	SS	OCCURRENCE		META-ARKS	PREC	801 3105

BULGARIA — INTERNATIONAL URANIUM GEOLOGY INFORMATION SYSTEM (INTURGEO)

MAP-CODE	----DEPOSIT NAME----	-----PROVINCE------	--TEC-SETTING--	-TYPE-	--STATUS-----	SZ	-----HOST ROCK------	-HOST AGE-	-------REFERENCES--------
BUL-001	BUHOVO		CRATON	MPCD	DEPOSIT		SNDS	PREC-PALZ	99 1060
BUL-002	RHODOPY MOUNTAINS			VEIN	UNKNOWN				99
BUL-003	STRELCHA		MOBILE BELT	VEIN	OCCURRENCE		PGMT		1060

TABLE 1: URANIUM OCCURRENCES IN THE WORLD EXCEPT CANADA AND THE UNITED STATES OF AMERICA (cont.)

BURMA — INTERNATIONAL URANIUM GEOLOGY INFORMATION SYSTEM (INTURGEO)

MAP-CODE	----DEPOSIT NAME----	-----PROVINCE------	--TEC-SETTING--	-TYPE-	--STATUS-----	SZ	-----HOST ROCK------	-HOST AGE-	-------REFERENCES--------
BUR-501*	AMHERST				OCCURRENCE		PLACER		427 3106
BUR-502	KYATPYIN		MOBILE BELT		OCCURRENCE	A	SENT	MES-TERT	427 3106
BUR-503	MOGOK		MOBILE BELT		OCCURRENCE	A	SENT	MES-TERT	427 3106
BUR-504	MOMEIK	N-SHAN			OCCURRENCE	A	PLACER	MES-TERT	427 3106
BUR-505*	PANGPET	S-SHAN	MOBILE BELT		FE DEPOSIT	A		MES-TERT	427 3106
BUR-506	UGIN TAUNG				OCCURRENCE	A	MRBL	MES-TERT	427 3106

BURUNDI — INTERNATIONAL URANIUM GEOLOGY INFORMATION SYSTEM (INTURGEO)

MAP-CODE	----DEPOSIT NAME----	-----PROVINCE------	--TEC-SETTING--	-TYPE-	--STATUS-----	SZ	-----HOST ROCK------	-HOST AGE-	-------REFERENCES--------
BDI-001*	KIGANDA		MOBILE BELT	MPCD	PROSPECT		METAMORPHICS		652
BDI-002	MATONGO		MOBILE BELT	CRBNT	SUBECONOMIC		CRBT		652
BDI-003*	MUSIGATI		MOBILE BELT	MPCD	PROSPECT		METAMORPHICS		652

CAMEROON — INTERNATIONAL URANIUM GEOLOGY INFORMATION SYSTEM (INTURGEO)

MAP-CODE	----DEPOSIT NAME----	-----PROVINCE------	--TEC-SETTING--	-TYPE-	--STATUS-----	SZ	-----HOST ROCK------	-HOST AGE-	-------REFERENCES--------
CMR-001	BADJOUMA		MOBILE BELT	VEIN	OCCURRENCE		GRNT		685
CMR-002	BENOUE BASIN		BASIN	SURFIC	OCCURRENCE		CLAY		685
CMR-003	BOULA IBI			VEIN	OCCURRENCE		GRNT		685
CMR-004	EDOMEDIOM		MOBILE BELT	MPCD	OCCURRENCE		PGMT		24
CMR-005	GOBLE-KITONGO		MOBILE BELT	VEIN	PROSPECT	D	ESNT		685
CMR-006	GOUTCHOUMI		MOBILE BELT	VEIN	OCCURRENCE		2-MICA GRNT		685
CMR-007	HAMA KOUSSOU		BASIN	SS	OCCURRENCE		SNDS	CRET	685
CMR-008	HOUSSERE			MPCD	OCCURRENCE		GANT		685
CMR-009*	KHOR INDERAIKWAN		MOBILE BELT	MPCD	OCCURRENCE	A	PGMT		684
CMR-010	LOLODORF		MOBILE BELT	VOLCAN	PROSPECT	D	VLCN		224 685
CMR-012*	MASSIF DE NYORE		MOBILE BELT	MPCD	OCCURRENCE		PGMT		685
CMR-015*	MAYO-OULO-SORAWELL		BASIN	SS	ANOMALY		SEDIMENT/BASEMENT		685
CMR-017	OUAK		MOBILE BELT	MPCD	OCCURRENCE		GRNT		685
CMR-019	POLI GOBLE		MOBILE BELT	MPCD	OCCURRENCE		GRNT		224

TABLE 1: URANIUM OCCURRENCES IN THE WORLD EXCEPT CANADA AND THE UNITED STATES OF AMERICA (cont.)

CENT.AF.REP — INTERNATIONAL URANIUM GEOLOGY INFORMATION SYSTEM (INTURGEO)

MAP-CODE	----DEPOSIT NAME----	-----PROVINCE------	--TEC-SETTING--	-TYPE-	--STATUS-----	SZ	-----HOST ROCK------	-HOST AGE-	-------REFERENCES--------
CAR-001	BAKOUMA	MBOMOU	BASIN	PHOS	UNKNOWN		PHOSPHORITE	EOC	370 3107

CHAD — INTERNATIONAL URANIUM GEOLOGY INFORMATION SYSTEM (INTURGEO)

MAP-CODE	----DEPOSIT NAME----	-----PROVINCE------	--TEC-SETTING--	-TYPE-	--STATUS-----	SZ	-----HOST ROCK------	-HOST AGE-	-------REFERENCES--------
CHD-001*	MADADZANG		BASIN	VEIN	PROSPECT		ALKALINE GRNT	M JUR	603
CHD-002	LERE	MAYOKEBI		VEIN	PROSPECT		ALKALINE GRNT		

CHILE — INTERNATIONAL URANIUM GEOLOGY INFORMATION SYSTEM (INTURGEO)

MAP-CODE	----DEPOSIT NAME----	-----PROVINCE------	--TEC-SETTING--	-TYPE-	--STATUS-----	SZ	-----HOST ROCK------	-HOST AGE-	-------REFERENCES--------
CHI-000*	CARRIZAL (CHI)	HUASCO	MOBILE BELT	VEIN	PROSPECT	A	SNDS	PENN	184 706 3108
CHI-001*	AL ROBLE				PROSPECT	B			3108
CHI-002*	ALACRA	ATACAMA	MOBILE BELT	VEIN	ASSOC ELEMEN	B	DIORITE	CRET	390 403 3108
CHI-003*	ALGARROBO			VEIN	PROSPECT	C	POLYMETALLIC VEIN		3108
CHI-006	BANOS DEL TORO	COQUIMBO	MOBILE BELT		UNKNOWN	B			396 3108
CHI-007	BELLA ESPERANZA	ANTOFAGASTA	MOBILE BELT		ASSOC ELEMEN	B	PYRITIC GRNT	JUR	402 3108
CHI-008	DISTRITO CAMPANANI	ARICA	ANDEAN RANGE	MPCD	OCCURRENCE	A	GRDR	CRET	400 701 3108
CHI-012	CERRO COLORADO	TARAPACA	MOBILE BELT	MPCD	ASSOC ELEMEN	B	VLCN	CRET	392 3108
CHI-014*	CHANARCILLO	ATACAMA	MOBILE BELT	VEIN	ASSOC ELEMEN	B	DIORITE	CRET	403 3108
CHI-017*	CHUQUI-SUR			OTHER	OCCURRENCE	B			3108
CHI-018*	CHUQUICAMATA			COPPER	CU DEPOSIT	D			3108
CHI-019*	DESCUBRIDORA	ATACAMA	MOBILE BELT	VEIN	ASSOC ELEMEN	B	DIORITE	CRET	390 403 3108
CHI-022	EL TOFO			VEIN	UNKNOWN	B		CRET	390 3108
CHI-031	JAUJA	TARAPACA	MOBILE BELT	VEIN	ASSOC ELEMEN	B	QZMZ	CRET	392 3108
CHI-033	LA PIADOSA	COPIAPO	ANDEAN RANGE	SURFIC	OCCURRENCE	A	YOUNG CARBONACEOUS	QUAT	403 3108
CHI-035	LAS ANIMAS	CHANARAL	COASTAL RANGE	VEIN	OCCURRENCE	A	GRDR		701 3108
CHI-036*	LAS CHIVAS CHILE	ASIEN	MOBILE BELT	VEIN	ASSOC ELEMEN	B	SCST	PALZ	393 3108
CHI-038*	LLANO	ATACAMA	MOBILE BELT		ASSOC ELEMEN	B	DIORITE	JUR	403 3108
CHI-041*	MANUTARA	ASIEN	MOBILE BELT	VEIN	ASSOC ELEMEN	B	GRDR	CRET-TERT	393 3108
CHI-042*	MARIA CATALINA	ATACAMA		VEIN	ASSOC ELEMEN	B	DIORITE	CRET	403 3108

TABLE 1: URANIUM OCCURRENCES IN THE WORLD EXCEPT CANADA AND THE UNITED STATES OF AMERICA (cont.)

CHILE — INTERNATIONAL URANIUM GEOLOGY INFORMATION SYSTEM (INTURGEO)

MAP-CODE	----DEPOSIT NAME----	-----PROVINCE------	--TEC-SETTING--	-TYPE-	--STATUS-----	SZ	-----HOST ROCK------	-HOST AGE-	-------REFERENCES--------
CHI-044	MINA GRANDE	ELQUI	COASTAL RANGE	VEIN	CU DEPOSIT	A	ANDS		396 722 3108
CHI-045*	MINITA	ANTOFAGASTA	MOBILE BELT	VEIN	ASSOC ELEMEN	B	DIORITE		401 3108
CHI-046*	MOCTEZUMA	ANTOFAGASTA	ANDEAN RANGE	VEIN	OCCURRENCE	A	GRNT		399 701 3108
CHI-047	PAGUANA	COQUIMBO	MOBILE BELT		UNKNOWN	B			396 3108
CHI-048*	PAMPA PERDIZ	TARAPACA	MOBILE BELT		UNKNOWN	B	LMSN	JUR	397 3108
CHI-049	PEJERREYES			VEIN	UNKNOWN	B		CRET	390 3108
CHI-052*	PROSPECTO ESTACION		MOBILE BELT	VOLCAN	PROSPECT	B	RYLT		3108
CHI-053*	PUERTO GUADAL	ASIEN		VEIN	DEV PROSPECT	B	PHLT	PAL	393 3108
CHI-054*	PUERTO MURTA	ASIEN		VEIN	OCCURRENCE	B	PHLT	PAL	393 3108
CHI-056*	RINCON	ATACAMA	MOBILE BELT	VEIN	ASSOC ELEMEN	B	DIORITE	JUR	403 3108
CHI-058	RIO CORRENTOSO	COIHAIQUE	ANDEAN RANGE	VEIN	OCCURRENCE	A	GRNT	CRET	393 707 3108
CHI-061*	RIO TENO SECTION		MOBILE BELT		UNKNOWN	B	SNDS	CRET	395 3108
CHI-062*	ROMERO				OCCURRENCE	B			3108
CHI-063*	SAGASCA			SS	PROSPECT	B	SNDS	TERT	3108
CHI-064	SAGASCA CHILE	TARAPACA	MOBILE BELT		ASSOC ELEMEN	B		TERT	392 3108
CHI-065	SALVADORA	ANTOFAGASTA	CENTRAL VALLEY	VEIN	ASSOC ELEMEN	A	GRNT	CRET ?	402 402 701 3108
CHI-066	SAN ARMANDO	ANTOFAGASTA	CENTRAL VALLEY	VEIN	OCCURRENCE	A	GRNT	CRET ?	402 701 3108
CHI-067	SAN BERNARDO	ANTOFAGASTA	MOBILE BELT		ASSOC ELEMEN	B	SNDS	TERT	399 3108
CHI-069	SAN FELIPE	COQUIMBO	MOBILE BELT	VEIN	ASSOC ELEMEN	B	DIORITE		396 3108
CHI-071	MINA SAN JOSE	TOCOPILLA	COASTAL RANGE	VEIN	OCCURRENCE	A	ANDS DIKE		401 701 3108
CHI-072	SAN MARCOS	TARAPACA	MOBILE BELT		ASSOC ELEMEN	B	QZMZ	CRET	392 3108
CHI-074*	SANTA ROSA	ATACAMA	MOBILE BELT		ASSOC. ELEMEN	B	DIORITE	JUR	403 3108
CHI-077	SIERRA GORDA			VEIN	CU DEPOSIT	C	PORPHYRY COPPER		3108
CHI-079	TAMBILLOS	ELQUI	COASTAL RANGE	VEIN	OCCURRENCE	A	ANDS	CRET	390 718 3108
CHI-080	TIGRE	TARAPACA	MOBILE BELT		ASSOC ELEMEN	B	QZMZ	CRET	392 3108
CHI-082	TOCOPILLA				OCCURRENCE	B			3108
CHI-086	VICIDA	ATACAMA	MOBILE BELT	VEIN	ASSOC. ELEMEN	B	DIORITE	CRET-TERT	403 3108
CHI-501	A 2 / 5	COPIAPO	CENTRAL VALLEY	VEIN	OCCURRENCE	A	GRDR	CRET	703 3108
CHI-502	A 3 N 32	ELQUI	COASTAL RANGE	VEIN	OCCURRENCE	A	GRDR	CRET	704 3108
CHI-504	AA12	ELQUI	CENTRAL VALLEY	VEIN	OCCURRENCE	A	GRDR	CRET	702 3108
CHI-505	ARBOLEDA GRANDE	CHOAPA	CENTRAL VALLEY	VEIN	OCCURRENCE	A	GRDR		701 3108
CHI-506*	AREA 2 N 23	COPIAPO	ANDEAN RANGE	MPCD	ANOMALY		BRCC	TERT	703 3108
CHI-507*	A2/3 Y 4	COPIAPO	CENTRAL VALLEY	VEIN	ANOMALY	A	GRNT ROCKS	CRET	703 3108
CHI-508*	BARRIALES DE OYOPE	ANTOFAGASTA	INTERMTN BASIN	SURFIC	ANOMALY	A	MODERN RYLT	TERT	701 3108
CHI-509	CARMEN	HUASCO	CENTRAL VALLEY	MPCD	OCCURRENCE	A	GRANITOID	CRET	705 3108
CHI-510	CERRO CASTILLO	GENERAL CARRERA	ANDEAN RANGE	VEIN	OCCURRENCE	A	GRDR	CRET-TERT	707 3108
CHI-511*	CERRO CHAMONATE 1	COPIAPO	COASTAL RANGE	VEIN	ANOMALY	A	GRNT	CRET	701 3108
CHI-512*	CERRO CHAMONATE 2	COPIAPO	CENTRAL VALLEY	VEIN	ANOMALY	A	GRNT	CRET	701 3108
CHI-513	CHALINGA CUNLAGUA	CHOAPA	ANDEAN RANGE	VEIN	OCCURRENCE	A	GRDR		709 3108
CHI-514	CHIU - CHIU	ANTOFAGASTA	INTERMTN BASIN	SURFIC	OCCURRENCE	A	RECENT TUFF	TERT	701 3108
CHI-515	CHULO VIEJO 1	COPIAPO	CENTRAL VALLEY	VEIN	OCCURRENCE	A	VLCN ROCK	CRET	701 3108
CHI-516	CHULO VIEJO 2	COPIAPO	CENTRAL VALLEY	VEIN	OCCURRENCE	A	GRDR	CRET	701 3108
CHI-520	DADIN	HUASCO	ANDEAN RANGE	VEIN	OCCURRENCE	A	GRDR		710 3108
CHI-521	DESPRECIADA/COP 97	COPIAPO	ANDEAN RANGE	VEIN	OCCURRENCE	A	INTRUSIVE ROCK	TERT	708 3108
CHI-522	DIEGO DE ALMAGRO	CHANARAL	COASTAL RANGE	MPCD	OCCURRENCE	A	VLCN ROCKS		701 3108
CHI-523	DISTRITO ALGARROBO	COPIAPO	COASTAL RANGE	VEIN	INACTIVE MINE	C	BIOTITE DIORITE	JUR	711 3108
CHI-525	EL GUANACO	ELQUI	COASTAL RANGE	VEIN	OCCURRENCE	A	FAULT BRCC	JUR	3108
CHI-526	FOSFORITA BAHIA ING	COPIAPO	COASTAL PLAIN	PHOS	PROSPECT	D	PHOSPHORIC SNDS	MIO	712 713 3108
CHI-527	HF 24	COPIAPO	CENTRAL VALLEY	VEIN	OCCURRENCE	A	VLCN ROCK	CRET	714 3108
CHI-528	HF 25	COPIAPO	CENTRAL VALLEY	VEIN	OCCURRENCE	A	GRDR	CRET	714 3108
CHI-529	HF 28/FCCHAM 5	COPIAPO	CENTRAL VALLEY	VEIN	OCCURRENCE	A	GRDR	CRET	714 3108
CHI-530	LOS AZULES, A2 N24	COPIAPO	ANDEAN RANGE	MPCD	OCCURRENCE	A	GRNT	TERT	715 3108
CHI-531	LOS MANTOS	LIMARI	COASTAL RANGE	VEIN	OCCURRENCE		ANDS	CRET	716 3108
CHI-532	MANTO DEL PACIFICO	HUASCO	COASTAL RANGE	VEIN	OCCURRENCE	A	ANDS	CRET	701 3108
CHI-533	MINA ANGELA	HUASCO	COASTAL RANGE	VEIN	OCCURRENCE	A	DIORITE	JUR	717 3108
CHI-534	MINA BELLAVISTA	ELQUI	COASTAL RANGE	VEIN	OCCURRENCE	A	VLCN ROCK	CRET	718 3108
CHI-535	MINA CAPRICORNIO	HUASCO	COASTAL RANGE	VEIN	OCCURRENCE	A	GRDR	CRET	719 3108
CHI-537	MINA DOS AMIGOS	ELQUI	COASTAL RANGE	VEIN	OCCURRENCE	A	ANDS	CRET	719 3108
CHI-540	MINA M CATALINA	COPIAPO	CENTRAL VALLEY	VEIN	OCCURRENCE	A	GRNT	TERT	724 3108
CHI-541	MINA MANTO GERALDO	COPIAPO	CENTRAL VALLEY	VEIN	OCCURRENCE	A	GRDR		725 3108

TABLE 1: URANIUM OCCURRENCES IN THE WORLD EXCEPT CANADA AND THE UNITED STATES OF AMERICA (cont.)

CHILE — INTERNATIONAL URANIUM GEOLOGY INFORMATION SYSTEM (INTURGEO)

MAP-CODE	----DEPOSIT NAME----	-----PROVINCE------	--TEC-SETTING--	-TYPE-	--STATUS-----	SZ	-----HOST ROCK------	-HOST AGE-	-------REFERENCES--------
CHI-542	MINA SALOPOR	ELQUI	COASTAL RANGE	VEIN	OCCURRENCE	A	GRNT	CRET	726 3108
CHI-543	MINA SAN GREGORIO	LIMARI	COASTAL RANGE	VEIN	OCCURRENCE	A	VLCN ROCK	CRET	716 3108
CHI-544	MINA SAN JUAN DE DIO	ELQUI	COASTAL RANGE	VEIN	OCCURRENCE	A	GRDR	CRET	704 3108
CHI-545	MINA TERESITA	COPIAPO	ANDEAN RANGE	MPCD	OCCURRENCE	A	GRDR	CRET	721 3108
CHI-546	MINA TRES CERROS	LIMARI	COASTAL RANGE	VEIN	OCCURRENCE	A	FINE GRAIN GRNT	CRET	728 3108
CHI-547	MINA VENECIANA	COPIAPO	ANDEAN RANGE	VEIN	OCCURRENCE	A	GRNT	TERT	708 3108
CHI-548	MOCTEZUMA OBSERVATOR	ANTOFAGASTA	ANDEAN RANGE	VEIN	OCCURRENCE	A	GRNT	PALZ	399 701 3108
CHI-549*	MOCTEZUMA 2	ANTOFAGASTA	ANDEAN RANGE	VEIN	ANOMALY	A	GRNT	PAL	3108
CHI-550	MOCTEZUMA 3	ANTOFAGASTA	ANDEAN RANGE	VEIN	OCCURRENCE	A	GRNT	PALZ	701 3108
CHI-551	MOCTEZUMA 5	ANTOFAGASTA		VEIN	OCCURRENCE		QZ PGMT	PALZ	399 3108
CHI-553	MONTON DE GLORIA	IQUIQUE	INTERMTN BASIN	SURFIC	PROSPECT	A	HALITE	QUAT	729 730 731 3108
CHI-554*	*NEGRO PLAZA SUR*	*COPIAPO*	COASTAL RANGE	VEIN	OCCURRENCE	A	GRNTOIDS	CRET	708 3108
CHI-555	PAMPA CAMARONES 013	ARICA	INTERMTN BASIN	SURFIC	OCCURRENCE	A	SHLE	U PLIO	731 732 3108
CHI-556	PAMPA CAMARONES 014	ARICA	INTERMTN BASIN	SURFIC	OCCURRENCE	A	LMSN & CHERT	U PLIO	731 732 3108
CHI-557	PAMPA CAMARONES 026	ARICA	INTERMTN BASIN	SURFIC	OCCURRENCE	A	DIATOMACEOUS ROCK	U PLIO	731 732 3108
CHI 558	PAMPA CAMARONES 027	ARICA	INTERMTN BASIN	SURFIC	OCCURRENCE	A	CHERT	U PLIO	731 732 3108
CHI 559	PAMPA CAMARONES 028	ARICA	INTERMTN BASIN	SURFIC	OCCURRENCE	A	CHERT	U PLIO	731 732 3108
CHI-560	PAMPA CAMARONES 029	ARICA	INTERMTN BASIN	SURFIC	OCCURRENCE	A	LMSN	U PLIO	731 732 3108
CHI-561	PAMPA CAMARONES 030	ARICA	INTERMTN BASIN	SURFIC	OCCURRENCE	A	SILT	U PLIO	731 732 3108
CHI-562	PAMPA CAMARONES 031	ARICA	INTERMTN BASIN	SURFIC	OCCURRENCE	A	CHERT	U PLIO	731 732 3108
CHI-564	POBREZA	CHOAPA	ANDEAN RANGE	SS	OCCURRENCE	A	BLACK SEDIMENTARY	NEOCOMIAN	733 3108
CHI-565	POCON CHILE T 1	ARICA	INTERMTN BASIN	SURFIC	OCCURRENCE	A	KIFSFLGUR	U PLIO	734 3108
CHI-566	PRODUCTORA	HUASCO	COASTAL RANGE	VEIN	PROSPECT	C	RYLT	U JUR	705 735 3108
CHI-567	*PROSPERIDAD*	*IQUIQUE*	*INTERMTN BASIN*	*SURFIC*	*OCCURRENCE*	A	DIATOMACEOUS ROCK	TERT	701 3108
CHI-568	QUEBRADA EL DURAZNO	LIMARI	COASTAL RANGE	VOLCAN	PROSPECT	B	ANDS	CRET	736 3108
CHI-569	QUILLAGUA	IQUIQUE	INTERMTN BASIN	SURFIC	OCCURRENCE	A	CINERITIC TUFF	TERT	701 3108
CHI-570	RIO SAN SALVADOR	ANTOFAGASTA	INTERMTN BASIN	SURFIC	OCCURRENCE	A	CGLM	TERT	701 3108
CHI-571	SALAR GRANDE 1	IQUIQUE	INTERMTN BASIN	SURFIC	OCCURRENCE	A	HALITIC SANDS	QUAT	729 730 731 3108
CHI-572	SALAR GRANDE 2	IQUIQUE	INTERMTN BASIN	SURFIC	OCCURRENCE	A	BLUE HALITE	QUAT	729 730 731 3108
CHI-573	SALAR GRANDE 3	IQUIQUE	INTERMTN BASIN	SURFIC	OCCURRENCE	A	HALITE	QUAT	730 731 829 3108
CHI-574	SALAR GRANDE 4	IQUIQUE	INTERMTN BASIN	SURFIC	OCCURRENCE	A	HALITE	QUAT	729 730 731 3108
CHI-575	SALAR GRANDE 5	IQUIQUE	INTERMTN BASIN	SURFIC	OCCURRENCE	A	HALITE	QUAT	729 730 731 3108
CHI-576	SALAR GRANDE 6	IQUIQUE	INTERMTN BASIN	SURFIC	OCCURRENCE	A	HALITE	QUAT	729 730 731 3108
CHI-577	SALAR GRANDE 7	IQUIQUE	INTERMTN BASIN	SURFIC	OCCURRENCE	A	HALITE	QUAT	729 730 731 3108
CHI-578*	SALAR GRANDE 8	IQUIQUE	INTERMTN BASIN	SURFIC	OCCURRENCE	A	BLUE HALITE	QUAT	729 730 731 3108
CHI-579	*SAN PEDRO*	*COPIAPO*	CENTRAL VALLEY	MPCD	OCCURRENCE	A	GRDR		701 3108
CHI-580	TIERRA COLORADA	ELQUI	COASTAL RANGE	VEIN	OCCURRENCE	A	ANDS	CRET	737 3108

CHINA — INTERNATIONAL URANIUM GEOLOGY INFORMATION SYSTEM (INTURGEO) 23 19 53 17/08/87 DANII PAGE 23

MAP-CODE	----DEPOSIT NAME----	-----PROVINCE------	--TEC-SETTING--	-TYPE-	--STATUS-----	SZ	-----HOST ROCK------	-HOST AGE-	-------REFERENCES--------
CPR 001*	CHUANNAN	GUANGXI			UNKNOWN				
CPR-002	LIANSHANGUAN	NORTHEAST CHINA	PLATFORM	MPCD	SUBECONOMIC	D	QRTZ	L PROT	450 452
CPR-004*	SAIMA	NE CHINA		MPCD	DEPOSIT		ALKALINE		451
CPR-005*	SHENGYUAN	JIANGXI	BASIN	VOLCAN	DEPOSIT	E	IGNB	MES	453 454
CPR-006	NANLING MOUNTAIN	GUANGDONG	PLATFORM	VEIN	DEPOSIT	E	GRNT		454

TABLE 1: URANIUM OCCURRENCES IN THE WORLD EXCEPT CANADA AND THE UNITED STATES OF AMERICA (cont.)

COLOMBIA — INTERNATIONAL URANIUM GEOLOGY INFORMATION SYSTEM (INTURGEO)

MAP-CODE	----DEPOSIT NAME----	-----PROVINCE------	--TEC-SETTING--	-TYPE-	--STATUS-----	SZ	-----HOST ROCK------	-HOST AGE-	-------REFERENCES--------
COL-001	ABEJORRAL-VENTANILLO	ANTIOQUIA	GRABEN	SS	OCCURRENCE	B	LUTITE	M CRET	390 3109
COL-002*	AFLUENTE EL GUAYABO	CALDAS		SS	OCCURRENCE	B	SNDS	CRET	390 3109
COL-003*	AFLUENTE LAS MINAS	SANTANDER	CONT BASIN	SS	OCCURRENCE	B	SNDS	JUR	390 3109
COL-004	AFLUENTE QDA GUAYABO	CALDAS	MARINE BASIN	PHOS	OCCURRENCE	B	PHOSPHORITE	CRET	390 3109
COL-005	AFLUENTE RIO-GUACAVI	META		SS	OCCURRENCE	B	SNDS	PALZ	390 3109
COL-006	ALTO CAREPERRO 59	TOLIMA		OTHER	OCCURRENCE	B		TRI	390 3109
COL-007	ALTO CAREPERRO 60	TOLIMA		OTHER	OCCURRENCE	B		TRI	390 3109
COL-008	ARANZAZU	CALDAS		OTHER	OCCURRENCE	B			390 3109
COL-009	ARARACUARA	AMAZONAS		SS	OCCURRENCE	B	SNDS	NEOPALZ	390 3109
COL-010*	AREA CANO NEGRO	META	MOBILE BELT	SS	OCCURRENCE	B	ARENACEOUS	PERM	303 304 3109
COL-011	AREA QUETAME	CUNDINAMARCA	MOBILE BELT	SS	OCCURRENCE	B	SNDS	PERM	303 3109
COL-012*	AREA ZAPATOCA	SANTANDER	MOBILE BELT	SS	OCCURRENCE	B	SNDS	JUR	303 3109
COL-013	BERLIN	CALDAS	MARINE BASIN	PHOS	DEV PROSPECT	B	PHOSPHATIC BLK SHALE	L CRET	3109
COL-014	C BATA-QDA CRISTO	BOYACA		SS	OCCURRENCE	B	SNDS	CARB	390 3109
COL-015	C BERLIN FLORENCIA	CALDAS	MARINE BASIN	SS	OCCURRENCE	B	SNDS	CRET	390 3109
COL-016*	C EL PALMAR	SANTANDER		VEIN	ANOMALY	B	HYDROTHERMAL VEIN	JUR CRET	390 3109
COL-017	C GACHALA-TOQUIZA M	CUNDINAMARCA	MOBILE BELT	OTHER	OCCURRENCE	B	SNDS	PALZ	390 3109
COL-018*	C HDA FLORITO	SANTANDER	CONT BASIN	SS	OCCURRENCE	B	SNDS	JUR	390 3109
COL-019	C IQUIRA-PACARNI	HUILA	CONT BASIN	SS	OCCURRENCE	B	SNDS	TERT	390 3109
COL-020	C LA PLATAINZA	HUILA	CONT BASIN	SS	OCCURRENCE	B	SNDS	TERT	390 3109
COL-021	C NATAGAJMA DOLORES	TOLIMA	INTERMTN BASIN	MPCD	OCCURRENCE	B	VOLCANIC SEDIMENT	TRI	390 3109
COL-022	C LA FUENTE-VIGUECHE	SANTANDER	CONT BASIN	SS	OCCURRENCE	B	SNDS	JUR	390 3109
COL-023	C N W EL DIFICIL	MAGDALENA		MPCD	OCCURRENCE	B	GRANITE MIGMATITE	PREC	390 3109
COL-024	CALIFORNIA	SANTANDER	MOBILE BELT	VEIN	PROSPECT	B	QTZ-FLDSPR PORPHYRY	JUR	3109
COL-025	CANO NEGRO	META	MOBILE BELT	SS	OCCURRENCE	B	ARENACEOUS	PERM	3109
COL-026*	CARAMACOA	GUAINIA	PLATFORM	SURFIC	ANOMALY	B	CALCRT-CONGLOMERATE	PREC	390 3109
COL-027*	CASUARITO	VICHADA	PLATFORM	SURFIC	ANOMALY	B	CALCRT-CONGLOMERATE	PREC	390 3109
COL-028*	CASUARITO-SUR	VICHADA	PLATFORM	SURFIC	ANOMALY	B	CALCRT-CONGLOMERATE	PREC	390 3109
COL-029	CHIMA	SANTANDER	CONT BASIN	SS	OCCURRENCE	B	SNDS	JUR	390 3109
COL-030	CONTRATACION	SANTANDER	CONT BASIN	SS	PROSPECT	B	JURASSIC SANDSTONE	TRI-JUR	3109
COL-031	CORD SAN MIGUEL	HUILA	MARINE BASIN	PHOS	OCCURRENCE	B	PHOSPHORITE	CRET	3109
COL-032	CORD SAN MIGUEL	HUILA		OTHER	OCCURRENCE	B	VOLCANIC SEDIMENT	TRI	390 3109
COL-033	DE LA SIERRA S PABLO	MAGDALENA	PLATFORM	SS	OCCURRENCE	B	SNDS	JUR	390 3109
COL-034*	EL RAMENSO	GUAINIA	PLATFORM	SURFIC	ANOMALY	B	CALCRT-CONGLOMERATE	PREC	390 3109
COL-035	HDA CANADA	SANTANDER	CONT BASIN	SS	OCCURRENCE	B	SNDS	JUR	390 3109
COL-036	IQUIRA	HUILA	CONT BASIN	SS	OCCURRENCE	B	ARENACEOUS	TERT	3109
COL-037*	IRRA	CALDAS	MOBILE BELT	MPCD	ANOMALY	B	GRDR	CRET	303 3109
COL-038	IRRA (NO 24)	CALDAS	MOBILE BELT	MPCD	OCCURRENCE	B	INTER MAGMATIC DISC	CRET	390 3109
COL-039*	IRRA (NO 27)	CALDAS	MOBILE BELT	MPCD	OCCURRENCE	B	DISSEM MAGMATIC	TERT	390 3109
COL-040	IRRA (NO 30)	CALDAS	MOBILE BELT	MPCD	OCCURRENCE	B	DISSEM MAGMATIC	TERT	390 3109
COL-041*	IRRA SE RIO CAUCA	CALDAS	MOBILE BELT	MPCD	OCCURRENCE	B	GRDR	TERT	390 3109
COL-042	IZA	BOYACA	MARINE BASIN	PHOS	OCCURRENCE	B	PHOSPHATES	CRET	3109
COL-043*	LA BAJA	SANTANDER	MOBILE BELT	OTHER	ANOMALY	B	QRTZ/F-SPAR/PORPHYRY	JUR	390 3109
COL-044	LA PINTADA (NO 28)	ANTIOQUIA		MPCD	OCCURRENCE	B	GRDR	CRET	390 3109
COL-045*	LA PINTADA (NO 29)	ANTIOQUIA	MOBILE BELT	MPCD	ANOMALY	B	GRDR	CRET	390 3109
COL-046*	LA REFORMA	CALDAS	GRABEN	SS	OCCURRENCE	B	SNDS	CRET	390 3109
COL-047	LAG LOS LAURELES	HUILA	MARINE BASIN	SS	OCCURRENCE	B	SNDS	PALZ	390 3109
COL-048	MACIZO QUETAMA 52	CUNDINAMARCA	INTERMTN BASIN	SS	OCCURRENCE	B	SNDS	PALZ	390 3109
COL-049	MACIZO QUETAME 48	CUNDINAMARCA	INTERMTN BASIN	SS	OCCURRENCE	B	SNDS	CARB	390 3109
COL-050*	MAIPURE	VICHADA	PLATFORM	SURFIC	ANOMALY	B	CALCRT-CONGLOMERATE	PREC	390 3109
COL-051	MAPIMARE	GUAVIARE	PLATFORM	OTHER	OCCURRENCE	B	SNDS	CRET	390 3109
COL-052	MINA LA BOTELLA	CESAR		SS	ASSOC ELEMEN	B	SNDS	TRI-JUR	390 3109
COL-053	MIRAFLORES	NORTE DE SANTANDER	MOBILE BELT	MPCD	OCCURRENCE	B	GRDR	PERM TRI	390 3109
COL-054*	NAQUEU	GUAINIA	PLATFORM	SURFIC	ANOMALY	B	CALCRT-CONGLOMERATE	PREC	390 3109
COL-055	NATAGAIMA	TOLIMA	CONT BASIN	SS	OCCURRENCE	B	ARENACEOUS	TERT	3109
COL-056	OCANA	NORTE DE SANTANDER	MOBILE BELT	VEIN	OCCURRENCE	B	PGMT	ORD	303 3109
COL-057*	PAIPA	BOYACA	MARINE BASIN	PHOS	ANOMALY	B	ARENACEOUS	CRET	303 3109
COL-058*	PALERMO	HUILA	INTERMTN BASIN	SS	OCCURRENCE	B	ARENACEOUS	TERT	3109
COL-059	PESCA	BOYACA	MARINE BASIN	PHOS	OCCURRENCE	B	ARENACEOUS PHOSPHATE	CRET	3109
COL-060*	PUERTO CARRENO	VICHADA	PLATFORM	SURFIC	ANOMALY	B	CALCRT CONGLOMERATE	PREC	390 3109

TABLE 1: URANIUM OCCURRENCES IN THE WORLD EXCEPT CANADA AND THE UNITED STATES OF AMERICA (cont.)

COLOMBIA — INTERNATIONAL URANIUM GEOLOGY INFORMATION SYSTEM (INTURGEO)

MAP-CODE	----DEPOSIT NAME----	-----PROVINCE------	--TEC-SETTING--	-TYPE-	--STATUS-----	SZ	-----HOST ROCK-- --	-HOST AGE-	-------REFERENCES--------
COL-061*	PUERTO JNIRIDA	GUAINIA	PLATFORM	SURFIC	ANOMALY	B	CALCRT CONGLOMERATE	PREC	390 3109
COL-062	QDA CALAMBRE	TOLIMA	MARINE BASIN	PHOS	OCCURRENCE	B	PHOSPHORITE	CRET	390 3109
COL-063	QDA CAMAYO	CAUCA	PLATFORM	PHOS	OCCURRENCE	B	PHOSPHORITE	CRET	390 3109
COL-064*	QDA CHORRO LINDO	CALDAS	GRABEN	SS	OCCURRENCE	B	SNDS	CRET	390 3109
COL-065	QDA CUEVA	HUILA	INTERMTN BASIN	OTHER	OCCURRENCE	B	SNDS	TERT	390 3109
COL-066	QDA EL GUAYABO	TOLIMA		SS	OCCURRENCE	B	SNDS	CRET	390 3109
COL-067	QDA EL NEGRO	CALDAS	GRABEN	SS	OCCURRENCE	B	SNDS	CRET	390 3109
COL-068	QDA EL RAMO	SANTANDER	CONT BASIN	SS	OCCURRENCE	B	SNDS	JUR	390 3109
COL-069*	QDA EL SALADO	CALDAS	GRABEN	SS	OCCURRENCE	B	SNDS	CRET	390 3109
COL-070*	QDA LA CASCADA	SANTANDER	CONT BASIN	SS	OCCURRENCE	B	SNDS	JUR	390 3109
COL-071	QDA LA FALLA	SANTANDER	CONT BASIN	SS	OCCURRENCE	B	SNDS	JUR	390 3109
COL-072*	QDA LA HIGUERONA	SANTANDER	CONT BASIN	SS	OCCURRENCE	B	SNDS	JUR	390 3109
COL-073	QDA LEMAYA	TOLIMA	MARINE BASIN	SS	OCCURRENCE	B	SNDS	CRET	390 3109
COL-074	QDA MAL PASO	SANTANDER	CONT BASIN	SS	OCCURRENCE	B	SNDS	JUR	390 3109
COL-075	QDA MESONES	CALDAS	MARINE BASIN	SS	OCCURRENCE	B	ARENACEOUS PHOSPHATE	CRET	390 3109
COL-076	QDA PALO BLANCO	SANTANDER	CONT BASIN	SS	OCCURRENCE	B	SNDS	JUR	390 3109
COL-078	QDA SAN JORGE	CALDAS	MARINE BASIN	PHOS	OCCURRENCE	B	PHOSPHORITE	CRET	390 3109
COL-079	QUETAME	CUNDINAMARCA	INTERMTN BASIN	SS	PROSPECT	B	PERMIAN SANDSTONE	PERM	3109
COL-080	QUETAME-SUMAPAZ	CUNDINAMARCA HUILA	CONT BASIN	OTHER	OCCURRENCE	B	SNDS	PALZ	390 3109
COL-082	RAUDAL RABIPELADO	VICHADA	STABLE PLATFORM	MPCD	OCCURRENCE	B	MIGMATITES	PREC	390 3109
COL-083	RIO GAZAMUNO	META	INTERMTN BASIN	SS	OCCURRENCE	B	SNDS	PALZ	390 3109
COL-084*	RIO MANSO	CALDAS	MARINE BASIN	SS	OCCURRENCE	B	SNDS	CRET	390 3109
COL-085	RIO MAZAMORRAS	CAUCA	MOBILE BELT	MPCD	OCCURRENCE	B	GRNI & GRDR	JUR	390 3109
COL-086	RIO TOQUIZA	META	CONT BASIN	SS	OCCURRENCE	B	SNDS	PALZ	390 3109
COL-087	RUTA BERLIN SONSON	CALDAS	MARINE BASIN	SS	OCCURRENCE	B	SNDS	CRET	390 3109
COL-088*	SAN JUAN	GUAINIA	PLATFORM	OTHER	ANOMALY	B	MIGMATITES	PREC	390 3109
COL-089*	SAN MIGUEL	VAUPEZ	STABLE PLATFORM	SURFIC	ANOMALY	B	CALCRT-CGLM	PREC	390 3109
COL-090	SARDINATA	NORTE SANTANDER	MARINE BASIN	PHOS	OCCURRENCE	B	PHOSPHORITE	CRET	3109
COL-091*	SE QDA STA MARTA	CALDAS	MARINE BASIN	SS	OCCURRENCE	B	SNDS	CRET	390 3109
COL-092*	SECTOR GENERALIZADO	META	CONT BASIN	SS	ANOMALY	B	SNDS	TERT	390 3109
COL-094*	ST ALBERTO	CESAR	MOBILE BELT	MPCD	ANOMALY	B	SCHIST-METASEDIMENTS	ORD	303 3109
COL-095	TARQUI	CAQUETA	MARINE BASIN	PHOS	OCCURRENCE	B	ARENACEOUS	CRET	3109
COL-096	C TERMALES-MANIZALE	CALDAS	MOBILE BELT	OTHER	OCCURRENCE	B	VOLCANIC-SEDIMENTS	JUR	390 3109
COL-097*	TIMBA	CAUCA		VEIN	ANOMALY	B	HYDROTHERMAL VEIN	CRET	390 3109
COL-098	TOTA	BOYACA	MARINE BASIN	PHOS	OCCURRENCE	B	ARENACEOUS	CRET	3109
COL 099*	VEREDA LA GUAYANA	SANTANDER	CONT BASIN	SS	OCCURRENCE	B	SNDS	JUR	390 3109
COL-100*	ZAPATOCA	SANTANDER		SS	OCCURRENCE	B	ARENACEOUS	TRI JUR	3109
COL-501	TERMALES-MANIZALES	CALDAS	MOBILE BELT	OTHER	OCCURRENCE	B	VOLCANIC SEDIMENTS	JUR	3109

CONGO — INTERNATIONAL URANIUM GEOLOGY INFORMATION SYSTEM (INTURGEO)

MAP-CODE	----DEPOSIT NAME----	-----PROVINCE------	--TEC-SETTING--	-TYPE-	--STATUS-----	SZ	-----HOST ROCK------	-HOST AGE-	-------REFERENCES--------
PRC-001	BOKO SONGO		MOBILE BELT	OTHER	UNKNOWN		LMSN	U PROT	224

TABLE 1: URANIUM OCCURRENCES IN THE WORLD EXCEPT CANADA AND THE UNITED STATES OF AMERICA (cont.)

COSTA RICA — INTERNATIONAL URANIUM GEOLOGY INFORMATION SYSTEM (INTURGEO)

MAP-CODE	----DEPOSIT NAME----	-----PROVINCE------	--TEC-SETTING--	-TYPE-	--STATUS-----	SZ	-----HOST ROCK------	-HOST AGE-	-------REFERENCES--------
COS-001*	BRASIL		MOBILE BELT	VOLCAN	ANOMALY		IGNB		374
COS-002*	CACHI		MOBILE BELT	VOLCAN	ANOMALY		IGNB		374
COS-003*	COPEY		MOBILE BELT	VOLCAN	ANOMALY		INTRUSIVE		374
COS-004*	PATIFFOS				ANOMALY		LUTITE		374
COS-006*	SANTA CLARA		MOBILE BELT	VOLCAN	ANOMALY		ANDS		374
COS-007*	SARDINAL				ANOMALY		ARGILLACEOUS		374

CSSR — INTERNATIONAL URANIUM GEOLOGY INFORMATION SYSTEM (INTURGEO)

MAP-CODE	----DEPOSIT NAME----	-----PROVINCE------	--TEC-SETTING--	-TYPE-	--STATUS-----	SZ	-----HOST ROCK------	-HOST AGE-	-------REFERENCES--------
CZE-001	BARRANDIEN	BOHEMIA	MOBILE BELT	SS	OCCURRENCE		PALZ SEDIMENTS	PAL	188
CZE-002	BERNARDOV	BOHEMIA	MOBILE BELT	VEIN	DEPLETED MINE		PC METASEDIMENTS	PREC	188
CZE-003	BOHUTIN	BOHEMIA	MOBILE BELT	VEIN	MINE		SNDS	CAMB	188
CZE-004	BOR	NW BOHEMIA	MOBILE BELT	VEIN	OCCURRENCE		VARISCAN PLUTON	HERC	188
CZE-005	BREZOVE HORY	BOHEMIA	MOBILE BELT	VEIN	MINE		SNDS	CAMB	188
CZE-006	BROD	BOHEMIA	MOBILE BELT	VEIN	MINE		SLTE	PROT	188
CZE-007	BYTIZ	BOHEMIA	MOBILE BELT	VEIN	MINE		SLTE	PROT	188
CZE-008	CERNY DUL	BOHEMIA	MOBILE BELT	VEIN	OCCURRENCE		MICA SCST	PREC	188
CZE-009	CHANOVICE APOPHYSIS	BOHEMIA	MOBILE BELT	VEIN	OCCURRENCE		VARISCAN PLUTON	HERC	188
CZE-010	CHEB BASIN	NW BOHEMIA	MOBILE BELT	SS	OCCURRENCE		COAL BASIN	TERT	188
CZE-011	CHOTEBOR	BOHEMIA	MOBILE BELT	VEIN	OCCURRENCE		PC METASEDIMENTS	PREC	188
CZE-012	DEDA	BOHEMIA	MOBILE BELT	VEIN	MINE		SLTE	PROT	188
CZE-013	DLAZOV	BOHEMIA	MOBILE BELT	VEIN	OCCURRENCE		PC METASEDIMENTS	PREC	188
CZE-014	DYLEN	NW BOHEMIA	MOBILE BELT	VEIN	OCCURRENCE		PC METAMORPHICS	PREC	188
CZE-015	FOJTOV	NW BOHEMIA	MOBILE BELT	VEIN	OCCURRENCE		VARISCAN PLUTON	HERC	188
CZE-016	HAJE	BOHEMIA	MOBILE BELT	VEIN	MINE		SLTE	PROT	188
CZE-017	HAMR	BOHEMIA	MOBILE BELT	SS	OCCURRENCE		SNDS	CENOMANIAN	188
CZE-018	HARRACHOV	BOHEMIA	MOBILE BELT	VEIN	OCCURRENCE		MICA SCST	PREC	188
CZE-019	HERMANICKY	BOHEMIA	MOBILE BELT	VEIN	OCCURRENCE		PC METASEDIMENTS	PREC	188
CZE-020	HORNI SLAKOV	NW BOHEMIA	MOBILE BELT	VEIN	INACTIVE MINE		PC METASEDIMENTS	PREC	188
CZE-021	HROZNETIN	NW BOHEMIA	MOBILE BELT		OCCURRENCE		SCST	MES	188
CZE-022	JACKUMOV OR JACHYMOV	NW BOHEMIA	MOBILE BELT	VEIN	INACTIVE MINE	D	SCST	MES	188 221
CZE-023	JASENICE	BOHEMIA	MOBILE BELT	VEIN	OCCURRENCE		PC METASEDIMENTS	PREC	188
CZE-024	JAVORNIK	BOHEMIA	MOBILE BELT	VEIN	OCCURRENCE		GNSS	PREC	169 188
CZE-025	JERUSALEM	BOHEMIA	MOBILE BELT	VEIN	MINE		SLTE	PROT	188
CZE-026	KAMENNA	BOHEMIA	MOBILE BELT	VEIN	MINE		SLTE	PROT	188
CZE-027	KOVAROV	BOHEMIA	MOBILE BELT	VEIN	DEPLETED MINE		PC METASEDIMENTS	PREC	188
CZE-028	LESETICE	BOHEMIA	MOBILE BELT	VEIN	MINE		SLTE	PROT	188
CZE-029	LICOMERICE	BOHEMIA	MOBILE BELT	VEIN	OCCURRENCE		PC METASEDIMENTS	PREC	188
CZE-030	LISTANY	NW BOHEMIA	MOBILE BELT	VEIN	OCCURRENCE		PC METASEDIMENTS	PREC	188

TABLE 1: URANIUM OCCURRENCES IN THE WORLD EXCEPT CANADA AND THE UNITED STATES OF AMERICA (cont.)

CSSR — INTERNATIONAL URANIUM GEOLOGY INFORMATION SYSTEM (INTURGEO)

MAP-CODE	----DEPOSIT NAME----	-----PROVINCE------	--TEC-SETTING--	-TYPE-	--STATUS-----	SZ	-----HOST ROCK------	-HOST AGE-	-------REFERENCES--------
CZE-031	LOW TATRA MOUNTAINS	E CSSR		SS	OCCURRENCE		SNDS	MES	188
CZE-032	MISECKY	BOHEMIA	MOBILE BELT	VEIN	OCCURRENCE		MICA SCST	PREC	188
CZE-033	MURAN			SS	SUBECONOMIC		CGLM		188
CZE-034	NOVOTNIKY	BOHEMIA	MOBILE BELT	VEIN	MINE		PC METASEDIMENTS	PREC	188
CZE-035	NOVOVESKA HUTA	E CSSR		SS	OCCURRENCE		SNDS	MES	188
CZE-036	OBORISTE	BOHEMIA	MOBILE BELT	VEIN	MINE		SNDS	CAMB	188
CZE-037	OKROUHLA RADOUN	BOHEMIA	MOBILE BELT	VEIN	OCCURRENCE		VARISCAN PLUTON	HERC	188
CZE-038	OLOVI	NW BOHEMIA	MOBILE BELT	VEIN	OCCURRENCE		PC METASEDIMENTS	PREC	188
CZE-039	OLSI	BOHEMIA	MOBILE BELT	VEIN	OCCURRENCE		PC METASEDIMENTS	PREC	188
CZE-040	ORLICKE HORY	BOHEMIA	MOBILE BELT	VEIN	OCCURRENCE		MGMT	PREC	188
CZE-041	POTUCKY	NW BOHEMIA	MOBILE BELT	VEIN	OCCURRENCE		VARISCAN PLUTON	HERC	188
CZE-042	PREBUZ-ROTAVA	NW BOHEMIA	MOBILE BELT	VEIN	OCCURRENCE		VARISCAN PLUTON	HERC	188
CZE-043	PREDBORICE	BOHEMIA	MOBILE BELT	VEIN	DEPLETED MINE		PC METASEDIMENTS	PREC	188
CZE-044	PRIBRAM DISTRICT	BOHEMIA	MOBILE BELT	VEIN	MINE		PELITIC SEDIMENTS	PREC	188
CZE-045	PRICHOVICE	BOHEMIA	MOBILE BELT	VEIN	OCCURRENCE		MICA SCST	PREC	188
CZE-046	ROZNA	BOHEMIA	MOBILE BELT	VEIN	DEPOSIT		PC METASEDIMENTS	PREC	188
CZE-047	SCHNEEBERG DISTRICT	BOHEMIA	MOBILE BELT	VEIN	INACTIVE MINE	D	SCST	HERC	188 221
CZE-048	SKALKA	BOHEMIA	MOBILE BELT	VEIN	MINE		SNDS	CAMB	188
CZE-050	SLAVKOVICE-PETROVICE	BOHEMIA	MOBILE BELT	VEIN	OCCURRENCE		PC METASEDIMENTS	PREC	188
CZE-051	SVRATKA ANTICLINE	BOHEMIA	MOBILE BELT	VEIN	OCCURRENCE		PC METASEDIMENTS	PREC	188
CZE-052	TEPLICE LAZNE	BOHEMIA	MOBILE BELT	SS	OCCURRENCE		SNDS	CENOMANIAN	188
CZE-053	TREBSKO	BOHEMIA	MOBILE BELT	VEIN	MINE		SLTE	PROT	188
CZE-054	VITKOV II	NW BOHEMIA	MOBILE BELT	VEIN	OCCURRENCE		VARISCAN PLUTON	HERC	188
CZE-055	VRANCICE	BOHEMIA	MOBILE BELT	VEIN	MINE		GRNT	HERC	188
CZE-056	ZACLER-SVATONOVICE	N BOHEMIA	COAL BASIN	SS	OCCURRENCE		SNDS		188
CZE-057	ZADNI CHODOV	NW BOHEMIA	MOBILE BELT	VEIN	OCCURRENCE		PC METAMORPHICS	PREC	188

CUBA — INTERNATIONAL URANIUM GEOLOGY INFORMATION SYSTEM (INTURGEO)

MAP-CODE	----DEPOSIT NAME----	-----PROVINCE------	--TEC-SETTING--	-TYPE-	--STATUS-----	SZ	-----HOST ROCK------	-HOST AGE-	-------REFERENCES--------
CUB-501	NO NAME 1	PINAR DEL RIO	INTERMTN BASIN	PHOS	OCCURRENCE		LMSN	U JUR	943 3110
CUB-502	NO NAME 2	PINAR DEL RIO	CONT BASIN	VEIN	OCCURRENCE		LMSN	U JUR	943 3110

TABLE 1: URANIUM OCCURRENCES IN THE WORLD EXCEPT CANADA AND THE UNITED STATES OF AMERICA (cont.)

ECUADOR — INTERNATIONAL URANIUM GEOLOGY INFORMATION SYSTEM (INTURGEO)

MAP-CODE	----DEPOSIT NAME----	-----PROVINCE------	--TEC-SETTING--	-TYPE-	--STATUS-----	SZ	-----HOST ROCK------	-HOST AGE-	-------REFERENCES--------
ECU-001*	ALAMOR-ESTE			SURFIC	ANOMALY	B	CALCRT-CGLM	CRET	390 3111
ECU-002	ARCHIDONA-46 KM N			SS	OCCURRENCE	B	SEDIMENTS	CRET	311 3111
ECU-003*	BAEZA-SUR-PRIMERA			SURFIC	ANOMALY	B	CALCRT-CGLM	CRET	390 3111
ECU-004*	BAEZA-SUR-SEGUNDA			SURFIC	ANOMALY	B	CALCRT-CGLM	CRET	390 3111
ECU-005*	BAEZA-SUR-TERCERA			SURFIC	ANOMALY	B	CALCRT-CGLM	CRET	390 3111
ECU-006*	BAEZZA-NORTE			SURFIC	ANOMALY	B	CALCRT-CGLM	CRET	390 3111
ECU-011*	CUENCA-SUR OESTE			SURFIC	ANOMALY	B	CALCRT-CGLM	TERT	390 3111
ECU-013	CUMBARAZA-4 KM N				OCCURRENCE	B	GRNT		311 3111
ECU-014*	GUARANADA-3KM S				ANOMALY	B	VLCN		311 3111
ECU-015*	GUAYAQUIL-OESTE			SURFIC	ANOMALY	B	CALCRT-CGLM	TERT	390 3111
ECU-016*	LOJA-NORESTE			SURFIC	ANOMALY	B	CALCRT-CGLM	CRET	390 3111
ECU-017*	MACAS			SURFIC	ANOMALY	B	CALCRT-CGLM	CRET	390 3111
ECU-018*	MENDEZ			SURFIC	ANOMALY	B	CALCRT-CGLM	CRET	390 3111
ECU-022	NO 124-MENDEZ-2 KM W			SS	OCCURRENCE	B	SEDIMENTS	CRET	311 3111
ECU-023*	NO 126-MENDEZ-10KM W			SS	ANOMALY	B	SEDIMENTS	CRET	311 3111
ECU-024*	NO 129-MENDEZ-15KM W			SS	ANOMALY	A	SEDIMENTS	CRET	311 3111
ECU-025	NO 15-LOJA-50 KM N			MPCD	OCCURRENCE	A	GRAPHITIC SCST		311 3111
ECU-026*	NO 24-LOJA-44 KM N			MPCD	ANOMALY	B	GRAPHITIC SCST		311 3111
ECU-028	NO 31-JANGANO-12KM N		MOBILE BELT	VEIN	OCCURRENCE	B	SCST		311 3111
ECU-030	NO 44-CUENCA-21 KM S			SS	OCCURRENCE	B	SEDIMENTS	PLEIS	311 3111
ECU-033	NO 82-PUYANGO-9 KM S			SS	OCCURRENCE	B	SEDIMENTS	CRET	311 3111
ECU-036*	PUYA			SURFIC	ANOMALY	B	CALCRT-CGLM	CRET	390 3111
ECU-038*	PUYO-NO 2-5 KM N			SS	ANOMALY	B	SEDIMENTS	CRET	311 3111
ECU-040*	QUITO-ESTE			SURFIC	ANOMALY	B	CALCRT-CGLM	CRET	390 3111
ECU-043	SARAGURO-23 KM W				OCCURRENCE	B	VLCN	CRET	311 3111
ECU-501*	A-1	PICHINCHA	MOBILE BELT	VOLCAN	ANOMALY	A	SNDS	QUAT	960 3111
ECU-502*	A-101	MORONA-SANTIAGO	MOBILE BELT	VOLCAN	ANOMALY	A	TUFF	CRET	960 3111
ECU-503*	A-107	AZUAY	MOBILE BELT	VOLCAN	ANOMALY	A	ACID LAVAS	TERT	311 963 3111
ECU-504*	A-108	COTOPAXI	MOBILE BELT	MPCD	ANOMALY	A	GRNT	CRET	964 3111
ECU-505*	A-109	IMBABURA	MOBILE BELT	MPCD	ANOMALY	A	GRDR	CRET-TERT	964 3111
ECU-506*	A-110	NAPO	MOBILE BELT	PHOS	ANOMALY	A	PHOSPHORITE	L CRET	960 3111
ECU-508*	A-112	MORONA-SANTIAGO	MOBILE BELT	SS	ANOMALY	A	LMSN	L CRET	963 3111
ECU-509*	A-113	MORONA-SANTIAGO	MOBILE BELT	SS	ANOMALY	A	MARL	L PAL	963 3111
ECU-510*	A-114	MORONA-SANTIAGO	MOBILE BELT	SS	ANOMALY	A	LUTITE	L JUR	963 3111
ECU-511*	A-115	ZAMORA CHINCHIPE	MOBILE BELT	MSOMA	ANOMALY	A	SKRN	JUR-CRET	311 962 3111
ECU-512*	A-116	ZAMORA CHINCHIPE	MOBILE BELT	MPCD	ANOMALY	A	GRNT	M JUR	311 962 3111
ECU-513	A-117	MORONA-SANTIAGO	MOBILE BELT	MPCD	OCCURRENCE	A	SCST	PALZ	962 3111
ECU-514*	A-30	AZUAY	MOBILE BELT	MPCD	ANOMALY	A	MGMT	CRET-TERT	960 3111
ECU-515*	A-31	AZUAY	MOBILE BELT	MPCD	ANOMALY	A	GRNT	CRET-TERT	960 3111
ECU-516*	A-33	LOJA	MOBILE BELT	SS	ANOMALY	A	LUTITE	TERT	960 3111
ECU-517*	A-39	ZAMORA-CHINCHIPE	MOBILE BELT	VOLCAN	ANOMALY	A	LIMONITE	JUR-CRET	962 3111
ECU-518*	A-41	MORONA-SANTIAGO	MOBILE BELT	SS	ANOMALY	A	LUTITE	CRET	960 3111
ECU-519*	A-48	AZUAY	MOBILE BELT	VOLCAN	ANOMALY	A	TUFF	TERT	960 3111
ECU-520*	A-65	LOJA	MOBILE BELT	MPCD	ANOMALY	A	SCST	PALZ	960 3111
ECU-521*	A-68	LOJA	MOBILE BELT	VOLCAN	ANOMALY	A	TUFF	TERT	960 3111
ECU-522*	A-72-SACAPALCA	LOJA	MOBILE BELT	VOLCAN	ANOMALY	A	PYROCLASTICS	TERT	960 3111
ECU-523*	A-76	LOJA	MOBILE BELT	VOLCAN	ANOMALY	A	TUFF	TERT	960 3111
ECU-524*	A-79	LOJA	MOBILE BELT	VOLCAN	ANOMALY	A	ANDS	TERT	960 3111
ECU-525*	A-82	LOJA	MOBILE BELT	MPCD	ANOMALY	A	GRNT	TERT	960 3111
ECU-526*	A-83	LOJA	MOBILE BELT	VOLCAN	ANOMALY	A	ANDS	TERT	962 3111
ECU-527*	A-87	LOJA	MOBILE BELT	SS	ANOMALY	A	LUTITE	CRET	960 3111
ECU-529	A-89	LOJA	MOBILE BELT	SS	DEV PROSPECT	E	BLK LUTITES	L CRET	311 961 3111

TABLE 1: URANIUM OCCURRENCES IN THE WORLD EXCEPT CANADA AND THE UNITED STATES OF AMERICA (cont.)

EGYPT — INTERNATIONAL URANIUM GEOLOGY INFORMATION SYSTEM (INTURGEO)

MAP-CODE	----DEPOSIT NAME----	-----PROVINCE------	--TEC-SETTING--	-TYPE-	--STATUS-----	SZ	-----HOST ROCK------	-HOST AGE-	-------REFERENCES--------
EGY-001	EL HEIZ			SS	OCCURRENCE		SNDS	OLIG	426 3112
EGY-002	EL EREDIYA	EASTERN DESERT	MOBILE BELT	VEIN	DEV PROSPECT		GRNT	U PROT	426 848 849 3112
EGY-003	GEBEL EL BAKRIYA		MOBILE BELT	MPCD	OCCURRENCE		GRNT	U PROT	426 3112
EGY-004	GEBEL EL MISSIKAT	EASTERN DESERT	MOBILE BELT	VEIN	DEV PROSPECT		GRNT	U PROT	426 848 859 3112
EGY-005	GEBEL QUATRANI		BASIN	SS	OCCURRENCE		SNDS	OLIG	370 426 3112
EGY-006	GEBEL UM ARA		MOBILE BELT	MPCD	OCCURRENCE		GRNT	U PROT	426 3112
EGY-007	SAFAGA + QUSEIR		BASIN	PHOS	OCCURRENCE		PHOS MARL	CRET	370 3112
EGY-008	SEFAGA + QUSEIR		BASIN	OTHER	OCCURRENCE		PHOS MARL	CRET	370 3112
EGY-009	UM ARA-UM SHILMAN	EASTERN DESERT	MOBILE BELT	VEIN	OCCURRENCE		GRNT	U PROT	426 847 3112
EGY-501	ABU GARADI	EASTERN DESERT	MOBILE BELT	MPCD	OCCURRENCE		GRNT	U PROT	865 3112
EGY-502*	ABU THOR LOCALITY	SINAI		SS	ANOMALY		SNDS	M CARB	3112
EGY-503*	ALLOGA THOR LOCALITY	SINAI		SS	ANOMALY		DARK SILT & CLAY	M CRET	3112
EGY-504*	EAST LUXOR	EASTERN DESERT	PLATFORM	PHOS	OCCURRENCE		SILICIFIED PHOSPHATE	U CRET	853 3112
EGY-505	EL ATSHAN	EASTERN DESERT	MOBILE BELT	VEIN	DEV PROSPECT		BOSTONITE	CRET ?	856 857 3112
EGY-506*	EL BAHARIYA	WESTERN DESERT		SS	ANOMALY		SNDS SLSN CLAY SHLF	L CRET	844 863 3112
EGY-507	EL BAKRIYA	EASTERN DESERT	MOBILE BELT	MPCD	PROSPECT		GRNT	U PROT	843 3112
EGY-508	EL FARKHA-WADI KARIE	EASTERN DESERT	MOBILE BELT	VEIN	PROSPECT		BOSTONITE	CRET ?	862 3112
EGY-509	EL HEFHUF	WESTERN DESERT		PHOS	OCCURRENCE		PHOS LMSN	M EOC	844 863 3112
EGY-510	EL OWEIRSHA, WADI	EASTERN DESERT		VEIN	DEV PROSPECT		BOSTONITE	CRET	860 3112
EGY-511	G GATTAR	EASTERN DESERT	MOBILE BELT	VEIN	OCCURRENCE		GRNT	U PROT	3112
EGY-512	G. KAB AMIRI	EASTERN DESERT	MOBILE BELT	VEIN	OCCURRENCE		GRNT	U PROT	849 859 3112
EGY-513	GEBEL DARA	NORTH EASTERN DESER	MOBILE BELT	MPCD	OCCURRENCE		PINK GRNT	590 MA	866 3112
EGY-514	KAB EL WARABA	EASTERN DESERT		VEIN	DEV PROSPECT		BOSTONITE	CRET	845 846 3112
EGY-515	QATRANI	WESTERN DESERT		SS	PROSPECT		X BEDDED SNDS SHLF	OLIG	867 868 3112
EGY-516*	ROSETTA			PLACER	OCCURRENCE		LOOSE SANDS	QUAT	861 3112
EGY-517	SITRA LAKE	WESTERN DESERT		OTHER	OCCURRENCE		SEBKHA	QUAT	844 3112
EGY-518	UM HUYUT-KAB EL ABIA	EASTERN DESERT	MOBILE BELT	VEIN	PROSPECT		BOSTONITE	CRET	854 855 3112
EGY-519	UM SAFI	EASTERN DESERT	MOBILE BELT	MPCD	PROSPECT		FLST	U PROT	864 3112
EGY-520	WADI ABU RASHEID	SOUTH EASTERN DESER	MOBILE BELT	VEIN	OCCURRENCE		PSAMMITIC GNESS	L PROT	850 851 852 3112
EGY-521	WADI ARABA	EASTERN DESERT		SS	OCCURRENCE		HEMAT SLSN	U CARB	858 3112
EGY-522*	WADI EL SAHOM	SINAI		SS	ANOMALY		FERR & WHITE SLSN	M CARB	3112

ETHIOPIA — INTERNATIONAL URANIUM GEOLOGY INFORMATION SYSTEM (INTURGEO)

MAP-CODE	----DEPOSIT NAME----	-----PROVINCE------	--TEC-SETTING--	-TYPE-	--STATUS-----	SZ	-----HOST ROCK------	-HOST AGE-	-------REFERENCES--------
ETH-001*	ARERO TOWN	SIDAMO	MOBILE BELT	MPCD	ANOMALY		GNSS & PGMT	PREC	312 901 3113
ETH-002*	BLUE NILE	GOJJAM	MOBILE BELT	SS	ANOMALY		SNDS	TRI	312 901 3113
ETH-003	DIDIGA HILLS	SIDAMO	MOBILE BELT	VEIN	OCCURRENCE		PGMT	PREC	312 901 3113
ETH-004*	MOLE BELCORE AREA	WOLLEGA	MOBILE BELT	VOLCAN	ANOMALY		VLCN PLUG	TERT	312 901 3113
ETH-005	SEMBABA	SIDAMO	MOBILE BELT	MPCD	OCCURRENCE		PGMT	PREC	312 901 3113
ETH-006*	SURUPPA	SIDAMO	MOBILE BELT	VEIN	ANOMALY		GNSS	PREC	312 901 3113
ETH-007	WADERA	SIDAMO	MOBILE BELT	MPCD	OCCURRENCE		PGMT	PREC	312 901 3113
ETH-501*	GECHA	ILLUBABOR	MOBILE BELT	MPCD	ANOMALY		GNSS-VLCN	PREC	901 3113
ETH-502	HARAR	HARARGE	MOBILE BELT	MPCD	OCCURRENCE		PGMT GRNT	PREC	901 3113

TABLE 1: URANIUM OCCURRENCES IN THE WORLD EXCEPT CANADA AND THE UNITED STATES OF AMERICA (cont.)

FINLAND — INTERNATIONAL URANIUM GEOLOGY INFORMATION SYSTEM (INTURGEO)

MAP-CODE	----DEPOSIT NAME----	-----PROVINCE------	--TEC-SETTING--	-TYPE-	--STATUS-----	SZ	-----HOST ROCK------	-HOST AGE-	-------REFERENCES--------
FIN-001	HERAJAERVENKANNAS		BALTIC SHIELD	PUNCNF	DEV PROSPECT	B	ORTHO QQRTZ	PREC	694
FIN-002	IPATTI		BALTIC SHIELD	QTZPEB	DEV PROSPECT	C	QRTZ	PREC	658 694
FIN-003	JYRAEVAE		BALTIC SHIELD	VEIN	OCCURRENCE		QRTZ	PREC	694
FIN-004	KAIVERVAARA		BALTIC SHIELD	VEIN	OCCURRENCE		QRTZ	PREC	694
FIN-005	KALLIOJAERVI		BALTIC SHIELD	MPCD	OCCURRENCE		DIABASE	PREC	694 694
FIN-006	KESANKI		BALTIC SHIELD	PUNCNF	DEV PROSPECT	C	QRTZ	PREC	694
FIN-007	KOLARI			QTZPEB	SUBECONOMIC		METASEDIMENTS		158
FIN-008	KOLMISOPPI	TALVIVAARA	BALTIC SHIELD	MPCD	BYPRODUCT	D	BLACK SCST	PREC	694 1003
FIN-009	KUOHUNKI		BALTIC SHIELD	PUNCNF	OCCURRENCE		GRNT	PREC	694
FIN-010	KUUSILAMPI	TALVIVAARA	BALTIC SHIELD	MPCD	BYPRODUCT	D	BLACK SCST	PREC	694
FIN-011	LAKEAKALLIO		BALTIC SHIELD	PUNCNF	OCCURRENCE		GRNT	PREC	658 694
FIN-012	LAMPINSAARI			OTHER	DEV PROSPECT	C	METASED & VLCN	PREC	658 694 1003
FIN-013	LEMMETTY		BALTIC SHIELD	PUNCNF	OCCURRENCE		GRNT	PREC	694
FIN-014	MUSTALAMPI		BALTIC SHIELD	MPCD	OCCURRENCE		GNSS	PREC	694
FIN-015	MUSTAMAA	LAPIN LAEAENI	BALTIC SHIELD		OCCURRENCE			PREC	694 1003
FIN-016	NAEAETAEVAARA		BALTIC SHIELD	MPCD	OCCURRENCE		GRNT	PREC	694
FIN-017	NUOTTIJAERVI		BALTIC SHIELD	PHOS	DEV PROSPECT	C	MICA SCST	PREC	694
FIN-018	ONKIMAA		BALTIC SHIELD	MPCD	DEV PROSPECT	C	GRNT	PREC	694
FIN-019	PAHTAVUOMA		BALTIC SHIELD	PUNCNF	DEV PROSPECT	C	MICA SCST	PREC	658 694 1003
FIN-020	PALKISKURU	LAPIN LAEAENI	BALTIC SHIELD		OCCURRENCE			PREC	694
FIN-021	PALMOTTU	HOEMEEN LAEAENI	BALTIC SHIELD		OCCURRENCE			PREC	694
FIN-022	PALTAMO			QTZPEB	SUBECONOMIC		CGLM		158
FIN-023	PAUKKAJANVAARA		BALTIC SHIELD	PUNCNF	DEPLETED MINE	B	CGLM	PREC	694
FIN-024	PAUKKAJANVAARA KOLI	FINNO-KARE		SS	DEV PROSPECT	B	METASEDIMENTS		188
FIN-025	PUUTOSMAEKI		BALTIC SHIELD	PUNCNF	OCCURRENCE		GNSS	PREC	694
FIN-026	REVONKYLAE		BALTIC SHIELD	MPCD	OCCURRENCE		GNSS	PREC	694
FIN-027	RIIHILAMPI		BALTIC SHIELD		OCCURRENCE			PREC	694 1003
FIN-028	RISTIMONTTU			PUNCNF	DEV PROSPECT		GNSS	PREC	694 1003
FIN-029	SAEKKILAENJAERVI	OULUN LAEAENI	BALTIC SHIELD		OCCURRENCE			PREC	694 1003
FIN-030	SAVIJAERVI		BALTIC SHIELD	QTZPEB	OCCURRENCE		QRTZ	JATULIAN	694
FIN-031	SOKLI		BALTIC SHIELD	CRBNT	DEV PROSPECT	D	CRBT	PREC	694
FIN-032	TEMO		BALTIC SHIELD	PHOS	DEV PROSPECT		GNSS	PREC	658 694
FIN-033	UUDENPURONVAARA		BALTIC SHIELD		OCCURRENCE			PREC	694 1003
FIN-034	VIISTOLA		BALTIC SHIELD		OCCURRENCE			PREC	694 1003

FRANCE — INTERNATIONAL URANIUM GEOLOGY INFORMATION SYSTEM (INTURGEO)

MAP-CODE	----DEPOSIT NAME----	-----PROVINCE------	--TEC-SETTING--	-TYPE-	--STATUS-----	SZ	-----HOST ROCK------	-HOST AGE-	-------REFERENCES--------
FRA-001	BEAUREPAIRE	VENDEE		MPCD	MINE		GRNT		2000
FRA-002	BELLEZANE	HAUTE VIENNE		VEIN	MINE		GRNT		2000
FRA-003	BERNARDAN	HAUTE VIENNE		VEIN	MINE	E	ESNT		1027 2000
FRA-004	BEPTHOLENE	AVEYRON		MPCD	MINE		GRNT		2000
FRA-005	BOIS NOIRS-LIMOUZAT	PUY-DE-DOME		VEIN	MINE	D	GRNT		1030 1034 2000
FRA-006	BORNE PILOT			VEIN	UNKNOWN		GRNT		105
FRA-007	CERILLY	ALLIER		SS	MINE		SNDS	PERM	2000
FRA-008	CHAIX MAILLAT	CANTAL		SS	MINE		SNDS		2000
FRA-009*	CHATEAU-CHINON				MINE	C			1030
FRA-010	COUTRAS	GIRONDE		SS	MINE		SNDS		2000

TABLE 1: URANIUM OCCURRENCES IN THE WORLD EXCEPT CANADA AND THE UNITED STATES OF AMERICA (cont.)

FRANCE — INTERNATIONAL URANIUM GEOLOGY INFORMATION SYSTEM (INTURGEO)

MAP-CODE	----DEPOSIT NAME----	-----PROVINCE------	--TEC-SETTING--	-TYPE-	--STATUS-----	SZ	-----HOST ROCK------	-HOST AGE-	-------REFERENCES--------
FRA-011	FANAY	HAUTE VIENNE		VEIN	MINE	D	GRNT	PERM	1030 1033 2000
FRA-012*	FAYE DEPOSIT		BATHOLITH	VEIN	UNKNOWN		GRNT		187
FRA-013	GRURY	ALLIER		VEIN	MINE	D	GRNT		1030 2000
FRA-014	HENRIETTE	HAUTE VIENNE			MINE		GRNT		2000
FRA-015	HYVERNERESSE	CREUSE		VEIN	MINE		GRNT		2000
FRA-016	L'ECARPIERE	VENDEE		VEIN	MINE	D	GRNT		115 1030 2000
FRA-017	LA CHAPELLE LARGEAU	CHARANTE-MARITIME		VEIN	MINE	C	GRNT		1030 2000
FRA-018	LA COMMANDERIE	CHARANTE-MARITIME		VEIN	MINE	D	GRNT		1030 2000
FRA-020	LA DROGISSERIE	CHARANTE MARITIME		MPCD	MINE	C	GRNT		1030 2000
FRA-022	LE BRUGEAUD	HAUTE-VIENNE		VEIN	MINE	D	GRNT		1030 2000
FRA-023	LE CELLIER	LOZERE		VEIN	MINE	D	GRNT		2000
FRA-024	LE CHARDON	VENDEE		VEIN	MINE	D	GRNT		1030 2000
FRA-025	LE FRAISSE	HAUTE VIENNE		VEIN	DEPOSIT	C	GRNT		1030 2000
FRA-026*	LE ROUSSET	VENDEE		MPCD	OCCURRENCE		GRNT		2000
FRA-027	LES BALLAURES	CANTAL		SS	MINE		SNDS		2000
FRA-029	LES PIERRES PLANTEES	LOZERE		VEIN	MINE	D	GRNT		2000
FRA-030	LES VERNAYS DEPOSIT		BATHOLITH	VEIN	UNKNOWN		GRNT		115
FRA-031	LIMOUZAT DEPOSIT			VEIN	MINE		GRNT		106
FRA-032	MARGNAC	HAUTE-VIENNE		VEIN	MINE	E	GRNT	PERM	1030 1033 2000
FRA-033	MAS D'ALRAY	HERAULT		MPCD	MINE	C	GRNT		2000
FRA-034	MAS LAVEYRE	HERAULT		MPCD	MINE		GRNT		2000
FRA-035	PENNARAN	LOIRE-ATLANTIQUE		VEIN	MINE		GRNT		2000
FRA-036	PONTIVY	MORBIHAN		VEIN	MINE		GRNT		2000
FRA-037*	SAIGNEDRESSE	HAUTE VIENNE					GRNT		2000
FRA-038	ST PIERRE DU CANTAL	CANTAL		SS	MINE	D	SNDS		2000
FRA-039	TREVIELS	HERAULT			MINE				2000
FRA-040	VENACHAT	HAUTE VIENNE		VEIN	DEPOSIT		GRNT		2000
FRA-041	VILLERET	LOZERE		VEIN	MINE	C	GRNT		2000

GABON — INTERNATIONAL URANIUM GEOLOGY INFORMATION SYSTEM (INTURGEO)

MAP-CODE	----DEPOSIT NAME----	-----PROVINCE------	--TEC-SETTING--	-TYPE-	--STATUS-----	SZ	-----HOST ROCK------	-HOST AGE-	-------REFERENCES--------
GAB-001	BOYINDZI	HAUTE-OGOOUE REGION	MOBILE BELT	SS	MINE	D	SNDS	L PROT	377 925 3114
GAB-002	MIKOULOUNGOU MINE	HAUTE-OGOOUE REGION	BASIN	SS	MINE	D	SNDS	L PROT	221 925 3114
GAB-003	MOUNANA	HAUTE-OGOOUE REGION	BASIN	SS	INACTIVE MINE	D	SNDS & CGLM	L PROT	198 925 3114
GAB-004	OKELOBONDO	HAUTE-OGOOUE REGION	MOBILE BELT	SS	MINE	D	SNDS	L PROT	3114
GAB-005	OKLO	HAUTE-OGOOUE REGION	MOBILE BELT	SS	MINE	E	SNDS	L PROT	388 924 3114
GAB-501	BAGOMBE	HAUTE-OGOOUE REGION	CONT BASIN	SS	ECONOMIC	D	SNDS	L PROT	3114

TABLE 1: URANIUM OCCURRENCES IN THE WORLD EXCEPT CANADA AND THE UNITED STATES OF AMERICA (cont.)

GERMAN DM RP — INTERNATIONAL URANIUM GEOLOGY INFORMATION SYSTEM (INTURGEO)

MAP-CODE	----DEPOSIT NAME----	-----PROVINCE------	--TEC-SETTING--	-TYPE-	--STATUS-----	SZ	-----HOST ROCK------	-HOST AGE-	-------REFERENCES--------
GDR-001	ANNABERG DISTRICT			VEIN	UNKNOWN				188
GDR-002	ELBTAL			SS	UNKNOWN				188
GDR-003	FREIBERG DISTRICT			VEIN	INACTIVE MINE		METASEDIMENTS		188
GDR-004	FREITAL & RONNEBERG			OTHER	SUBECONOMIC		COAL		188
GDR-005	MARIENBERG DISTRICT			VEIN	UNKNOWN				188

GERMANY,FR — INTERNATIONAL URANIUM GEOLOGY INFORMATION SYSTEM (INTURGEO)

MAP-CODE	----DEPOSIT NAME----	-----PROVINCE------	--TEC-SETTING--	-TYPE-	--STATUS-----	SZ	-----HOST ROCK------	-HOST AGE-	-------REFERENCES--------
GFR-001*	ALTRANDSBERG	BAVARIA		VEIN	PROSPECT		GRNT	HERC	1013 1014 2000
GFR-002	BAVARIAN PFAHL	BAVARIA			PROSPECT	C	GRNT		2000
GFR-003	ELLWEILER			MPCD	MINE		PRPR		92
GFR-004	FALKENBERG	BAVARIA	MOLDANUBIAN	VEIN	PROSPECT		GRNT	CARB	1013 1014 2000
GFR-005	GERATSHOFEN	BAVARIA			PROSPECT		GRNT		2000
GFR-006	GIRNITZ	BAVARIA		VEIN	DEV PROSPECT		GNSS		1021 2000
GFR-007	GROSSSCHLOPPEN	BAVARIA	SAXO-THURINGIAN	VEIN	ECONOMIC	C	GRNT	VARISCAN	1012 1021 2000
GFR-008*	GRUB AM FORST	BAVARIA		SS	DEV PROSPECT	D	SNDS		1021
GFR-009	HEBANZ	BAVARIA	SAXO-THURINGIAN	VEIN	PROSPECT		ESNT	VARISCAN	1012 2000
GFR-010	HOEHENSTEINWEG	BAVARIA	MOLDANUBIAN	VEIN	DEV PROSPECT	C	GRNT		1013 1014 1021 2000
GFR-011	KASSEL				OCCURRENCE			TERT	2000
GFR-012	KRUNKELBACH	BADEN-WUERTTEMBERG		VEIN	DEPOSIT	D	GRNT	CARB-TERT	1011 1021 2000
GFR-013	LENGENFELD	BAVARIA		VEIN	DEV. PROSPECT		GRNT	PREC	1021
GFR-014	LUDWIGSSTADT	BAVARIA			PROSPECT				2000
GFR-015	MENZENSCHWAND-SOPHIA			VEIN	MINE		GRNT		218
GFR-016	MIDDLE FRANCONIA	BAVARIA		SS	PROSPECT		SNDS	MES	2000
GFR-017	MUELLENBACH	BADEN-WUERTEMBERG	BASIN	SS	ECONOMIC	C	SNDS		1014 1015 1021 1023 2000
GFR-018	MURRHARDT	BADEN-WUERTEMBERG		SS	DEV PROSPECT		LMSN	MES	1021 2000
GFR-019	NABBURG	BAVARIA			PROSPECT		GRNT		2000
GFR-020	OBER MOSCHEL				OCCURRENCE			TERT	2000
GFR-021	RUDOLFSTEIN	BAVARIA		VEIN	DEPLETED MINE		GRNT	VARISCAN	1012 1013 1014 1021 2000
GFR-022	SCHWANDORF	BAVARIA			PROSPECT			TERT	2000
GFR-023	STOCKHEIM	BAVARIA		OTHER	DEV. PROSPECT		TUFF	PERM	1021
GFR-024	WAELDEL	BAVARIA		VEIN	DEV. PROSPECT		QTZ-VEIN ZONE	PREC	1013 1014 2000
GFR-025	WEISSENHAID	BAVARIA	MOBILE BELT	VEIN	PROSPECT		GRNT - GNSS	MISS-TERT	1021
GFR-026	WITTICHEN	BADEN-WUERTTEMBERG		VEIN	DEPLETED MINE		GRNT	PREC	1021 2000

TABLE 1: URANIUM OCCURRENCES IN THE WORLD EXCEPT CANADA AND THE UNITED STATES OF AMERICA (cont.)

GHANA — INTERNATIONAL URANIUM GEOLOGY INFORMATION SYSTEM (INTURGEO)

MAP-CODE	----DEPOSIT NAME----	-----PROVINCE------	--TEC-SETTING--	-TYPE-	--STATUS-----	SZ	-----HOST ROCK------	-HOST AGE-	-------REFERENCES--------
GHA-001	ABANDZI		MOBILE BELT	MPCD	OCCURRENCE		PGMT		655 681 3115
GHA-002*	AKROBADZI		MOBILE BELT	MPCD	UNKNOWN		PGMT		681 3115
GHA-003	AMOANDA		MOBILE BELT	MPCD	OCCURRENCE		PGMT		655 681 3115
GHA-004	EJAA		MOBILE BELT	MPCD	OCCURRENCE		PGMT		681 3115
GHA-005*	HASEODE		MOBILE BELT	MPCD	UNKNOWN		PGMT		681 3115

GREECE — INTERNATIONAL URANIUM GEOLOGY INFORMATION SYSTEM (INTURGEO)

MAP-CODE	----DEPOSIT NAME----	-----PROVINCE------	--TEC-SETTING--	-TYPE-	--STATUS-----	SZ	-----HOST ROCK------	-HOST AGE-	-------REFERENCES--------
GRE-001	AMISSINON	CENTRAL MACEDONIA	BASIN		OCCURRENCE				1035
GRE-002	ANGISTRON	CENTRAL MACEDONIA	BASIN		OCCURRENCE				1035
GRE-003	ANO METOCHI	CENTRAL MACEDONIA	BASIN	SS	SUBECONOMIC	C	SLSN		1036 1037 1039 1041 1042
GRE-004	ANO-CHRISTOS	CENTRAL MACEDONIA	BASIN	OTHER	SUBECONOMIC	D	LIGNITE		1036 1037 1041 1042
GRE-005*	ARCHONTOVOUNI	CENTRAL MACEDONIA		MPCD	DEV PROSPECT	C	GRNT		1036
GRE-006	BELASICA	CENTRAL MACEDONIA	BASIN		OCCURRENCE				1035
GRE-007	CHLOI	THRACE	BASIN		OCCURRENCE		SNDS		1035
GRE-008	DELVENI		BASIN		OCCURRENCE				1035
GRE-009	DIPOTAMA	CENTRAL MACEDONIA	BASIN	VOLCAN	OCCURRENCE		VLCN		1039 1041
GRE-010*	FTEROTON	CENTRAL MACEDONIA	BASIN	VEIN	PROSPECT	B	GRNT		1036
GRE-011	HAKRYCHORION		BASIN		OCCURRENCE				1035
GRE-012	KAVALA	CENTRAL MACEDONIA	BASIN		OCCURRENCE		GRNT		1039
GRE-013	KIDONIA	CENTRAL MACEDONIA	BASIN		OCCURRENCE		GRNT		1039
GRE-014	KOTYLI	THRACE	BASIN		PROSPECT		LIGNITE		1036 1039 1041
GRE-015	LALIAS	CENTRAL MACEDONIA			OCCURRENCE		GRNT		1035 1038 1039 1040 1041
GRE-016	LOUKATINA	CENTRAL MACEDONIA	BASIN	VEIN	DEV PROSPECT	C	GRNT		1036 1039 1041
GRE-017	LOUTRA ELEFTHERON	CENTRAL MACEDONIA	BASIN		OCCURRENCE		SCST		1035
GRE-018	LYKOFOS	THRACE	BASIN		OCCURRENCE		SNDS		1035
GRE-019	MARAMENA	CENTRAL MACEDONIA	BASIN	SS	SUBECONOMIC	D	SLSN		1036 1037 1039 1041
GRE-020	PEFKI	CENTRAL MACEDONIA	BASIN	MPCD	DEV PROSPECT	B	GRNT		1036 1039 1041 1042
GRE-021	POTAMI	CENTRAL MACEDONIA	BASIN	SS	DEV PROSPECT	B	ARKS	OLIG	1036 1039 1041
GRE-022	POTISTRA	CENTRAL MACEDONIA	BASIN	SS	PROSPECT		SNDS		1042
GRE-023	SPILIA	CENTRAL MACEDONIA	BASIN	SS	DEV PROSPECT	D	SNDS		1036 1042
GRE-024	ST PHILLIPE	THRACE	BASIN	SS	DEV PROSPECT	C	SEDIMENT		1036 1039 1041
GRE-025	VAMVAKOFITON	CENTRAL MACEDONIA	BASIN	SS	PROSPECT		SNDS	OLIG	1036 1042
GRE-026	VATHI	CENTRAL MACEDONIA	BASIN	VOLCAN	OCCURRENCE				1035
GRE-028	VATHIREMA	CENTRAL MACEDONIA	BASIN	MPCD	DEV PROSPECT	B	GRNT	TERT	1036 1037 1039 1041
GRE-029	XIMMERIA	CENTRAL MACEDONIA	BASIN		OCCURRENCE				1035

TABLE 1: URANIUM OCCURRENCES IN THE WORLD EXCEPT CANADA AND THE UNITED STATES OF AMERICA (cont.)

GREENLAND — INTERNATIONAL URANIUM GEOLOGY INFORMATION SYSTEM (INTURGEO)

MAP-CODE	----DEPOSIT NAME----	-----PROVINCE------	--TEC-SETTING--	-TYPE-	--STATUS-----	SZ	-----HOST ROCK------	-HOST AGE-	-------REFERENCES--------
GRN-001	GAUSS HALVO		MOBILE BELT	VOLCAN	OCCURRENCE		VLCN	DFV	1007
GRN-002	KAISER FRANZ JOSEPH		MOBILE BELT	VOLCAN	OCCURRENCE		RYLT		1007
GRN-003	KVANEFJELD	GARDAR	PLATEAU	MPCD	DEPOSIT	D	AGPAITIC SENT	PREC Y	199
GRN-004	PUISSAGTAQ		MOBILE BELT	VEIN	DEV PROSPECT		GRNT	PREC Y	1006
GRN-005	S KING OSCAR FJORD		MOBILE BELT		OCCURRENCE		RED BED CGLM	DEV	1007
GRN-006	SCORESBY LAND		MOBILE BELT	VEIN	OCCURRENCE		FLUORITIZED BRCC	P CALEDONI	1007

GUATEMALA — INTERNATIONAL URANIUM GEOLOGY INFORMATION SYSTEM (INTURGEO)

MAP-CODE	----DEPOSIT NAME----	-----PROVINCE------	--TEC-SETTING--	-TYPE-	--STATUS-----	SZ	-----HOST ROCK------	-HOST AGE-	-------REFERENCES--------
GUA-001*	ANABELLA		MOBILE BELT	OTHER	ANOMALY		LMSN		374 3116
GUA-002*	BALLENA		MOBILE BELT	VOLCAN	ANOMALY		VLCN		374 3116
GUA-003*	CAQUIBEC			OTHER	ANOMALY		LMSN		374 3116
GUA-004*	CHIQUIMULA		MOBILE BELT		ANOMALY		SCST		374 3116
GUA-005*	EL TERCERON		MOBILE BELT		ANOMALY				374 3116
GUA-006*	ERMITA		MOBILE BELT	VOLCAN	ANOMALY		VLCN		374 3116
GUA-007*	LLANO DEL COYOTE		MOBILE BELT		ANOMALY		GRNT		374 3116
GUA-008*	MATAQUESCUINTLA		MOBILE BELT	VOLCAN	ANOMALY		RYLT BRCC	TERT-QUAT	374 3116
GUA-009*	ROSARIO				ANOMALY		LMSN		374 3116
GUA-010*	SAN JOSE LA ARADA				ANOMALY				374 3116
GUA-011*	SAN RAYMUNDO		MOBILE BELT		ANOMALY		GRNT & SCST		374 3116
GUA-012*	SANTA ELENA			OTHER	ANOMALY		LMSN		374 3116
GUA-013*	SANTO DOMINGO				ANOMALY		LMSN		374 3116
GUA-014*	SUQUINAY				ANOMALY		LMSN		374 3116
GUA-015*	TOJAUIAJ				ANOMALY		LMSN		374 3116
GUA-016*	TAJO DE MONTENEGRO				ANOMALY		LMSN		374 3116
GUA-017*	VILLA LINDA				ANOMALY		LMSN		374 3116
GUA-018*	ZACUALPA				ANOMALY		PGMT		374 3116
GUA-501*	ASUNCION MITA	JUTIAPA	MOBILE BELT		ANOMALY		VLCN TUFFS		3116
GUA-502*	CAMOTAN	CHIQUIMULA			ANOMALY		LMSN		3116
GUA-503*	CHANMAGUA	CHIQUIMULA	MOBILE BELT	VOLCAN	ANOMALY		VLCN	TERT	3116

GUINEA — INTERNATIONAL URANIUM GEOLOGY INFORMATION SYSTEM (INTURGEO) 23·20·15 17/08/87 DANII PAGE . 42

MAP-CODE	----DEPOSIT NAME----	-----PROVINCE------	--TEC-SETTING--	-TYPE-	--STATUS-----	SZ	-----HOST ROCK-- ---	-HOST AGE-	-------REFERENCES--------
GUI-501*	"POINT TRIPLE"	MALI		SS	OCCURRENCE		SNDS	U PROT	940 3117
GUI-502	BITARI	MALI		SS	OCCURRENCE		SNDS	U PROT	940 3117
GUI-503	BOHODOU	KEROUANE	SHIELD	MPCD	OCCURRENCE		GRNT	PREC	942 3117
GUI-504*	FIRAWA	KISSIDOUGOU	SHIELD	MPCD	ANOMALY		GRNT	PREC	942 3117
GUI-505	KEMBERA	GAOUAL		MPCD	OCCURRENCE		MGMT	L PROT	941 3117
GUI-506*	SESSE	KEROUANE	SHIELD	MPCD	ANOMALY		GRNT	PREC	942 3117

TABLE 1: URANIUM OCCURRENCES IN THE WORLD EXCEPT CANADA AND THE UNITED STATES OF AMERICA (cont.)

HUNGARY — INTERNATIONAL URANIUM GEOLOGY INFORMATION SYSTEM (INTURGEO)

MAP-CODE	----DEPOSIT NAME----	-----PROVINCE------	--TEC-SETTING--	-TYPE-	--STATUS-----	SZ	-----HOST ROCK------	-HOST AGE-	-------REFERENCES--------
HUN-001	MECSEK MOUNTAINS			SS	UNKNOWN		SNDS		39
HUN-002	NW LAKE BALATON			SS	UNKNOWN		DLMT		121

INDIA — INTERNATIONAL URANIUM GEOLOGY INFORMATION SYSTEM (INTURGEO)

MAP-CODE	----DEPOSIT NAME----	-----PROVINCE------	--TEC-SETTING--	-TYPE-	--STATUS-----	SZ	-----HOST ROCK------	-HOST AGE-	-------REFERENCES--------
IND-001	BAGHJATA	BIHAR	MOBILE BELT	VEIN	OCCURRENCE		SCST		206 209
IND-002	BAGHMARA	BIHAR	MOBILE BELT	VEIN	DEV PROSPECT		SCST		
IND-003	BAGHNADI AND OTHERS	MADHYA PRADESH	MOBILE BELT	VEIN	OCCURRENCE		RYLT & FLST	PREC	49
IND-005	BARA CHAKRI	BIHAR	MOBILE BELT	VEIN	DEV PROSPECT		SCST		
IND-006	BHALKI	BIHAR	MOBILE BELT	VEIN	DEV PROSPECT		SCST		49
IND-007	BHATIN	BIHAR	MOBILE BELT	VEIN	MINE	C	SCST & MYLONITE		49 206 209
IND-008	BHUNAS	RAJASTHAN	MOBILE BELT	MPCD	INACTIVE MINE		PGMT	POST ARCH	48 49
IND-009	BIJAI	BIHAR	MOBILE BELT	VEIN	OCCURRENCE		SCST & MYLONITE		49
IND-010	BODAL	MADHYA PRADESH	MOBILE BELT	MPCD	DEV PROSPECT		HRNBLND-QTZ-BIOT RX		194
IND-012	CHAMETHI	UTTAR PRADESH	MOBILE BELT	MPCD	OCCURRENCE		SCST & PHLT		49
IND-013	CHHINJRA	PUNJAB	MOBILE BELT	MPCD	OCCURRENCE		QRTZ		49
IND-014	CHIKMAGALUR	KARNATAKA		QTZPEB	OCCURRENCE		QTZ-PEBBLE CGLM	PREC	176
IND-015	CHIRUDIH	BIHAR	MOBILE BELT	VEIN	OCCURRENCE		BIOTITE SCST		49
IND-016	DABGULI-ARBAIL	KARNATAKA	BASIN	MPCD	ECONOMIC		QTZ SCST		1061
IND-017	DASAIDIH	BIHAR	MOBILE BELT	VEIN	DEV PROSPECT		SCST		
IND-018	DHABI	MADHYA PRADESH	MOBILE BELT	MPCD	SUBECONOMIC		PINK GRNT		
IND-019	DHADKIDIH	BIHAR	MOBILE BELT	VEIN	OCCURRENCE		SCST		
IND-020	DHANTUPPA	BIHAR	MOBILE BELT	VEIN	DEV PROSPECT	C	BIOTITE SCST		49 206
IND-021	DIARA	RAJASTHAN	MOBILE BELT	MPCD	DEV PROSPECT		PINK APLITIC GRNT		
IND-022	DORANDA-SANKARA	BIHAR	MOBILE BELT	MPCD	DEV PROSPECT				49
IND-024	DUMHATH	MADHYA PRADESH	MOBILE BELT	MPCD	SUBECONOMIC		QRTZ	PREC	
IND-025	GALUDIH	BIHAR	MOBILE BELT	VEIN	DEV PROSPECT		SCST		
IND-026	GARADIH	BIHAR	MOBILE BELT	VEIN	DEV PROSPECT		SCST MYLONITE		49 206
IND-027	GHATESHWAR	RAJASTHAN	MOBILE BELT	MPCD	DEV PROSPECT		CARB PHLT		
IND-028	GOPALPET	ANDHRA PRADESH	MOBILE BELT	MPCD	OCCURRENCE		BASIC DYKES		49
IND-029	GURULPADA	BIHAR	MOBILE BELT	VEIN	DEV PROSPECT		SCST		
IND-030	ITAGARH	BIHAR	MOBILE BELT	VEIN	DEV PROSPECT		SCST		
IND-031	JADUGUDA	BIHAR	EUGEOSYNC	VEIN	MINE		CATACLASTICS		47 48 49 69 206
IND-032	KADAMDIH	BIHAR	MOBILE BELT	VEIN	DEV PROSPECT		SCST		
IND-034	KALKULAM AND OTHERS	KERALA	MOBILE BELT	MPCD	OCCURRENCE		PGMT	PROT	49
IND-035	KANYALUKA	BIHAR	MOBILE BELT	VEIN	DEV PROSPECT		SCST		206
IND-036	KER	BIHAR	MOBILE BELT	VEIN	DEV PROSPECT		SCST		
IND-037	KERUA DUNGRI	BIHAR	MOBILE BELT	VEIN	MINE		SCST & MYLONITE		49 206
IND-038	KHANDELA	RAJASTHAN		MPCD	OCCURRENCE		KAOLINIZED APLT		49
IND-039	KHEJURDARI	BIHAR	MOBILE BELT	VEIN	DEV PROSPECT		BIOTITE SCST		49 206
IND-040	KHO-DARIBA	RAJASTHAN	MOBILE BELT	MPCD	BYPRODUCT		PHLT & SCST		49
IND-041	KOLIHAN	RAJASTHAN	MOBILE BELT	MPCD	OCCURRENCE		APLITE DYKES & SILLS		49
IND-042*	KORATTI	TAMIL NADU		MPCD	ANOMALY		CRBT		208
IND-043	KUKU DUNGRI	BIHAR	MOBILE BELT	VEIN	DEV PROSPECT		SCST		
IND-044	KULLAMPATTI	TAMIL NADU	MOBILE BELT	MPCD	OCCURRENCE		MGMT		49

TABLE 1: URANIUM OCCURRENCES IN THE WORLD EXCEPT CANADA AND THE UNITED STATES OF AMERICA (cont.)

INDIA — INTERNATIONAL URANIUM GEOLOGY INFORMATION SYSTEM (INTURGEO)

MAP-CODE	----DEPOSIT NAME----	-----PROVINCE------	--TEC-SETTING--	-TYPE-	--STATUS-----	SZ	-----HOST ROCK------	-HOST AGE-	-------REFERENCES--------
IND-045	LOTA PAHAR	BIHAR	MOBILE BELT	VEIN	OCCURRENCE		FERRUGINOUS BRCC		
IND-046	MAHULDIH	BIHAR	MOBILE BELT	VEIN	DEV PROSPECT		CHLORITE SCST		49
IND-048	NAMBAKURICHI	TAMIL NADU	STABLE SHELF	OTHER	OCCURRENCE		PHOSPHATE NODULES		49
IND-049	NANDUP	BIHAR	MOBILE BELT	VEIN	DEV PROSPECT		CHLORITE SCST		49 206
IND-051	NARWAPAHAR	BIHAR	MOBILE BELT	VEIN	SUBECONOMIC		SCST & MYLONITE		49 206 209
IND-052	NILMOHANPUR	BIHAR	MOBILE BELT	VEIN	DEV PROSPECT		SCST		49
IND-053	NIMDIH	BIHAR	MOBILE BELT	VEIN	DEV PROSPECT	B	BRCC		49 206
IND-054	PARAMDIH	BIHAR	MOBILE BELT	VEIN	DEV PROSPECT		SCST		
IND-055	PAT-PUNE-SHARAN	HIMACHAL PRADESH	MOBILE BELT	MPCD	OCCURRENCE		QRTZ		49
IND-056	PATHARGHARA	BIHAR	MOBILE BELT	VEIN	DEV PROSPECT		BIOTITE SCST		49
IND-057	PIKRI BANA	BIHAR	MOBILE BELT	VEIN	DEV PROSPECT		SCST		
IND-058	PURAN DUNGRI	BIHAR	MOBILE BELT	VEIN	OCCURRENCE		BIOTITE SCST		49 206
IND-059	PURNAPANI	BIHAR	MOBILE BELT	VEIN	OCCURRENCE		SCST		49
IND-060	PUTULPIR	BIHAR	MOBILE BELT	VEIN	DEV PROSPECT		SCST		
IND-061	RAJDAH	BIHAR	MOBILE BELT	VEIN	OCCURRENCE		CHLORITE SCST		49 206
IND-062	RAJGAON	BIHAR	MOBILE BELT	VEIN	OCCURRENCE		SCST		206
IND-063	RAKHA MINES	BIHAR	MOBILE BELT	VEIN	BYPRODUCT		CHLORITE SCST		
IND-064*	RAMCHANDRA PAHAR	BIHAR	MOBILE BELT	VEIN	ANOMALY		SCST		49
IND-065	REGADIH	BIHAR	MOBILE BELT	VEIN	DEV PROSPECT		SCST		
IND-066	ROAM	BIHAR	MOBILE BELT	VEIN	BYPRODUCT		BIOTITE SCST		49
IND-067	ROHIL	RAJASTHAN	MOBILE BELT	MPCD	DEV PROSPECT		APLT		
IND-068*	SAMALPATTI	TAMIL NADU	MOBILE BELT	MPCD	ANOMALY		CRBT		208
IND-069	SANKADIH	BIHAR	MOBILE BELT	VEIN	OCCURRENCE		SCST		49 206
IND-070	SURDA	BIHAR	MOBILE BELT	VEIN	DEV PROSPECT		QRTZ BRCC		206
IND-071	TAMA DUNGRI	BIHAR	MOBILE BELT	VEIN	DEV PROSPECT		FAULT BRCC		49 206
IND-072	TAMA PAHAR	BIHAR		VEIN	DEV PROSPECT				
IND-073	TURAMDIH	BIHAR	MOBILE BELT	VEIN	PROSPECT		BIOTITE SCST		49 206 209
IND-074	TURUKOCHA	BIHAR	MOBILE BELT	VEIN	OCCURRENCE		SCST		49 206
IND-075*	TUWA	GUJARAT		MPCD	ANOMALY		PINK GRNT		49
IND-076	UDAISAGAR	RAJASTHAN	MOBILE BELT	MPCD	SUBECONOMIC		PHLT & SHLE		48
IND-077	UJAINPUR	BIHAR	MOBILE BELT	VEIN	DEV PROSPECT		SCST		
IND-078	UKRI	BIHAR	MOBILE BELT	VEIN	DEV PROSPECT		QRTZ		49
IND-079	UMRA	RAJASTHAN	MOBILE BELT	MPCD	SUBECONOMIC		CHLORITIC SHLE		48 49

INDONESIA — INTERNATIONAL URANIUM GEOLOGY INFORMATION SYSTEM (INTURGEO)

MAP-CODE	----DEPOSIT NAME----	-----PROVINCE------	--TEC-SETTING--	-TYPE-	--STATUS-----	SZ	-----HOST ROCK------	-HOST AGE-	-------REFERENCES--------
INS-501	ACEH TENGGARA	ACEH	MOBILE BELT	MPCD	OCCURRENCE		GRNT ROCK	PERM ?	900 3118
INS-502*	BAKUMPAI	CENTRAL KALIMANTAN	MOBILE BELT	MPCD	OCCURRENCE				900 3118
INS-503*	BANGGAI	SOUTH SULAWESI	MOBILE BELT	MPCD	OCCURRENCE		GRNT ROCK	PAL	900 3118
INS-504	BANGKIR	CENTRAL SULAWESI	MOBILE BELT	MPCD	OCCURRENCE		GRNT ROCK	TERT	900 3118
INS-505	BANTIMALA	SOUTH SULAWESI	STABLE SHELF	OTHER	OCCURRENCE		SCST	MES-TERT	900 3118
INS-506	BARRU	SOUTH SULAWESI	SHALLOW SEA	VOLCAN	OCCURRENCE		TRCT	NEOGENE	900 3118
INS-507	BULIT	WEST KALIMANTAN	INTERMTN BASIN	VOLCAN	OCCURRENCE		RYLT & TRCT	NEOGENE	900 3118
INS-508	FAPANULI	NORTH SUMATRA	MOBILE BELT	MPCD	OCCURRENCE		GRNT ROCK	PERM ?	3118
INS-509	GOWA	SOUTH SULAWESI	STABLE SHELF	CRBNT	OCCURRENCE		LMSN	TERT	900 3118
INS-510	KALAN	WEST KALIMANTAN	INTERMTN BASIN	VEIN	SUBECONOMIC	D	METAMORPHIC ROCK	PERM	900 3118

TABLE 1: URANIUM OCCURRENCES IN THE WORLD EXCEPT CANADA AND THE UNITED STATES OF AMERICA (cont.)

INDONESIA — INTERNATIONAL URANIUM GEOLOGY INFORMATION SYSTEM (INTURGEO)

MAP-CODE	----DEPOSIT NAME----	-----PROVINCE------	--TEC-SETTING--	-TYPE-	--STATUS-----	SZ	-----HOST ROCK------	-HOST AGE-	-------REFERENCES--------
INS-511	LAMPUNG TENGAH	LAMPUNG	MOBILE BELT	MPCD	OCCURRENCE		ALKALINE GRNT	CRET	900 3118
INS-512	MAHAKAM HULU	EAST KALIMANTAN	INTERMTN BASIN	VOLCAN	OCCURRENCE		RYLT	TERT	900 3118
INS-513	MASAMBA	SOUTH SULAWESI	MOBILE BELT	MPCD	OCCURRENCE		GRNT ROCK	TERT	900 3118
INS-514	MUARA BUNGO	JAMBI	MOBILE BELT	MPCD	OCCURRENCE		GRNT ROCK	CARB	900 3118
INS-515	PALU	CENTRAL SULAWESI	MOBILE BELT	MPCD	OCCURRENCE		GRNT ROCK	TERT	900 3118
INS-516	RANSIKI	IRIAN JAYA	MOBILE BELT	MPCD	OCCURRENCE		GRNT ROCK	PAL	900 3118
INS-517	SAWAHLUNTO	WEST SUMATRA	INTERMTN BASIN	SS	OCCURRENCE		QTZ SNDS	MIO	900 3118
INS-518	SIBOLGA	NORTH SUMATRA	CONT BASIN	SS	PROSPECT		SNDS	PAL	900 3118
INS-519	TAPANULI	NORTH SUMATRA	MOBILE BELT	MPCD	OCCURRENCE		GRNT ROCK	PERM ?	900 3118
INS-520*	TUKUL	C&W KALIMMANTAN	CONT BASIN	MPCD	OCCURRENCE		GRNT ROCKS	MES	900 3118

IRAN, ISL REP — INTERNATIONAL URANIUM GEOLOGY INFORMATION SYSTEM (INTURGEO)

MAP-CODE	----DEPOSIT NAME----	-----PROVINCE------	--TEC-SETTING--	-TYPE-	--STATUS-----	SZ	-----HOST ROCK------	-HOST AGE-	-------REFERENCES--------
IRA-001*	MESKANI	TALMESI-MESKANI	INTERMTN BASIN	VEIN	CU DEPOSIT		VLCN	CRET-TERT	1002
IRA-002*	TALMESI	TALMESI-MESKANI	INTERMTN BASIN	VEIN	CU DEPOSIT		VLCN	CRET TERT	1002

ISRAEL — INTERNATIONAL URANIUM GEOLOGY INFORMATION SYSTEM (INTURGEO)

MAP-CODE	----DEPOSIT NAME----	-----PROVINCE------	--TEC-SETTING--	-TYPE-	--STATUS-----	SZ	-----HOST ROCK------	-HOST AGE-	-------REFERENCES--------
ISR-001*	ROTEM FERT PLANT	NEGEV DESERT	BASIN	PHOS	BYPRODUCT		PHOSPHORITE	TERT	225 226

TABLE 1: URANIUM OCCURRENCES IN THE WORLD EXCEPT CANADA AND THE UNITED STATES OF AMERICA (cont.)

ITALY — INTERNATIONAL URANIUM GEOLOGY INFORMATION SYSTEM (INTURGEO)

MAP-CODE	----DEPOSIT NAME----	-----PROVINCE------	--TEC-SETTING--	-TYPE-	--STATUS-----	SZ	-----HOST ROCK------	-HOST AGE-	-------REFERENCES--------
ITA-001	AVELENGO				OCCURRENCE		IGNB	PERM	1024
ITA-002	BORGONE SUSA			OTHER	OCCURRENCE		GNSS		1020 1024
ITA-003	BRIC COLME			OTHER	OCCURRENCE		GNSS		1020 1024
ITA-004	CHIOTTI			OTHER	OCCURRENCE		GNSS		1020 1024
ITA-005	CIARMA			OTHER	OCCURRENCE		GNSS		1020 1024
ITA-006	COMEGLIANS				OCCURRENCE		ARENITE	PERM	1024
ITA-007	CONDINO			VOLCAN	OCCURRENCE		TUFF	PERM	1020 1024
ITA-008	FIDERA			OTHER	OCCURRENCE		GNSS		1020 1024
ITA-009	GRAN PILASTRO				OCCURRENCE			PERM-TRI	1024
ITA-010	GRAN S BERNARDO				OCCURRENCE		MICA SCST		1020 1024
ITA-011	LURISIA			OTHER	OCCURRENCE		GNSS		1020 1024
ITA-012	MALLES VENOSTA			VOLCAN	OCCURRENCE		TUFF	PERM	1020 1024
ITA-013	MONCENISIO-STRADA			OTHER	OCCURRENCE		GNSS		1020 1024
ITA-014	MONTE BRACCO			OTHER	OCCURRENCE		GNSS		1020 1024
ITA-015	MONTE SEGURET			OTHER	OCCURRENCE		GNSS		1020 1024
ITA-016	MT BIANCO			VEIN	OCCURRENCE		GRNT		1020
ITA-017	NALLES			VOLCAN	OCCURRENCE		IGNB	PERM	1024
ITA-018	NOVAZZA		BASIN	VOLCAN	ECONOMIC	D	IGNB	PERM	1020 1022 1024
ITA-019	PALUZZA				OCCURRENCE		ARENITE	PERM	1024
ITA-020	PASSO DI MONTE				OCCURRENCE		ARENITE	PERM	1024
ITA-021	PICCO DEI TRE SIGNOR				OCCURRENCE			PERM-TRI	1024
ITA-022	PIETRA LIG			OTHER	OCCURRENCE		GNSS		1020 1024
ITA-023	PIZZO TORMELLO			VOLCAN	OCCURRENCE		TUFF	PERM	1020 1024
ITA-024	PREIT			VOLCAN	SUBECONOMIC	C	QTZ MICA SCST		1020 1022 1024
ITA-025	RIO FREDDO			SS	INACTIVE MINE		SCST		1020
ITA-026	SALBERTRANDE			OTHER	OCCURRENCE		GNSS		1020 1024
ITA-027	TRAVERSELLA			MSOMA	OCCURRENCE				1020 1024
ITA-028	ULZIO			OTHER	OCCURRENCE		GNSS		1020 1024
ITA-029	VAL DAONE			VOLCAN	OCCURRENCE		TUFF	PERM	148 1020 1024
ITA-030	VAL DI LAGORDI			VOLCAN	OCCURRENCE		IGNB	PERM	1024
ITA-031	VAL FORMAZZA			OTHER	OCCURRENCE		GNSS		1020 1024
ITA-032	VAL GRISANCHE			OTHER	OCCURRENCE		GNSS		1020 1024
ITA-033	VAL MARANO				OCCURRENCE		ARENITE	PERM	1024
ITA-034	VAL MARMORA			OTHER	OCCURRENCE		GNSS		1020 1024
ITA-035	VAL RENDENA			SS	DEV PROSPECT	B	SNDS	PERM	148 1020
ITA-036	VAL SERIANA	LOMBARDY		SS	DEV PROSPECT	B	SNDS	PERM	1022
ITA-037	VAL VEDELLO	SONDRIO	BASIN	VEIN	ECONOMIC	D	GNSS		1022
ITA-038	VALBONDIONE			VOLCAN	OCCURRENCE		TUFF	PERM	1020 1024
ITA-039	VALGANO			VOLCAN	DEPOSIT		VLCN SEDIMENTS		1020
ITA-040	VIOLA			OTHER	OCCURRENCE		GNSS		1020 1024
ITA-041	VULSINI		MOBILE BELT	VOLCAN	PROSPECT		PYROCLASTICS	PERM	209 1026

IVORY COAST — INTERNATIONAL URANIUM GEOLOGY INFORMATION SYSTEM (INTURGEO)

MAP-CODE	----DEPOSIT NAME----	-----PROVINCE------	--TEC-SETTING--	-TYPE-	--STATUS-----	SZ	-----HOST ROCK------	-HOST AGE-	-------REFERENCES--------
IVC-002*	NEKAOUNIE	BAS-CAVALLY	MOBILE BELT	MPCD	OCCURRENCE	A	PGMT		335
IVC-003*	POUNIE	BAS-CAVALLY	MOBILE BELT	MPCD	OCCURRENCE	A	PGMT		335
IVC-004*	TIBOTO-SEE-GRABO	BAS-CAVALLY	MOBILE BELT	MPCD	OCCURRENCE	A	PGMT		335

TABLE 1: URANIUM OCCURRENCES IN THE WORLD EXCEPT CANADA AND THE UNITED STATES OF AMERICA (cont.)

JAPAN — INTERNATIONAL URANIUM GEOLOGY INFORMATION SYSTEM (INTURGEO)

MAP-CODE	----DEPOSIT NAME----	-----PROVINCE------	--TEC-SETTING--	-TYPE-	--STATUS-----	SZ	-----HOST ROCK------	-HOST AGE-	-------REFERENCES--------
JPN-001	AKATANI	HONSHU		SS	PROSPECT		COALY SHLE	MIO	408 806 3119
JPN-003	FUTORO	HOKKAIDO		SS	PROSPECT		CGLM	MIO	408 807 3119
JPN-004	HANAMAKI	HONSHU	BASEMENT GREEN	SS	PROSPECT		SNDS & CGLM	MIO	408 808 809 3119
JPN-008	JOBAM	HONSHU		SS	DEPOSIT		CGLM	L MIO	405 408 3119
JPN-012	KANAMARU	HONSHU		SS	PROSPECT		CGLM	MIO	408 810 3119
JPN-014	KUCHIWA	HONSHU		SS	PROSPECT		SNDS	MIO	408 811 3119
JPN-015	MIKAWA	HONSHU		SS	PROSPECT		COALLY SNDS	MIO	408 806 3119
JPN-017	MITOYA	HONSHU		SS	PROSPECT		CGLM	MIO	408 3119
JPN-018	NAKAJYO	HONSHU		SS	PROSPECT		SNDS	MIO	408 812 3119
JPN-019	NAKAMARUKE	HONSHU		SS	PROSPECT	B	SNDS	MIO	405 408 813 3119
JPN-021	NINGYO-TOGE MINE	HONSHU		SS	MINE	D	CGLM-ARKS-SNDS	MIO	5 179 3119
JPN-022	NOTO	HONSHU		PHOS	PROSPECT		CGLM	MIO	408 814 3119
JPN-024	OKUSHIRI	HOKKAIDAO		SS	PROSPECT	B	CGLM	MIO	408 410 3119
JPN-025	OKUTANGO	HONSHU		SS	PROSPECT	B	CGLM	MIO	405 409 410 815 3119
JPN-026	OUCHI	HONSHU		SS	PROSPECT		COALY MDSN	MIO	408 816 817 3119
JPN-028	SUNAGAWA	HONSHU		SS	PROSPECT		CGLM	MIO	408 818 3119
JPN-029	TARUMIZU	KYUSHU		SS	PROSPECT	C	CGLM	MIO	370 405 407 408 410
JPN-031	TAZAWAKO	HONSHU	BASEMENT GREEN	SS	PROSPECT		PYROCLASTICS	MIO	408 820 821 3119
JPN-033	TOYODA	HONSHU		SS	DEV PROSPECT	C	CGLM	L CRET	405 822 3119
JPN-034	TSUKIYASHI	HONSHU	BASIN	SS	SUBECONOMIC	D	CGLM	MIO	370 405 406 407 409
JPN-501	KUROKAWA MINE	HONSHU		VEIN	PROSPECT		RYLT	CRET	824 3119
JPN-502	MATSUIWA MINE	HONSHU		VEIN	PROSPECT		ALTERED ANDS	CRET	825 3119
JPN-503	MIYOSHI MINE	HONSHU		VEIN	PROSPECT		GRNT	CRET	826 827 3119
JPN-504	NODATAMAGAWA MINE	HONSHU		OTHER	OCCURRENCE		QRTZ	PERM	828 3119
JPN-505	OGAMO MINE	HONSHU		VEIN	PROSPECT		GRNT	CRET	829 3119
JPN-506	OZASA MINE	HONSHU		VEIN	OCCURRENCE		GRNT	CRET	830 831 3119
JPN-507	YAMAGUCHI MINE	HONSHU		MSOMA	PROSPECT		SKRN & GRNT	CRET	832 3119
JPN-508	YUYA	HONSHU		SS	PROSPECT		CGLM	L CRET	3119

JORDAN — INTERNATIONAL URANIUM GEOLOGY INFORMATION SYSTEM (INTURGEO)

MAP-CODE	----DEPOSIT NAME----	-----PROVINCE------	--TEC-SETTING--	-TYPE-	--STATUS-----	SZ	-----HOST ROCK------	-HOST AGE-	-------REFERENCES--------
JOR-501	EL HASA			PHOS	BYPRODUCT	E	PHOSPHORITE	U CRET	431 433
JOR-502	RUSEIFA			PHOS	BYPRODUCT	E	PHOSPHORITE	U CRET	431 433
JOR-503	SHIDIYA			PHOS	BYPRODUCT	E	PHOSPHORITE	U CRET	431 433
JOR-504	WADI EL ABYAD			PHOS	BYPRODUCT	E	PHOSPHORITE	U CRET	431 433

TABLE 1: URANIUM OCCURRENCES IN THE WORLD EXCEPT CANADA AND THE UNITED STATES OF AMERICA (cont.)

KOREA REP. — INTERNATIONAL URANIUM GEOLOGY INFORMATION SYSTEM (INTURGEO)

MAP-CODE	----DEPOSIT NAME----	-----PROVINCE------	--TEC-SETTING--	-TYPE-	--STATUS-----	SZ	-----HOST ROCK------	-HOST AGE-	-------REFERENCES--------
ROK-001*	CHANGGY				OCCURRENCE		PGMT		606 3120
ROK-002*	CHUNGCHEONG				ANOMALY		GRAPHITE		606 3120
ROK-003	GONGJU	CHUNGCHUNGNAM-DO	MOBILE BELT	OTHER	PROSPECT		GRAPHITIC SCST	PREC	606 922 3120
ROK-004	KOESAN-TAEJON	GOESAN	GEOSYNCLINE	OTHER	SUBECONOMIC	D	BLK SHLE	PROT	127 370 606 3120
ROK-005*	KWANGWONDO			MPCD	OCCURRENCE		GRNT		606 3120
ROK-006	OCKCHEON	CHUNGCHEONG-DO	GEOSYNCLINE	OTHER	SUBECONOMIC	E	BLK SLTE	M PALZ	350 911 912 3120
ROK-007*	OKDONG				OCCURRENCE		PGMT		606 3120
ROK-008	TONGJUM		MOBILE BELT	MPCD	OCCURRENCE		GRNT	CRET	411 3120
ROK-009*	UDEASAN				OCCURRENCE		PGMT		606 3120
ROK-501	BONAPSAN	GYEONGGI-DO		PUNCNF	PROSPECT	B	CHLORITE GNSS	L PROT	914 915 3120
ROK-502	GEUMHWA-CHUIWON-HWAC	KANGWON-DO		MPCD	OCCURRENCE		PGMT - GNSS	PREC	920 3120
ROK-503	GONGJU-OASEONG	CHUNGCHEONGNAM-DO	CONT BASIN	SS	OCCURRENCE		SNDS CGLM	CRET	916 3120
ROK-504	JINCHEON	CHUNGCHEONGBUG-DO	MOBILE BELT	VEIN	OCCURRENCE		SHEAR IN GNSS	PREC	918 919 3120
ROK-505	JUNGWONSAN	GYEONGGI-DO	MOBILE BELT	PUNCNF	PROSPECT	B	CHLORITE GNSS	L PROT	913 3120
ROK-506	MOOJU	JEONRABUG-DO	MOBILE BELT	MPCD	OCCURRENCE		PGMT GNSS		917 3120
ROK-507	ODAISAN	GANGWON-DO	MOBILE BELT	MPCD	OCCURRENCE		PGMT - 2-MICA GRNT		921 3120
ROK-508	OGDONG	CHUNGCHEOUNGBUG-DO	MOBILE BELT	MPCD	OCCURRENCE		GNSS-GRNT-PGMT	PREC	921 3120
ROK-509	ONJEONG	GYEONGSANGBUK-DO	CONT BASIN	SS	OCCURRENCE		SNDS, CGLM	JUR-CRET	917 3120
ROK-510	SABUG	GANGWON-DO		VEIN	OCCURRENCE		SNDS	PERM	923 3120
ROK-511	YUMYEONGSAN	GYEONGGI-DO	RIFT ZONE	PUNCNF	PROSPECT	B	GNSS QRTZ	L PROT	913 3120

LESOTHO — INTERNATIONAL URANIUM GEOLOGY INFORMATION SYSTEM (INTURGEO)

MAP-CODE	----DEPOSIT NAME----	-----PROVINCE------	--TEC-SETTING--	-TYPE-	--STATUS-----	SZ	-----HOST ROCK------	-HOST AGE-	-------REFERENCES--------
LES-501*	HELSPOORT			SS	OCCURRENCE		SNDS	TRI	430
LES-502*	KHOPHOLE DONGA			SS	OCCURRENCE		SNDS	TRI	430
LES-503*	KOLO			SS	OCCURRENCE		SNDS	TRI	430
LES-504*	LUKA			SS	OCCURRENCE		SNDS	TRI	430
LES-505*	TSITA'S NEK			SS	OCCURRENCE		SNDS	TRI	430

MADAGASCAR — INTERNATIONAL URANIUM GEOLOGY INFORMATION SYSTEM (INTURGEO)

MAP-CODE	----DEPOSIT NAME----	-----PROVINCE------	--TEC-SETTING--	-TYPE-	--STATUS-----	SZ	-----HOST ROCK------	-HOST AGE-	-------REFERENCES--------
MAG-001*	AMBINDRAKEMBA	TULEAR		OTHER	DEPLETED MINF	B		PREC	650 3122
MAG-002	AMPASINDAVA	DIECTO SUAREZ	MOBILE BELT	MPCD	PROSPECT		SENT		350 650 3122
MAG-003	ANTSIRABE			SS	DEV PROSPECT		MARLY CLAYS & SNDS	NEOGENE	370 3122
MAG-004	FOLAKARA	MASUNGA	GRABEN	SS	PROSPECT	C	ARENITE	KARROO	70 171 3122
MAG-005	ITAKEFA	TULEAR	MOBILE BELT	MPCD	DEV PROSPECT	D	SCST	PREC	370 3122
MAG-006	ITREMO	FIANARANTSOA	MOBILE BELT	MPCD	PROSPECT		SENT	PREC	650 3122

TABLE 1: URANIUM OCCURRENCES IN THE WORLD EXCEPT CANADA AND THE UNITED STATES OF AMERICA (cont.)

MALAWI — INTERNATIONAL URANIUM GEOLOGY INFORMATION SYSTEM (INTURGEO)

MAP-CODE	----DEPOSIT NAME----	-----PROVINCE------	--TEC-SETTING--	-TYPE-	--STATUS-----	SZ	-----HOST ROCK------	-HOST AGE-	-------REFERENCES--------
MLW-001*	CHILWA ISLAND	CHILWA ALKALINE	MOBILE BELT	CRBNT	UNKNOWN		CRBT		329 604
MLW-002	ILOMBA HILL	CHILWA ALKALINE		VEIN	DEV PROSPECT	B	SENT		329 604
MLW-003	KANGANKUNDE HILL				UNKNOWN		CRBT		329 604
MLW-004	KASUPE				PROSPECT		SENT		329 604
MLW-005	LIVINGSTONIA		BASIN		PROSPECT		SEDIMENT		329 604
MLW-006*	LUNGO HILL				ANOMALY		SENT		604
MLW-007	TAMBANI			MPCD	PROSPECT		GNSS	PREC	329 604
MLW-009*	TUNDULA HILL	CHILWA ALKALINE		CRBNT	ANOMALY		CRBT		329 604
MLW-010	KAYLELEKENA AREA	KANONGA	BASIN	SS	DEV PROSPECT		KARROO	PERM	306

MALAYSIA — INTERNATIONAL URANIUM GEOLOGY INFORMATION SYSTEM (INTURGEO)

MAP-CODE	----DEPOSIT NAME----	-----PROVINCE------	--TEC-SETTING--	-TYPE-	--STATUS-----	SZ	-----HOST ROCK------	-HOST AGE-	-------REFERENCES--------
MAL-501*	GUNONG BAKAU			VEIN	OCCURRENCE		GRNT		350 423
MAL-502	SARAWAK				PROSPECT		SNDS		434
MAL-503*	SUNGEI CHILLING			VEIN	OCCURRENCE		GRNT		350 423 424
MAL-504*	SUNGKAI DUA	SELANGOR		VEIN	PROSPECT		GRNT		423 424 434

MALI — INTERNATIONAL URANIUM GEOLOGY INFORMATION SYSTEM (INTURGEO)

MAP-CODE	----DEPOSIT NAME----	-----PROVINCE------	--TEC-SETTING--	-TYPE-	--STATUS-----	SZ	-----HOST ROCK------	-HOST AGE-	-------REFERENCES--------
MLI-501*	ADRAR DES IFORAS		MOBILE BELT	MPCD	OCCURRENCE		GNSS		333 3121
MLI-502	BAGEFARA	KATI	MOBILE BELT	MPCD	PROSPECT		GRNT	BIRRIMIAN	1507 3121
MLI-503*	BODILO	KENIEBA	BASIN	SS	PROSPECT		SNDS	PREC	1508 1509 3121
MLI-504	DABORA	KENIEBA	SOCLE BIRRIMIEN	SS	PROSPECT		SNDS	BIRRIMIAN	150 1511 3121
MLI-505*	DIABERE	KENIEBA	BASIN	SS	PROSPECT		SNDS	PREC	3121
MLI-506	DIALAFARA	KENIEBA	BASIN	SS	OCCURRENCE		SNDS	PREC	1512 3121
MLI-507	FALEA	KENIEBA	BASIN	SS	PROSPECT		SNDS	PREC	1508 1509 1512 3121
MLI-508*	IBELBEL BARAKOYE	GAO	MOBILE BELT	SS	PROSPECT		LATERITES	EOC	333 1500 1501 3121
MLI-509*	IN-TAMAT	KIDAL	BASSIN DES	SS	PROSPECT		GRES	CAMB-ORD	333 1501 1502 1503 1504
MLI-510*	KANIA	KENIEBA	BASIN	SS	PROSPECT		SNDS	PREC	1508 1509 3121
MLI-511	KENIEKO	KENIEBA	SOCLE BIRRIMIEN	OTHER	PROSPECT		BRCC	BIRRIMIAN	1510 1511 1513 1514 1515
MLI-512	KIDAL	KIDAL	MOBILE BELT	MPCD	PROSPECT		GRNT	M PREC	333 3121
MLI-513	LOULO	KENIEBA	SOCLE BIRRIMIEN	OTHER	PROSPECT		CIPOLINS	BIRRIMIAN	1510 1517 1518 1519 3121
MLI-514	NYAMADAN	KATI	OROGENESE	OTHER	OCCURRENCE		GRNT	BIRRIMIAN	1507 3121
MLI-515*	SADIOLA	KAYES	BASIN	QTZPEB	ANOMALY		CGLM	PREC	1512 3121
MLI-516*	SAMIT	GAO	PLATFORM	SURFIC	PROSPECT		CALCRETE	PALZ	333 1501 1502 1503 3121
MLI-517*	SOUSSOURA	KENIEBA	BASIN	VOLCAN	PROSPECT		TUFF	PREC	1508 1509 3121
MLI-518	TESSALIT-OUEST	KIDAL	PANAFRICAINE	CRBNT	OCCURRENCE		CRBT	U PORT	1500 1501 3121
MLI-519	TIN AZIR	ANSONGO	PANAFRICAINE	OTHER	OCCURRENCE		FERUGINOUS MASS		1504 1505 1506 3121
MLI-520*	TONGO (MALI)	KITA	BASIN	SS	ANOMALY		SNDS	PREC	224 1507 1512 3121
MLI-521*	TONGO (MLI)	KITA	SED BASIN	SS	ANOMALY		SNDS	PREC	1507 1512 3121

TABLE 1: URANIUM OCCURRENCES IN THE WORLD EXCEPT CANADA AND THE UNITED STATES OF AMERICA (cont.)

MAURITANIA — INTERNATIONAL URANIUM GEOLOGY INFORMATION SYSTEM (INTURGEO)

MAP-CODE	----DEPOSIT NAME----	-----PROVINCE------	--TEC-SETTING--	-TYPE-	--STATUS-----	SZ	-----HOST ROCK------	-HOST AGE-	-------REFERENCES--------
MAU-501	ADAM BISSEINE	DAKHLET NOUADHIBOU		OTHER	OCCURRENCE		GYPSUM	ARCH	3123
MAU-502	ADEIPT AFULA	DAKHLET NOUADHIBOU		OTHER	OCCURRENCE			ARCH	3123
MAU-503	AGOUYAM	TIRIS ZEMMOUR		OTHER	OCCURRENCE		GRNT	ARCH	3123
MAU-504	AGUELT EL SAMBA	TIRIS ZEMMOUR		OTHER	OCCURRENCE		GRNT	ARCH	3123
MAU-505*	ALEG EST A	BRAKNA		SURFIC	ANOMALY		LATERITE	QUAT	3123
MAU-506*	ALEG EST B	BRAKNA		SURFIC	ANOMALY		LATERITE	QUAT	3123
MAU-507*	ALEG EST C	BRAKNA		SURFIC	ANOMALY		LATERITE	QUAT	3123
MAU-508*	ALEG EST D	BRAKNA		SURFIC	ANOMALY		LATERITE	QUAT	3123
MAU-509*	ALEG EST E	BRAKNA		SURFIC	ANOMALY		LATERITE	QUAT	3123
MAU-510*	ALEG EST F	BRAKNA		SURFIC	ANOMALY		LATERITE	QUAT	3123
MAU-511*	AOUN SIDRA SUD	TIRIS ZEMMOUR		OTHER	ANOMALY		CRBT - GYPSUM	ARCH	3123
MAU-512	AROUEYITE	DAKHLET NOUADHIBOU		OTHER	OCCURRENCE		GRNT	ARCH	3123
MAU-513	BIR MOGHEIN	TIRIS ZEMMOUR		OTHER	OCCURRENCE		DETRITAL GYPSUM	ARCH	3123
MAU-514	BIREN NAR	TIRIS ZEMMOUR		OTHER	PROSPECT		GRNT	ARCH	3123
MAU-515*	BOU AMEINA OUEST-CEN	TIRIS ZEMMOUR		OTHER	ANOMALY		CALC-ALKALIC GRNT	ARCH	3123
MAU-516	EL BZENIA	INCHIRI		OTHER	OCCURRENCE		GRNT	ARCH	3123
MAU-517	EL MERRE	TIRIS ZEMMOUR	APHANITE	OTHER	PROSPECT		SCST	ARCH	3123
MAU-518	ELB REISS	TIRIS ZEMMOUR		OTHER	PROSPECT		GRNT	ARCH	3123
MAU-519	GURAN	TIRIS ZEMMOUR		OTHER	OCCURRENCE		CRBT - GYPSUM	ARCH	3123
MAU-520	TENEBDAR	TIRIS ZEMMOUR		VEIN	PROSPECT		SENT - BRCC	ARCH	3123
MAU-521	YETTI	TIRIS ZEMMOUR		OTHER	PROSPECT		CRBT - GYPSUM	ARCH	3123
MAU-522	BIR MOGHEIN 2	TIRIS ZEMMOUR		OTHER	OCCURRENCE		DETRITAL GYPSUM	ARCH	

MEXICO — INTERNATIONAL URANIUM GEOLOGY INFORMATION SYSTEM (INTURGEO)

MAP-CODE	----DEPOSIT NAME----	-----PROVINCE------	--TEC-SETTING--	-TYPE-	--STATUS-----	SZ	-----HOST ROCK------	-HOST AGE-	-------REFERENCES--------
MEX-001	ADARGAS	CHIHUAHUA			OCCUPRENCE				379
MEX-002	ALCAPARROSA	SONORA	MOBILE BELT	VEIN	DEV PROSPECT	B			376 379 383
MEX-003*	AMERICA	SONORA	MOBILE BELT	MPCD	ANOMALY		PGMT		376 379
MEX-004*	AMERICE	CHIHUAHUA	MOBILE BELT	VEIN	ANOMALY				376
MEX-005	AMOYO AGUA AZUFRADA	OAXACA		VEIN	OCCURRENCE				376 379
MEX-006*	AREA DE SANTIAGO	DURANGO		VEIN	ANOMALY				376
MEX-007	ARROYO AGUA AZUFRADA	OAXACA		VEIN	OCCURRENCE				
MEX-008*	ARROYO CURIDEHUACHI	SONORA	MOBILE BELT	VEIN	ANOMALY		BATH	CRET	375 376 379
MEX-009*	ARROYO DEL PESCADO	OAXACA		VEIN	ANOMALY				376 379
MEX-010*	ARROYO DEL REOLITO	SONORA	MOBILE BELT	VEIN	ANOMALY		BATH	CRET	376 379
MEX-011*	ARROYO GRANDE	QUERETARO		VEIN	ANOMALY				376 379
MEX-012*	ARROYO SURIEL	QUERETARO		VEIN	ANOMALY				376 379
MEX-013*	BARRANCA ANCHA	SONORA	MOBILE BELT	VEIN	ANOMALY		BATH	CRET	375 376 379
MEX-014	BARRANCA EL AHORCADO	CHIHUAHUA		OTHER	OCCURRENCE		LMSN		375 376 379
MEX-015	BARRANCA LA MESA	CHIHUAHUA		OTHER	OCCURRENCE		LMSN		375 376 379
MEX-016	BARRANCA SAN JOSE	CHIHUAHUA		OTHER	OCCURRENCE		LMSN		375 376
MEX-017	BELLA UNION	SONORA	MOBILE BELT	MPCD	OCCURRENCE		PGMT	CRET-TERT	375 376 379
MEX-018*	BELLA VISTA	SONORA	MOBILE BELT	MPCD	ANOMALY		PGMT		376 379
MEX-019	BOQUILLA DEL MEZQUIT	CHIHUAHUA		VEIN	OCCURRENCE				376 379
MEX-020	BUENAVISTA	NUEVO LEON	COASTAL PLAIN	SS	ECONOMIC	C	FRIO FM	TERT	2000

TABLE 1: URANIUM OCCURRENCES IN THE WORLD EXCEPT CANADA AND THE UNITED STATES OF AMERICA (cont.)

MEXICO — INTERNATIONAL URANIUM GEOLOGY INFORMATION SYSTEM (INTURGEO)

MAP-CODE	----DEPOSIT NAME----	-----PROVINCE------	--TEC-SETTING--	-TYPE-	--STATUS-----	SZ	-----HOST ROCK------	-HOST AGE-	-------REFERENCES--------
MEX-021	BUSTILLOS	CHIHUAHUA		VEIN	OCCURRENCE	A			376 379
MEX-022	C LUZ DEL COBRE	SONORA		VEIN	SUBECONOMIC	C	DOLERITE		30 376
MEX-023*	CABALLERO	CHIHUAHUA		VEIN	ANOMALY				376 379
MEX-024	CACALOXKEPEC	OAXACA			OCCURRENCE		CLASTIC ROCKS		376 379
MEX-025	CAMINO GUADALUPE	SONORA	MOBILE BELT	MPCD	OCCURRENCE		PGMT	CRET-TERT	375 376 379
MEX-026*	CAMPO DE BATAMOTE	SONORA	MOBILE BELT	VEIN	ANOMALY		BATH	CRET	375 376 379
MEX-027*	CANADA DEL ALAMO	SONORA		VEIN	ANOMALY				376 379
MEX-028	CANON COLORADO	DURANGO		OTHER	OCCURRENCE		LMSN		375 376 379
MEX-029*	CANON DE HUNDIDO	DURANGO		VEIN	ANOMALY		LMSN	CRET	376 379
MEX-030	CANON DE LA CRUZ	SONORA	MOBILE BELT	MPCD	OCCURRENCE		PGMT	CRET-TERT	375 376 379
MEX-031*	CANON DE LA NOPALERA	CHIHUAHUA		VEIN	ANOMALY				376 379
MEX-032	CANON DE LA VINATA	CHIHUAHUA		VEIN	OCCURRENCE		LMSN	L CRET	379
MEX-033	CANON DE LA YEGUA	CHIHUAHUA		VEIN	OCCURRENCE		LMSN	L CRET	379
MEX-034	CANON DE LAS VIBORAS	COAHUILA	BASIN	VEIN	OCCURRENCE				376 379
MEX-035	CANTILES	CHIHUAHUA		VEIN	OCCURRENCE		LMSN	L CRET	375 376 379
MEX-036*	CATAS EL LEON	DURANGO		VEIN	ANOMALY				379
MEX-037*	CERRO BOLA	DURANGO			ANOMALY				376 379
MEX-038*	CERRO CHINO	CHIHUAHUA		OTHER	OCCURRENCE		LMSN		375 376 379
MEX-039	CERRO DE JUAN GUERRA	COAHUILA	BASIN	OTHER	OCCURRENCE				376 379
MEX-040*	CERRO DE LAS LETRAS	DURANGO		VEIN	ANOMALY				379
MEX-041*	CERRO DEL LEON	DURANGO		VEIN	ANOMALY				376 379
MEX-042*	CERRO DEL NOVILLO	SONORA		VEIN	ANOMALY				376 379
MEX-043*	CERRO LA CRUZ	DURANGO		VEIN	ANOMALY				376 379
MEX-044*	CERRO PRIETO	SONORA	MOBILE BELT	MPCD	ANOMALY		PGMT		376 379
MEX-045*	CERRO TETLATE	PUEBLA		VEIN	ANOMALY				376 379
MEX-046*	COLUMBUS	CHIHUAHUA		VEIN	ANOMALY				376 379
MEX-047*	DE LAJITAS	CHIHUAHUA		VEIN	ANOMALY				376 379
MEX-048	DEL SOBACO	COAHUILA	BASIN	VEIN	OCCURRENCE				376 379
MEX-049	DELIA Y MARIA LUISA	COAHUILA	BASIN	VEIN	OCCURRENCE				376 379
MEX-050*	DIVISADERO	SONORA	MOBILE BELT	MPCD	ANOMALY		PGMT		376 379
MEX-051*	EL AGUILA	CHIHUAHUA		VEIN	ANOMALY				376 379
MEX-052	EL ALAMO	SONORA	MOBILE BELT	MPCD	OCCURRENCE		PGMT	CRET-TERT	375 376 379
MEX-053*	EL CALVARIO	CHIHUAHUA		VEIN	ANOMALY				376 379 383
MEX-055*	EL CARMEN	QUERETARO		VEIN	ANOMALY				376 379 701 3108
MEX-056*	EL CEDRAL	QUERETARO		VEIN	ANOMALY				376 379
MEX-057	EL CHAPOTE	NUEVO LEON		SS	DEV PROSPECT	C	FRIO FM	TERT	2000
MEX-058	EL DURAZNO	SONORA			DEV PROSPECT	B			379 383
MEX-059	EL MEZQUITE	DURANGO	MOBILE BELT	VOLCAN	DEV PROSPECT	B	ANDS	M TERT	376 379 383 2000
MEX-060	EL NOPAL I	CHIHUAHUA	MOBILE BELT	VOLCAN	MINE		RYLT	TERT	378 379
MEX-061	EL NOPAL II	CHIHUAHUA	MOBILE BELT	VOLCAN	MINE		IGNB	TERT	378 379
MEX-062*	EL NOPAL III	CHIHUAHUA	MOBILE BELT	VOLCAN	ECONOMIC	C	RYLT	TERT	2000
MEX-064*	EL PAPALOTE	CHIHUAHUA		VEIN	ANOMALY				376 379
MEX-065*	EL PINON	PUEBLA		VEIN	ANOMALY				376 379
MEX-066*	EL POZO	PUEBLA		VEIN	ANOMALY				376 379
MEX-067	EL PUERTO	CHIHUAHUA	MOBILE BELT	VOLCAN	DEV PROSPECT	A	TUFF	TERT	376 379
MEX-068	EL ROSARIO	SONORA	MOBILE BELT	VOLCAN	OCCURRENCE	A	GRNT		375 376 379
MEX-069*	EL RUICON	SONORA	MOBILE BELT	MPCD	ANOMALY		PGMT		376 379
MEX-070	EL SOCORRO	SONORA		VEIN	OCCURRENCE				376 379
MEX-071	EL SOTOLAR	CHIHUAHUA		VEIN	OCCURRENCE	A	LMSN	CRET	375 376 379
MEX-072*	EL TACAPUCHI	SONORA		VEIN	ANOMALY		BATH	CRET	375 376 379
MEX-073*	EL TAJO	PUEBLA		VEIN	ANOMALY				376 379
MEX-074	ELVIRA DE AGUA PRIET	SONORA	MOBILE BELT	MPCD	OCCURRENCE		PGMT	CRET-TERT	376 379
MEX-075*	ESCORPION	SONORA	MOBILE BELT	MPCD	ANOMALY		PGMT		376 379
MEX-076*	FANCOS SE Y NE	CHIHUAHUA		SS	ANOMALY		SNDS		376 379
MEX-077*	FLANCO ORIENTAL	CHIHUAHUA		VEIN	ANOMALY				376 379
MEX-078	FRANCAS	CHIHUAHUA		VEIN	OCCURRENCE		LMSN	L CRET	379
MEX-079*	FUNDO EL CRISTO	SONORA	MOBILE BELT	MPCD	ANOMALY		PGMT		376 379
MEX-080*	FUNDO LA MICA	SONORA	MOBILE BELT	MPCD	ANOMALY		PGMT		376 379
MEX-081*	FUNDO LAS VEGAS	DURANGO		VEIN	ANOMALY				376 379
MEX-082	GARAME	DURANGO		SS	OCCURRENCE		SNDS		376 379

TABLE 1: URANIUM OCCURRENCES IN THE WORLD EXCEPT CANADA AND THE UNITED STATES OF AMERICA (cont.)

MEXICO — INTERNATIONAL URANIUM GEOLOGY INFORMATION SYSTEM (INTURGEO)

MAP-CODE	----DEPOSIT NAME----	-----PROVINCE------	--TEC-SETTING--	-TYPE-	--STATUS-----	SZ	-----HOST ROCK------	-HOST AGE-	-------REFERENCES--------
MEX-083*	GOLONDRINA STA MARTA	CHIHUAHUA		VEIN	ANOMALY				379
MEX-084	GRANADITAS	SONORA	MOBILE BELT	VOLCAN	DEV PROSPECT	A	ANDS	TERT	375 376 379
MEX-085*	HUERFANO	CHIHUAHUA		VEIN	ANOMALY		SNDS		376 379
MEX-086*	JESUS MARIA (MEX)	DURANGO		VEIN	ANOMALY				
MEX-087	JIMULCO	COAHUILA	BASIN	VEIN	OCCURRENCE				376 379
MEX-088	LA BAMBOYA	SONORA		VEIN	OCCURRENCE				376 379
MEX-089*	LA BARRENDA	CHIHUAHUA		VEIN	ANOMALY				376 379
MEX-090	LA BRECHA	CHIHUAHUA	MOBILE BELT	VOLCAN	DEV PROSPECT	C			376 379 383
MEX-091*	LA CANDELA	DURANGO		VEIN	ANOMALY				376 379
MEX-092*	LA CATA	CHIHUAHUA		VEIN	ANOMALY				376 379
MEX-093	LA COLERA	CHIHUAHUA		MPCD	OCCURRENCE	A			376 379
MEX-094	LA COMA	NUEVO LEON	BASIN	SS	ECONOMIC	C	FRIO FM	TERT	383 2000
MEX-095	LA CONCEPCION	CHIHUAHUA		VEIN	OCCURRENCE		SNDS		375 376 379
MEX-096*	LA DESCUBRIDORA	SONORA		MPCD	ANOMALY		CLASTIC ROCKS		376 379
MEX-097*	LA DOLOROSA	CHIHUAHUA		VEIN	ANOMALY				376 379
MEX-099	LA DOMITILA MINE	CHIHUAHUA	MOBILE BELT	VOLCAN	DEV PROSPECT	A	VLCN	TERT	376 379 383
MEX-100	LA ESPERANZA	SONORA	MOBILE BELT	MPCD	OCCURRENCE		PGMT	CRET-TERT	375 376 379
MEX-101	LA HONDONADA	DURANGO		OTHER	OCCURRENCE		LMSN		375 376 379
MEX-102	LA LABOR DEL GUERO	CHIHUAHUA		VEIN	OCCURRENCE		SNDS		375 376 379
MEX-103	LA LIMA	CHIHUAHUA		OTHER	OCCURRENCE		LMSN		375 376 379
MEX-104	LA LUPE	CHIHUAHUA		VEIN	OCCURRENCE		SNDS		375 376 379
MEX-105	LA MERCED	DURANGO		OTHER	OCCURRENCE	B	LMSN		376 379 383
MEX-106	LA PILARES	SONORA		VEIN	OCCURRENCE				376 379
MEX-107	LA PRECIOSA	DURANGO		MPCD	ECONOMIC	C	LMSN BRCC & GRNT	CRET	375 376 379 383 2000
MEX-108	LA PRESILA	NUEVO LEON			PROSPECT				
MEX-109	LA PROVIDENCIA	CHIHUAHUA		VEIN	OCCURRENCE		SNDS		375 376 379
MEX-110	LA QUEBRADA	DURANGO		OTHER	OCCURRENCE		LMSN		375 376 379
MEX-111*	LA SOBERANA	CHIHUAHUA		OTHER	OCCURRENCE		LMSN		375 376
MEX-112	LA VIBORA	SONORA	MOBILE BELT	MPCD	OCCURRENCE		PGMT	CRET-TERT	376 379
MEX-113	LA VIRGEN	CHIHUAHUA		VEIN	OCCURRENCE		SNDS		375 376 379
MEX-114	LA VIRGINIA	SONORA	MOBILE BELT	MPCD	OCCURRENCE		PGMT	CRET-TERT	375 376 379
MEX-115	LAGUNA DEL CUERVO	CHIHUAHUA	MOBILE BELT	VOLCAN	DEV. PROSPECT	C	VLCN		2000
MEX-116	LAGUNA DEL DIABLO	CHIHUAHUA	MOBILE BELT	VOLCAN	PROSPECT	B	VLCN	TERT	376 379 383
MEX-117*	LAMENTOS VIEJO	CHIHUAHUA		VEIN	ANOMALY				376 379
MEX-118	LAS ALICIAS	COAHUILA	BASIN	SS	OCCURRENCE	A			379 383
MEX-119	LAS CHIVAS	CHIHUAHUA	MOBILE BELT	MPCD	OCCURRENCE	A			376 379
MEX-120	LAS MARGARITAS	CHIHUAHUA	MOBILE BELT	VOLCAN	MINE		IGNB	TERT	378 379
MEX-121	LAS MARGARITAS-III	CHIHUAHUA	MOBILE BELT	VOLCAN	SUBECONOMIC	D	RYLT	TERT	
MEX-122	LAS NOAS	COAHUILA	BASIN	VEIN	OCCURRENCE				376 379
MEX-123	LOMA DEL QUEMADO	CHIHUAHUA		VEIN	OCCURRENCE		LMSN	L CRET	379
MEX-124	LOMA SOLA	CHIHUAHUA		VEIN	OCCURRENCE		LMSN	L CRET	379
MEX-125	LOMAS DEL DIABLO	CHIHUAHUA		VEIN	OCCURRENCE		LMSN	L CRET	375 376 379
MEX-126	LOS AMOLES	SONORA	MOBILE BELT	VOLCAN	ECONOMIC	D	GRDR	CRET-TERT	375 376 379 2000
MEX-127	LOS CAMELLONES	SONORA		VEIN	OCCURRENCE				376 379
MEX-128	LOS LAMENTOS	CHIHUAHUA		VEIN	OCCURRENCE	A			376 379
MEX-129	LOS PANCHOS	CHIHUAHUA		VEIN	OCCURRENCE		LMSN	L CRET	375 376 379
MEX-130	LOS PORTALES	DURANGO		OTHER	OCCURRENCE		LMSN		375 376 379
MEX-131	LOS REYES	CHIHUAHUA		VEIN	OCCURRENCE				379
MEX-132	LOS TARAISES	SONORA			OCCURRENCE				376 379
MEX-133	LOURDES	COAHUILA		VEIN	OCCURRENCE				376 379
MEX-134	MANUELENA MARGARITA	SONORA	MOBILE BELT	MPCD	OCCURRENCE		PGMT	CRET-TERT	376
MEX-136	NOCHE BUENA	SONORA		VEIN	DEV PROSPECT	B	LMSN		376 379
MEX-137	NUEVO CONTINENTE	SONORA	MOBILE BELT	MPCD	OCCURRENCE		PGMT	CRET-TERT	376 379
MEX-138	OCOTILLO	CHIHUAHUA		VEIN	OCCURRENCE		SNDS		375 376 379
MEX-139*	PAJARITOS	VERACRUZ		PHOS	BYPRODUCT	D	PHOSPHORITE		
MEX-140	PALO BLANCO	DURANGO		VEIN	OCCURRENCE				376 379
MEX-141	PANON BLANCO	CHIHUAHUA	MOBILE BELT	VOLCAN	DEV PROSPECT	B	RYLT	TERT	376 379 383
MEX-142	PENON BLANCO	SONORA	MOBILE BELT	MPCD	OCCURRENCE		PGMT	CRET-TERT	375 376 379
MEX-143*	PROSPECTO EL ENCINO	SONORA	MOBILE BELT	VEIN	ANOMALY		BATH	CRET-TERT	375 379
MEX-144*	PROSPECTO VEL ENCINO	SONORA	MOBILE BELT	VEIN	ANOMALY		BATH	CRET-TERT	376

TABLE 1: URANIUM OCCURRENCES IN THE WORLD EXCEPT CANADA AND THE UNITED STATES OF AMERICA (cont.)

MEXICO — INTERNATIONAL URANIUM GEOLOGY INFORMATION SYSTEM (INTURGEO)

MAP-CODE	----DEPOSIT NAME----	-----PROVINCE------	--TEC-SETTING--	-TYPE-	--STATUS-----	SZ	-----HOST ROCK------	-HOST AGE-	-------REFERENCES--------
MEX-145*	PROVIDENCIA (MEX)	CHIHUAHUA		VEIN	ANOMALY				
MEX-146*	PROVIDENCIA 1 Y 2	PUEBLA		VEIN	ANOMALY				376 379
MEX-147*	PUERTO	SONORA	MOBILE BELT	VEIN	ANOMALY		BATH	CRET-TERT	375 376 379
MEX-148*	PUERTO CONTRABANDO	CHIHUAHUA		OTHER	OCCURRENCE		LMSN		375 376
MEX-149	PUERTO DE LAS CHIVAS	CHIHUAHUA		MPCD	DEV PROSPECT				376 379
MEX-150*	PUERTO DEL MEZQUITE	CHIHUAHUA		OTHER	OCCURRENCE		LMSN		375 376 379
MEX-151*	PUERTO DEL QUEMADO	CHIHUAHUA		OTHER	OCCURRENCE		LMSN		375 376 379
MEX-152*	RANCHERIAS	NUEVO LEON			DEV PROSPECT	B			383
MEX-153	RANCHO BENITO JUARE	CHIHUAHUA		MPCD	DEV PROSPECT	B			376 379
MEX-154	RANCHO LOS ACEBUCHES	CHIHUAHUA		MPCD	DEV PROSPECT	B			376 379
MEX-155*	REGION DE LOS FILTRO	CHIHUAHUA		VEIN	ANOMALY				376 379
MEX-156	REIMA DEL ORO	CHIHUAHUA		VEIN	OCCURRENCE		SNDS		375 376 379
MEX-157	ROMEO Y JULIET	DURANGO		VEIN	OCCURRENCE		LMSN	CRET	375 376 379
MEX-158	SAN ANTONIO	OAXACA			OCCURRENCE		CLASTIC ROCKS		376 379
MEX-159	SAN ANTONIO DEL TULE	CHIHUAHUA		VEIN	OCCURRENCE				376 379
MEX-160	SAN ATONIO-HUERTAS	SONORA		VEIN	DEV PROSPECT	C	ANDS BRCC	CRET-TERT	375 376 379
MEX-161	SAN BLAS MONTECRISTO	CHIHUAHUA		VEIN	OCCURRENCE		SNDS		375 376 379
MEX-162*	SAN CARLOS	DURANGO		VEIN	ANOMALY				376 379
MEX-163	SAN CRISTOBAL	QUERETARO		VEIN	OCCURRENCE	B		SIL	376 379
MEX-164	SAN DIEGO DE ALCALA	CHIHUAHUA		VEIN	OCCURRENCE		SNDS		375 376 379
MEX-165	SAN FRANCISCO (MEX)	SONORA	MOBILE BELT	MPCD	OCCURRENCE		PGMT		
MEX-166*	SAN JORGE	SONORA	MOBILE BELT	MPCD	ANOMALY		PGMT		376 379
MEX-167*	SAN JOSE NACO	SONORA			OCCURRENCE	B			383
MEX-168*	SAN JUAN NEPOMUCENO	QUERETARO		VEIN	ANOMALY				376 379
MEX-169*	SAN LORENZO	DURANGO		VEIN	ANOMALY				376 379
MEX-170*	SAN LUIS DEL CORDERO	DURANGO	A		OCCURRENCE				379
MEX-171*	SAN MARTIN	QUERETARO		VEIN	ANOMALY				376 379
MEX-172	SANTA CRUZ	DURANGO		VEIN	OCCURRENCE		AUTUNITE		376 379
MEX-173*	SANTA MARIA TINU	OAXACA	MOBILE BELT	MPCD	ANOMALY		PGMT		376 379
MEX-174*	SIERRA CABULLONA	SONORA		MPCD	ANOMALY				379
MEX-175	SIERRA DE LA CAL	DURANGO		VEIN	SUBECONOMIC		LMSN		104
MEX-176	SIERRA DE LA SAUCEDA	COAHUILA		VEIN	OCCURRENCE				376 379
MEX-177	SIERRA DEL ALAMO	COAHUILA		VEIN	OCCURRENCE				376 379
MEX-178*	SIERRA DEL VENADO	CHIHUAHUA		OTHER	OCCURRENCE		LMSN		375 376 379
MEX-179*	SIERRA MESTENAS	SONORA		MPCD	ANOMALY		CLASTIC ROCK		379
MEX-180*	SOMBRERETILLO	DURANGO		VEIN	OCCURRENCE	A			379
MEX-181*	SUR DE JACALITOS	SONORA	MOBILE BELT	MPCD	ANOMALY		PGMT		376 379
MEX-182	TELIXT LAHUACA	OAXACA	MOBILE BELT	MPCD	PROSPECT		PGMT		376 379
MEX-183*	TEZOATLAN	OAXACA			ANOMALY		FRACT		376 379
MEX-184	TRES PALMAS	CHIHUAHUA		VEIN	DEPLETED MINE		LMSN	L CRET	375 376 379
MEX-185	VALLE DE DOLORES	CHIHUAHUA		VEIN	OCCURRENCE		SNDS		375 376 379
MEX-186	VETA GRANDE	CHIHUAHUA		VEIN	OCCURRENCE		LMSN	L CRET	375 376 379
MEX-187	VIEJO CONTINENTE	SONORA	MOBILE BELT	MPCD	OCCURRENCE		PGMT	CRET-TERT	375 376 379
MEX-188	VILLA ALDAMA	CHIHUAHUA		MPCD	SUBECONOMIC				10 376
MEX-189	ZONAL O DE MAYO	SONORA			OCCURRENCE		LMSN		376 379

TABLE 1: URANIUM OCCURRENCES IN THE WORLD EXCEPT CANADA AND THE UNITED STATES OF AMERICA (cont.)

MOROCCO — INTERNATIONAL URANIUM GEOLOGY INFORMATION SYSTEM (INTURGEO)

MAP-CODE	----DEPOSIT NAME----	-----PROVINCE------	--TEC-SETTING--	-TYPE-	--STATUS-----	SZ	-----HOST ROCK------	-HOST AGE-	-------REFERENCES--------
MOR-001*	AGOUJAL		MOBILE BELT	VEIN	OCCURRENCE		GRNT	INFRACAMB	651 680 3124
MOR-002*	AKKA BOU TIOUIT		MOBILE BELT	MPCD	OCCURRENCE		GRNT	INFRACAMB	651 680 3124
MOR-003	ARGANA		MOBILE BELT	SS	OCCURRENCE		SNDS	PERM-TRI	651 680 3124
MOR-004	ASSAKA		MOBILE BELT	ALK	OCCURRENCE		GRNT	PREC	651 680 3124
MOR-005	ASSAKA IDJI		MOBILE BELT	OTHER	OCCURRENCE		LMSN	JUR	651 680 3124
MOR-006	ASSAKA N'TABAHIRT		MOBILE BELT	VEIN	OCCURRENCE		GRNT	HERC	651 680 3124
MOR-007	AZEGOUR		MOBILE BELT	VEIN	OCCURRENCE		TACTITE	PREC	651 680 3124
MOR-008	BOU AZZER		MOBILE BELT	VEIN	DEPOSIT		ROCKS	PREC	651 680 3124
MOR-009	CHICHAOUA		BASIN	PHOS	SUBECONOMIC		PHOSPHORITE	U EOC	53 931 3124
MOR-010*	IFNI		MOBILE BELT	MPCD	UNKNOWN		GRNT	PREC	651 680 3124
MOR-011*	IGUERDA		MOBILE BELT	MPCD	OCCURRENCE				680 3124
MOR-012*	IKISSANE		MOBILE BELT	MPCD	UNKNOWN		GRDR		680 3124
MOR-013	IMI N'TANOUT			PHOS	SUBECONOMIC		PHOSPHORITE		53 3124
MOR-014	JEBEL CHOUIKHANE		MOBILE BELT	MPCD	OCCURRENCE		IRON BRCC	CAMB	651 680 3124
MOR-015	KOURIGHA			PHOS	SUBECONOMIC		PHOSPHORITE		53 3124
MOR-016	MARQUIS VEIN		MOBILE BELT	VEIN	OCCURRENCE		GRNT	HERC	651 680 3124
MOR-017	OUED ERGUITA			PHOS	SUBECONOMIC		PHOSPHORITE		53 3124
MOR-018*	OUKAIMEDEN			SS	OCCURRENCE		SNDS	PERM-TRI	680 3124
MOR-019	SHOURADU DADES			PHOS	SUBECONOMIC		PHOSPHORITE		53 3124
MOR-020	SIDI AYAD		MOBILE BELT	VEIN	PROSPECT		GRDR	PALZ	651 680 3124
MOR-021	SIDI DAOUI			PHOS	SUBECONOMIC		PHOSPHORITE		53 3124
MOR-022	TAREKOCHID		MOBILE BELT	SURFIC	OCCURRENCE		GRNT	TRI	651 680 3124
MOR-023	WAFAGGA		MOBILE BELT	SS	OCCURRENCE		SNDS	CRET	651 680 3124
MOR-024*	WOZANE ZENAGA		MOBILE BELT	MSOMA	OCCURRENCE		GRNT	PREC X	651 680 3124
MOR-025	YOUSSOUFIA-GANNTOUR			PHOS	SUBECONOMIC		PHOSPHORITE		53 932 3124
MOR-026*	ZAYDA		MOBILE BELT	SS	PROSPECT		SNDS	PERM-TRI	651 680 3124
MOR-027	ZGOUNDER		MOBILE BELT	VEIN	MINE		SCST	PREC	651 680 3124

MOZAMBIQUE — INTERNATIONAL URANIUM GEOLOGY INFORMATION SYSTEM (INTURGEO)

MAP-CODE	----DEPOSIT NAME----	-----PROVINCE------	--TEC-SETTING--	-TYPE-	--STATUS-----	SZ	-----HOST ROCK------	-HOST AGE-	-------REFERENCES--------
MOZ-001	ALTO LIGONHA	ZAMBEZIA	MOBILE BELT	MPCD	OCCURRENCE	A	PGMT	PREC	602 902 3125
MOZ-002	MAVUZI	TETE		MPCD	INACTIVE MINE	A	GBBR	PREC	602 902 3125
MOZ-003	MEPONDA		MOBILE BELT	MPCD	PROSPECT	C	META SENT	PREC	
MOZ-501*	NIASSA	NIASSA	MOBILE BELT	MPCD	ANOMALY		PC GRNT	PREC	903 3125

TABLE 1: URANIUM OCCURRENCES IN THE WORLD EXCEPT CANADA AND THE UNITED STATES OF AMERICA (cont.)

NAMIBIA	INTERNATIONAL URANIUM GEOLOGY INFORMATION SYSTEM (INTURGEO)									
MAP-CODE	----DEPOSIT NAME----	-----PROVINCE------	--TEC-SETTING--	-TYPE-	--STATUS-----	SZ	-----HOST ROCK------	-HOST AGE-	--------REFERENCES--------	
NAM-001	ETJO		MOBILE BELT		UNKNOWN				224	
NAM-002	LANGER HEINRICH		MOBILE BELT	SURFIC	OCCURRENCE		CALCRETE		224	
NAM-003	LOUW'S CLAIM			MPCD	UNKNOWN		GNSS		85	210
NAM-004	MILE 72		MOBILE BELT	MPCD	OCCURRENCE		ALASKITE		224	
NAM-005	NAMIB DESERT			SURFIC	SUBECONOMIC		CALCRETE		210	
NAM-006	ROESSING		DAMARA FOLD BLT	MPCD	MINE	E	ALASKITE	CAMB	21	32 189 210 370
NAM-007	S J CLAIMS			MPCD	UNKNOWN				210	
NAM-008	SPITSKOP		MOBILE BELT	SURFIC	UNKNOWN		CALCRETE		224	
NAM-009	TUBAS (HAKSTEEN)		MOBILE BELT	SURFIC	OCCURRENCE		CALCRETE	L TERT	224	

NEW ZEALAND	INTERNATIONAL URANIUM GEOLOGY INFORMATION SYSTEM (INTURGEO)									
MAP-CODE	----DEPOSIT NAME----	-----PROVINCE------	--TEC-SETTING--	-TYPE-	--STATUS-----	SZ	-----HOST ROCK------	-HOST AGE-	--------REFERENCES--------	
NZE-001	LOWER BULLER GORGE	SOUTH ISLAND	CONT BASIN	SS	DEV PROSPECT	A	ARKS SNDS	M CRET	930	3126
NZE-501	PORORARI RIVER	SOUTH ISLAND	CONT BASIN	SS	DEV PROSPECT	A	SNDS - SLSN	M CRET	930	3126

NIGER	INTERNATIONAL URANIUM GEOLOGY INFORMATION SYSTEM (INTURGEO)									
MAP-CODE	----DEPOSIT NAME----	-----PROVINCE------	--TEC-SETTING--	-TYPE-	--STATUS-----	SZ	-----HOST ROCK------	-HOST AGE-	--------REFERENCES--------	
NER-001	AFASTO OUEST	AGADEZ	BASIN	SS	MINE	D	SNDS	JUR	222	
NER-002	AKOUTA	AGADEZ	BASIN	SS	MINE	E	SNDS	JUR	328	
NER-003	ARLIT	AGADEZ	BASIN	SS	MINE	E	SNDS	JUR-CRET	328	
NER-004	ARNI	AGADEZ	BASIN	SS	MINE	E	SNDS	JUR-CRET	222	
NER-005*	ASSAOUAS	AGADEZ	BASIN	SS	SUBECONOMIC	D	ARGILLITE	JUR-CRET	222	
NER-006	AZELIK	AGADEZ	BASIN	SS	MINE	E	ARGILLITE	JUR-CRET	50	71 222 224
NER-007	EBALA	AGADEZ	BASIN	SS	DEV PROSPECT		SNDS	JUR-CRET	328	
NER-008	IMOURAREN	AGADEZ	BASIN	SS	MINE	E	SNDS	JUR-CRET	328	
NER-009*	MADAOUELA	AGADEZ	BASIN	SS	ECONOMIC		SNDS	JUR-CRET	328	
NER-010*	SEKIRET	AGADEZ	BASIN	SS	SUBECONOMIC		SNDS	JUR-CRET		
NER-011	TAKARDAIT	AGADEZ	BASIN	SS	DEPOSIT	E	STRATIFORM, SS	JUR-CRET	328	
NER-012	TASSA N'TAGHALGUE	AGADEZ	BASIN	SS	ECONOMIC	D	SNDS	JUR-CRET	222	223

TABLE 1: URANIUM OCCURRENCES IN THE WORLD EXCEPT CANADA AND THE UNITED STATES OF AMERICA (cont.)

NIGERIA — INTERNATIONAL URANIUM GEOLOGY INFORMATION SYSTEM (INTURGEO)

MAP-CODE	----DEPOSIT NAME----	-----PROVINCE------	--TEC-SETTING--	-TYPE-	--STATUS-----	SZ	-----HOST ROCK------	-HOST AGE-	-------REFERENCES--------
NIR-001*	BENUE PLATEAU	BENUE PLAT	MOBILE BELT	ALK	UNKNOWN				
NIR-002	GABON		MOBILE BELT	OTHER	UNKNOWN				224
NIR-003	JOS PLATEAU		PLATFORM	ALK	UNKNOWN		GRNT		376
NIR-004*	JOS TIN/COLUMBITE	UTAH			UNKNOWN				
NIR-005	LIRUEI COMPLEX	PLATEAU PROVINCE	PLATFORM	ALK	UNKNOWN		GRNT	JUR	376
NIR-006*	MIKOULOUNGOU		MOBILE BELT	SS	ECONOMIC		SNDS	M PROT	377
NIR-007*	NEW NIGERIAN MINE	UTAH			UNKNOWN				

NORWAY — INTERNATIONAL URANIUM GEOLOGY INFORMATION SYSTEM (INTURGEO)

MAP-CODE	----DEPOSIT NAME----	-----PROVINCE------	--TEC-SETTING--	-TYPE-	--STATUS-----	SZ	-----HOST ROCK------	-HOST AGE-	-------REFERENCES--------
NOR-001	BAGN	OPPLAND	MOBILE BELT	MPCD	OCCURRENCE		PGMT	PREC	658 693
NOR-002	BERG	TROMS	MOBILE BELT	MPCD	OCCURRENCE		GNSS	PREC	658 693
NOR-003	BESSEFJELL	HORDALAND	MOBILE BELT	VEIN	SUBECONOMIC	D	GRNT	PREC	658 693
NOR-004	BOHUS	OSTFOLD		VEIN	OCCURRENCE		GRNT		658 693
NOR-005	EINARKILEN	AUSTAGDER	MOBILE BELT	MPCD	OCCURRENCE	A	PGMT	PREC	658 693
NOR-006	ELSJOE	OSLO		OTHER	SUBECONOMIC	E	ALUM SHALE	CAMB	658 693
NOR-007	FEN	TELEMARK	MOBILE BELT		OCCURRENCE				694
NOR-008	FLA	OPPLAND	MOBILE BELT	VEIN	OCCURRENCE		GRNT	PREC	658 693
NOR-009	FLAET	AUSTAGDER	MOBILE BELT	MPCD	OCCURRENCE	A	PGMT	PREC	658 693
NOR-010	FYRESDAL	TELEMARK		VEIN	OCCURRENCE		GRNT	PREC	658 693
NOR-011	GLOMFJORD	NORDLAND	MOBILE BELT	MPCD	OCCURRENCE		GRNT	PREC	694
NOR-012	GRONG	NORD IRONDELAG	MOBILE BELT	VEIN	OCCURRENCE	D	GRNT	PREC	658 693
NOR-013	IDEFJORD	TELEMARK		VEIN	OCCURRENCE		GRNT		658 693
NOR-014	KIRKEBY	AKERSHUS			OCCURRENCE		SHLE	CAMB	658 693
NOR-015	KOMAGFJORD	FINMARK	MOBILE BELT	VEIN	OCCURRENCE		GREENSTONE	PREC	658 693
NOR-016	LAKSADAL	NORDLAND	MOBILE BELT	VEIN	OCCURRENCE		GRNT	PREC	658 693
NOR-017	NASAFJELL	NORDLAND	MOBILE BELT	VOLCAN	OCCURRENCE	C	VLCN	PREC	658 693
NOR-018	NJALLAAV'ZI	FINNMARK	PLATFORM	VEIN	DEV PROSPECT	D	GREENSTONE	PREC	658 693
NOR-019	OKSNANUTEN	ROGALAND	MOBILE BELT	MPCD	OCCURRENCE		CRCK MGMT	PREC	658 693
NOR-020	ORREFJELL	TROMS	MOBILE BELT	MPCD	DEV PROSPECT		PGMT		658 693
NOR-021	RENDALSVIK	NORDLAND	MOBILE BELT	OTHER	OCCURRENCE	C	SCST	CAMB	658 693
NOR-022*	ROGALAND	SW NORWAY	MOBILE BELT	VEIN	PROSPECT	B	GRNT	PREC	658 693
NOR-023	ROMBAK	NORDLAND	MOBILE BELT	MPCD	OCCURRENCE		GRNT	PREC	658 693
NOR-024	SPENDIVEGG	TELEMARK	MOBILE BELT	MPCD	OCCURRENCE		QRTZ	PREC	658 693
NOR-025	STORJORD	NORDLAND	MOBILE BELT	VEIN	OCCURRENCE			PREC	658 693
NOR-026*	VATS	S NORWAY	MOBILE BELT	MPCD	OCCURRENCE		PGMT	PREC	658 693

TABLE 1: URANIUM OCCURRENCES IN THE WORLD EXCEPT CANADA AND THE UNITED STATES OF AMERICA (cont.)

PAKISTAN — INTERNATIONAL URANIUM GEOLOGY INFORMATION SYSTEM (INTURGEO)

MAP-CODE	----DEPOSIT NAME----	-----PROVINCE------	--TEC-SETTING--	-TYPE-	--STATUS-----	SZ	-----HOST ROCK------	-HOST AGE-	-------REFERENCES--------
PAK-001	AHL	LOWER SWAT	MOBILE BELT	MPCD	OCCURRENCE		MANSEHRA ALT GRNT	L CAMB	455
PAK-002	ALAI	NWFP	MOBILE BELT	MPCD	DEV PROSPECT		BLACK SCST	PRE DEV	455
PAK-003	AMLUKDARRO	LOWER SWAT	MOBILE BELT	MPCD	OCCURRENCE		SCST		455
PAK-004	BADAR		MOBILE BELT	MPCD	OCCURRENCE		GRNT		455
PAK-005	BAGARIAN	LOWER SWAT	MOBILE BELT	MPCD	OCCURRENCE		PGMT	L CAMB	455
PAK-006	BAGHAL CHUR	PUNJAB		SS	MINE		SNDS	MIO	455
PAK-007	BAGHAL CHUR N	PUNJAB		SS	DEV PROSPECT	B	SNDS	MIO	416 417 455
PAK-008	BAGHAL CHUR S				DEV PROSPECT	C		MIO	416 417 418 455
PAK-009	BALATOK	NWFP		VEIN	PROSPECT		GRAPHITIC SCST	PREC	455
PAK-010	BAR GORRIAR	NWFP	MOBILE BELT	VEIN	DEV PROSPECT		IGNEOUS-METAMORPHIC	SIL	455
PAK-011	BASKHAN				OCCURRENCE				416 455
PAK-012	BATKOT	NW FRONTIER	MOBILE BELT	MPCD	OCCURRENCE		PGMT	PREC	455
PAK-013	BESHAM	LOWER SWAT	MOBILE BELT	MPCD	OCCURRENCE		PGMT	PREC	455
PAK-014	BHIMPER	AZAD KASHMIR		SS	OCCURRENCE		SNDS	MIO	455
PAK-015	CHAKRALA	PUNJAB		SS	OCCURRENCE		SNDS	MIO	455
PAK-016	DERA GHAZI KHAN			SS	SUBECONOMIC		SNDS		45 75 150 417 418
PAK-017	DINA	PUNJAB		SS	OCCURRENCE		SNDS	MIO	455
PAK-018	DUKADOO	LOWER SWAT	MOBILE BELT	MPCD	OCCURRENCE		SCST	PREC	455
PAK-019	ISAKHEL	NW FRONTIER	CONT BASIN	SS	ECONOMIC		SNDS	MIO	455
PAK-020	KAHA NALA				OCCURRENCE				416 455
PAK-021	KARAKAR	LOWER SWAT	MOBILE BELT	MPCD	OCCURRENCE		LCGR GNSS	L CAMB	455
PAK-022	KOGA	NW FRONTIER	MOBILE BELT	MPCD	OCCURRENCE		SCHISTS	CRET	455
PAK-023	KOTU CHUR	PUNJAB		SS	OCCURRENCE		SNDS	MIO	455
PAK-024	LANDI		MOBILE BELT	MPCD	OCCURRENCE		METASEDIMENT	EOC	455
PAK-025	LIGANRAI-I	LOWER SWAT	MOBILE BELT	MPCD	OCCURRENCE		SCST	PREC	455
PAK-026	LIGANRAI-II	LOWER SWAT	MOBILE BELT	MPCD	OCCURRENCE		APLITIC VEIN	L CAMB	455
PAK-027	LIGANRAI-III	LOWER SWAT	MOBILE BELT	MPCD	OCCURRENCE				455
PAK-028	LIGANRAI-IV	LOWER SWAT	MOBILE BELT	MPCD	OCCURRENCE				455
PAK-029	LOE-SHILMAN	NW FRONTIER	MOBILE BELT	CRBNT	SUBECONOMIC		CRBT	EOC	455
PAK-030	MALAKAND	NWFP	MOBILE BELT	MPCD	DEV PROSPECT		BLACK SCST	PRE DEV	455
PAK-031	NANGAR NAI	PUNJAB		SS	SUBECONOMIC		SNDS	MIO	455
PAK-032	NASRATI	PUNJAB		SS	PROSPECT		SNDS	MIO	455
PAK-033	PITOK	PUNJAB		SS	DEV PROSPECT		SNDS	MIO	455
PAK-034	RAKHIMUNH				OCCURRENCE		SNDS		416 455
PAK-035	REKHU NALA			SS	OCCURRENCE		SNDS	MIO	416 417 418 455
PAK-036	RUSTAM		MOBILE BELT	MPCD	OCCURRENCE		GRNT		455
PAK-037	SARGATTI NALA				OCCURRENCE				416 455
PAK-039	SHANAWAH-PUKI	WESTERN POTWAR	CONT BASIN	SS	DEV PROSPECT		SNDS	MIO	455
PAK-040	SHANAWAH-SHAVAH	WESTERN POTWAR	CONT BASIN	SS	DEV PROSPECT		SNDS	MIO	455
PAK-041	SHINO		MOBILE BELT	OTHER	OCCURRENCE		SLTE	PREC	455
PAK-042	SKARDU	BALTISTAN		PLACER	OCCURRENCE		ALLUVIUM	RECENT	455
PAK-043	SOMNIAMI	BALUCHISTAN		PLACER	OCCURRENCE		BEACH SANDS	RECENT	455
PAK-044	THAKOT	LOWER SWAT	MOBILE BELT	MPCD	DEV PROSPECT		PGMT	PREC	455
PAK-045	THATTI	PUNJAB		SS	PROSPECT		SNDS	MIO	455
PAK-046	ZIARAT		MOBILE BELT	MPCD	OCCURRENCE		GRNT		455

PARAGUAY — INTERNATIONAL URANIUM GEOLOGY INFORMATION SYSTEM (INTURGEO)

MAP-CODE	----DEPOSIT NAME----	-----PROVINCE------	--TEC-SETTING--	-TYPE-	--STATUS-----	SZ	-----HOST ROCK------	-HOST AGE-	-------REFERENCES--------
PAR-001	C CORA - C SARAMBI		MOBILE BELT	ALK	OCCURRENCE		CRBT	CRET-TERT	389

TABLE 1: URANIUM OCCURRENCES IN THE WORLD EXCEPT CANADA AND THE UNITED STATES OF AMERICA (cont.)

PERU — INTERNATIONAL URANIUM GEOLOGY INFORMATION SYSTEM (INTURGEO)

MAP-CODE	----DEPOSIT NAME----	-----PROVINCE------	--TEC-SETTING--	-TYPE-	--STATUS-----	SZ	-----HOST ROCK------	-HOST AGE-	-------REFERENCES--------
PER-001*	ABRA CARPISH	HUANUCA		VEIN	ANOMALY	A	PHLT		391 688 3127
PER-002	ABRA LA RAYA	CANCHIS		OTHER	OCCURRENCE	A		CRET-TERT	391 688 3127
PER-003*	ABUJAO-BUCUNYA	CORONEL PORTILLO		SS	ANOMALY	A	SS SHALES MUDSTONE		738 739 3127 3127
PER-004	ACARI		BASIN	VEIN	OCCURRENCE			CRET-TERT	390 3127
PER-005	ADAN	HUARMEY	FAULTS	MPCD	OCCURRENCE	B	GRDR	CRET-TERT	390 740 3127
PER-006	ALEJANDRIA	YAULI		VOLCAN	ASSOC ELEMEN		VLCN	CARB	391 688 3127
PER-007	ANTAMINA			MPCD	OCCURRENCE	B		CRET-TERT	390 3127
PER-008*	AQUA CALIENTE	PADRITEA	BASIN	SPRING	ANOMALY		SNDS	CRET	391 688 3127
PER-009*	AREA RIO SANDIA	SANDIA			ANOMALY		PHLT	PAL	391 688 3127
PER-010*	AYACUCHO	HUANTA	BASIN	VOLCAN	ANOMALY		RYLT	TERT	391 688 3127
PER-011	AZURITA	ICA	COASTAL PLAIN	VEIN	OCCURRENCE	B	GRDR	CRET-TERT	391 688 741 3127
PER-013	BAYOVAR	PIURA		PHOS	BYPRODUCT	B	PHOSPHORITE	TERT	390 742 743 744 745
PER-014	BRILLANTINA	YAULI		OTHER	OCCURRENCE		BLACK SHALE	CRET	688 3127
PER-015	BUENA SUERTE	CASTROVIRREYNA		VEIN	ASSOC ELEMEN	B	SHLE	PAL-TERT	390 391 688 3127
PER-018	CANGALLO	CANGALLO		MPCD	OCCURRENCE	B	VLCN	TERT-QUAT	390 747 748 3127
PER-019*	CARHUACAYAN	YOULI		SPRING	ANOMALY				391 688 3127
PER-020*	CARUMAS			SPRING	ANOMALY				688 3127
PER-021*	CERCANA	TACNA		VEIN	ANOMALY	B	GRDR	CRET-TERT	390 391 688 3127
PER-023*	CERRO PUCARANRA	CANGALLO-HUAMANGA		MPCD	ANOMALY	A	GRNT		391 688 3127
PER-024*	CERRO VERDE	AREQUIPA		MPCD	ANOMALY	A	GRNT	MES	391 688 3127
PER-026*	CHAULLEY	LA CONVENCION		VEIN	ANOMALY	A	PHLT	L PAL	391 688 3127
PER-028	CHURIN	CAJATAMBO		SPRING	OCCURRENCE	A	TRAVERTINE	QUAT	390 391 688 760 3127
PER-029	COLQUIJIRCA	PASCO		OTHER	ASSOC ELEMEN	C	LMSN	TERT	391 688 761 762 3127
PER-030*	CORIHUARACHINA	URUBAMBA		VEIN	ANOMALY	A	QRTZ	PERM	391 688 3127
PER-031*	CUYU-CUYU		MOBILE BELT	SPRING	ANOMALY		PHLT	PALZ	391 688 3127
PER-033	DIAMANTINA-SILLAPATO	HUAROCHIRI		OTHER	OCCURRENCE	A	BLACK SHALE	CRET	391 688 3127
PER-034	DOLLAR			OTHER	OCCURRENCE	B	BLACK SHALE	TERT-QUAT	390 688 3127
PER-035*	EL MILAGRO			VEIN	OCCURRENCE	B		PALZ	390 3127
PER-038	ELIANA	PISCO		VEIN	OCCURRENCE	B	DIORITE	CRET	390 391 688 763 3127
PER-040	HUACCHANE	CARABAYA		VOLCAN	PROSPECT	B	VLCN	TERT	390 764 3127
PER-041*	HUAMANAPI	COVENCION (CUZCO)		VEIN	OCCURRENCE	A	LMSN	PERM	390 391 688 765 3127
PER-043	HUAROCHIRI			VEIN	OCCURRENCE	B		CRET-TERT	390 3127
PER-046	HUASHUACOCHA	COJABAMBA		VEIN	OCCURRENCE		SEDIMENTS	PERM	390 391 688 3127
PER-047	HUAYONAY	ANTA		MPCD	DEV PROSPECT	C	GRNT	PALZ	391 688 768 769 770
PER-049*	JESUS MARIA (PER)	GEN SANCHEZ CERRO		VOLCAN	OCCURRENCE	B	VLCN	TERT	379 391 688 771 3127
PER-050	LA CANTUTA			VEIN	OCCURRENCE			PAL	390 3127
PER-051*	LARES	CALCA		SS	ANOMALY		SNDS		391 688 3127
PER-052	LUZBER			VEIN	OCCURRENCE	B		TERT	390 3127
PER-053*	MACUSANI	CARABAYA		VOLCAN	PROSPECT	C	VLCN	TERT	390 3127
PER-054	MAYO	ICA	COASTAL PLAIN	SS	OCCURRENCE	A	SNDS	CRET-TERT	390 391 688 741 3127
PER-055	MINASMAYO	COVENCION		SS	ASSOC ELEMEN	B	SNDS	PERM	390 391 688 3127
PER-056	MOCUPE	CHICLAYO	COASTAL PLAIN	OTHER	OCCURRENCE	A	LMSN	TRI-JUR	391 688 773 3127
PER-058	NEGRILLAS	COVENCION		SS	ASSOC ELEMEN	B	SNDS	PERM	390 391 688 3127
PER-060	NIQUEL			VEIN	OCCURRENCE			CRET-TERT	390 3127
PER-061*	NORVILLE			VEIN	ANOMALY	B	GRDR	CRET-TERT	390 775 3127
PER-062*	OCONGATE AREA	QUISPICANCHIS			ANOMALY		SCST	PAL	391 688 3127
PER-063	OLLANTA	COJABAMBA		VOLCAN	DEPLETED MINE	B	VLCN	CRET	390 391 688 3127
PER-065	PAMPACALCA	CASTILLA		MPCD	OCCURRENCE	B	GNSS	PERM	391 688 778 779 3127
PER-066	PARCOY	PATAZ		VEIN	DEV PROSPECT	B	U AS ASSOC ELEMENT	TERT	390 391 688 3127
PER-067	PASTO BUENO			VEIN	OCCURRENCE		CRET	TERT	390 3127
PER-068	PERLA NEGRA	CANTA		OTHER	OCCURRENCE		BLK SHLE		391 688 3127
PER-070	POMACOCHA			OTHER	OCCURRENCE		BLK SHLE		688 3127
PER-071*	PUNO			VOLCAN	PROSPECT				3127
PER-072*	PUNTARAYOC	COVENCION		VEIN	OCCURRENCE	B	LMSN	PERM	390 391 688 3127
PER-074	QUILCA			VEIN	OCCURRENCE	B		PALZ	390 3127
PER-075*	QUILMANA AREA	CANETRE		VOLCAN	ANOMALY		RYLT	CRET-TERT	391 688 3127
PER-076	QUIPIS	CORONGO		MPCD	OCCURRENCE	B	GRNT	TERT	390 780 3127
PER-077	RAMPA QUEMADO			VEIN	OCCURRENCE	B		PALZ	390 3127
PER-078	RAQUEL	ICA		VEIN	OCCURRENCE	A	GRNT	CRET-TERT	390 746 3127
PER-079	RESTAURADORA	HUANCAVELICA		VOLCAN	OCCURRENCE	A	VLCN	TERT	391 688 3127

TABLE 1: URANIUM OCCURRENCES IN THE WORLD EXCEPT CANADA AND THE UNITED STATES OF AMERICA (cont.)

PERU — INTERNATIONAL URANIUM GEOLOGY INFORMATION SYSTEM (INTURGEO)

MAP-CODE	----DEPOSIT NAME----	-----PROVINCE------	--TEC-SETTING--	-TYPE-	--STATUS-----	SZ	-----HOST ROCK------	-HOST AGE-	-------REFERENCES--------
PER-080*	RIO HIGUERAS AREA	HUANUCO			ANOMALY		SCST	PAL	391 688 3127
PER-081*	RIO MARCAPATA-AREA	QUISPICANCHIS			ANOMALY		PHLT	PAL	391 688 3127
PER-083	SALIPAYOC			VEIN	OCCURRENCE	B		CRET	390 3127
PER-087*	SICUANI	CANCHIS		SS	ANOMALY		SNDS	CRET-TERT	391 688 3127
PER-090	SUMBILCA	CANTA		VEIN	OCCURRENCE	A	GRNT	CRET-TERT	391 785 786 3127
PER-091	SAYAPULLO	CAJABAMBA		VEIN	OCCURRENCE	A	LMSN-QRTZ	CRET	390 391 688 782 783
PER-092	TAMBO QUEMADO	LUCANAS		VOLCAN	OCCURRENCE		VLCN	TERT	391 688 3127
PER-093*	TUCUME	LAMBAYEQUE		SS	ANOMALY		SNDS		391 688 3127
PER-094	TURMALINA	HUANCABAMBA	MOBILE BELT	VOLCAN	OCCURRENCE	B	BRCC PIPE-GRDR-VLCN	TERT	390 3127
PER-095	VILCABAMBA	LA CONVENCION		VEIN	OCCURRENCE	B	LMSN-SNDS-VLCN	PERM	390 391 688 3127
PER-096	VIRGEN PERPETUO SOC	LIMA		MPOD	OCCURRENCE	B	GRDR	CRET-TERT	390 391 688 789 3127
PER-097*	VULCANO NO 1	CASTROVIRREYNA		VOLCAN	ANOMALY	B	VLCN	TERT	391 688 3127
PER-098	YACSACOCHA			OTHER	OCCURRENCE		BLACK SHALE		688 3127
PER-502	CERRO CALVARIO	CARABAYA		VOLCAN	PROSPECT	D	VLCN	TERT	750 751 752 3127
PER-503	CERRO CONCHARUMIO	CARABAYA		VOLCAN	PROSPECT	C	VLCN	TERT	3127
PER-504	CHAPI	CARABAYA		VOLCAN	DEV PROSPECT	D	VLCN	TERT	750 753 754 755 756
PER-505	CHILCUNO VI	CARABAYA		VOLCAN	DEV PROSPECT		VLCN	TERT	757 758 759 3127
PER-506	CVERRO CALVARIO	CARABAYA		VOLCAN	PROSPECT	D	VLCN	TERT	750 751 752 3127
PER-508	ESTELA(PARAG)	CAJATOMBA		VOLCAN	CU DEPOSIT	A	VLCN	TERT-QUAT	3127
PER-509	MERCEDES	TAYACAJA		VEIN	OCCURRENCE	A	VLCN	PERM	772 3127
PER-510	PINOCHO	CARABAYA		VOLCAN	DEV PROSPECT		VLCN	TERT	757 776 3127
PER-512*	TANTAMACO	CARABAYA		VOLCAN	OCCURRENCE	C	VLCN	TERT	787 788 3127

PHILIPPINES — INTERNATIONAL URANIUM GEOLOGY INFORMATION SYSTEM (INTURGEO)

MAP-CODE	----DEPOSIT NAME----	-----PROVINCE------	--TEC-SETTING--	-TYPE-	--STATUS-----	SZ	-----HOST ROCK------	-HOST AGE-	-------REFERENCES--------
PHI-001	LARAP MINE	CAMARINES NORTE			OCCURRENCE	C	SKRN	MIO	350 425

POLAND — INTERNATIONAL URANIUM GEOLOGY INFORMATION SYSTEM (INTURGEO)

MAP-CODE	----DEPOSIT NAME----	-----PROVINCE------	--TEC-SETTING--	-TYPE-	--STATUS-----	SZ	-----HOST ROCK------	-HOST AGE-	-------REFERENCES--------
POL-001	SILESIA WESTERN			VEIN	UNKNOWN				188
POL-002	SILESIAN FIELD LOWER			SS	UNKNOWN		SNDS		152 188

TABLE 1: URANIUM OCCURRENCES IN THE WORLD EXCEPT CANADA AND THE UNITED STATES OF AMERICA (cont.)

PORTUGAL — INTERNATIONAL URANIUM GEOLOGY INFORMATION SYSTEM (INTURGEO)

MAP-CODE	----DEPOSIT NAME----	-----PROVINCE------	--TEC-SETTING--	-TYPE-	--STATUS-----	SZ	-----HOST ROCK------	-HOST AGE-	-------REFERENCES--------
POR-001	ALJAEO	BEIRA	MOBILE BELT	MPCD	DEPOSIT		ESNT	HERC	659 1044 1047
POR-002	ALTO DO CORGO	PORTALEGRE	MOBILE BELT	VEIN	OCCURRENCE			HERC	94
POR-003	AMARO DA SILVA	PORTALEGRE	MOBILE BELT	VEIN	OCCURRENCE		QTZ BRCC VEIN	HERC	94
POR-004	AZERE	BEIRA	MOBILE BELT	VEIN	SUBECONOMIC		GRNT	HERC	1050 2000
POR-005	BEIRA	PORTALEGRE	MOBILE BELT	VEIN	OCCURRENCE		QTZ BRCC VEIN	HERC	94
POR-006	BICA	BEIRA		VEIN	SUBECONOMIC		SIL PYRITE-GAL		1043 1044 2000
POR-007	BISCAIA	PORTALEGRE	MOBILE BELT	VEIN	OCCURRENCE		SMALL VEINS	HERC	94
POR-008	BORREGA	BEIRA		VEIN	SUBECONOMIC				2000
POR-009	CABANAS	BEIRA		VEIN	SUBECONOMIC				2000
POR-010	CABECO DA VACA	PORTALEGRE	MOBILE BELT	VEIN	OCCURRENCE		QTZ BRCC VEIN	HERC	94
POR-011	CANAS	PORTALEGRE	MOBILE BELT	VEIN	OCCURRENCE		QTZ BRCC VEIN	HERC	94
POR-012	CANTOS	PORTALEGRE	MOBILE BELT	VEIN	OCCURRENCE		QTZ BRCC VEIN	HERC	94
POR-013	CASTELEJO	BEIRA		VEIN	SUBECONOMIC		GRNT		1044 2000
POR-014	CUNHA BAIXA	BEIRA		VEIN	SUBECONOMIC		GRNT		145 1044 2000
POR-015	FONTE DO TOURIL	PORTALEGRE	MOBILE BELT	VEIN	OCCURRENCE		QTZ BRCC VEIN	HERC	94
POR-016	FREIXIOSA	BEIRA		VEIN	SUBECONOMIC		GRNT		1044 2000
POR-017	HORTA DA VILARICA	TRAS-OS-MONTES	MOBILE BELT	MPCD	DEPOSIT		PGMT-SCHIST	HERC	1050 2000
POR-018	JOAO ANTAO	BEIRA		VEIN	SUBECONOMIC				2000
POR-019	LADEIRA DE ROMA	PORTALEGRE	MOBILE BELT	VEIN	OCCURRENCE		QTZ BRCC VEIN	HERC	94
POR-020	LAMEIRANCHA	PORTALEGRE	MOBILE BELT	VEIN	OCCURRENCE		SCST	HERC	94 659
POR-021	MACHUQUINHO	PORTALEGRE	MOBILE BELT	VEIN	OCCURRENCE		QTZ BRCC VEIN	HERC	94
POR-022	MAIA	PORTALEGRE	MOBILE BELT	VEIN	OCCURRENCE		SMALL VEINS	HERC	94
POR-023	MATO DA POVOA	PORTALEGRE	MOBILE BELT	MPCD	OCCURRENCE		SCST	HERC	94 659
POR-024	MEADA	PORTALEGRE	MOBILE BELT	MPCD	OCCURRENCE		GRNT	HERC	94 145
POR-025	MELRICA	PORTALEGRE	MOBILE BELT	VEIN	OCCURRENCE		QTZ BRCC VEIN	HERC	94
POR-026	MESETA AREA			VEIN	MINE				158 210
POR-027	MICHANA	PORTALEGRE	MOBILE BELT	VEIN	OCCURRENCE		QTZ BRCC VEIN	HERC	94
POR-028	MONTE DE COLOS	PORTALEGRE	MOBILE BELT	VEIN	OCCURRENCE		SMALL VEINS	HERC	94
POR-029	MONTE DE DECALAO	PORTALEGRE	MOBILE BELT	VEIN	OCCURRENCE		QTZ BRCC VEIN	HERC	94
POR-030	MORENA	PORTALEGRE	MOBILE BELT	VEIN	OCCURRENCE		QTZ BRCC VEIN	HERC	94
POR-031	MOSTEIROS	PORTALEGRE	MOBILE BELT	VEIN	OCCURRENCE		QTZ BRCC VEIN	HERC	94
POR-032	NAVE REDONDA	PORTALEGRE	MOBILE BELT	VEIN	OCCURRENCE		QTZ BRCC VEIN	HERC	94
POR-033	NISA	PORTALEGRE	MOBILE BELT	VEIN	MINE		METASEDIMENTS	HERC	78 94 109 145 659
POR-034	PALHEIROS TOLOSA	PORTALEGRE	MOBILE BELT	VEIN	SUBECONOMIC	C	2-MICA GRNT	HERC	94
POR-035	PINHAL DO SOUTO	BEIRA		VEIN	SUBECONOMIC		GRNT		1044 2000
POR-036	POVOA E MEADAS	PORTALEGRE	MOBILE BELT	VEIN	OCCURRENCE		QTZ BRCC VEIN	HERC	94
POR-037	PRADO VELHO	BEIRA	MOBILE BELT	VEIN	DEPOSIT		2-MICA GRNT	HERC	145 1044
POR-038	QUINTO DO BISPO	BEIRA	MOBILE BELT	VEIN	SUBECONOMIC		SCST	HERC	1044 2000
POR-039	RIBEIRA DE SAO JOAO	PORTALEGRE		VEIN	OCCURRENCE		QTZ BRCC VEIN	HERC	94
POR-040	SENHORA DAS FONTES	BEIRA		MPCD	MINE		GRNT		78 1050
POR-041	TAPADA DA REPRESA	PORTALEGRE	MOBILE BELT	VEIN	OCCURRENCE		QTZ BRCC VEIN	HERC	94
POR-042	TARABAU	PORTALEGRE	MOBILE BELT	VEIN	SUBECONOMIC	C	MILKY QTZ VEIN	HERC-PRE O	94
POR-043	TOLOSA	PORTALEGRE	MOBILE BELT	VEIN	OCCURRENCE		SMALL VEINS	HERC	94
POR-044	URGEIRICA	BEIRA-BAIX	MOBILE BELT	VEIN	MINE	C	GRNT	HERC	145
POR-045	VALE DE NOSCO I	PORTALEGRE	MOBILE BELT	VEIN	OCCURRENCE		SMALL VEINS	HERC	94
POR-046	VALE DE NOSCO II	PORTALEGRE	MOBILE BELT	VEIN	OCCURRENCE		SMALL VEINS	HERC	94
POR-047	VALE DO SANCHO	PORTALEGRE	MOBILE BELT	VEIN	OCCURRENCE		QTZ BRECCIA VEINS	HERC	94
POR-048	VALONGO	PORTALEGRE	MOBILE BELT	VEIN	OCCURRENCE		QTZ BRECCIA VEIN	HERC	94

ROMANIA — INTERNATIONAL URANIUM GEOLOGY INFORMATION SYSTEM (INTURGEO)

MAP-CODE	----DEPOSIT NAME----	-----PROVINCE------	--TEC-SETTING--	-TYPE-	--STATUS-----	SZ	-----HOST ROCK------	-HOST AGE-	-------REFERENCES--------
ROM-001	ROMANIA W-CEN & SW			VEIN	UNKNOWN				131 157 188

TABLE 1: URANIUM OCCURRENCES IN THE WORLD EXCEPT CANADA AND THE UNITED STATES OF AMERICA (cont.)

RWANDA — INTERNATIONAL URANIUM GEOLOGY INFORMATION SYSTEM (INTURGEO)

MAP-CODE	----DEPOSIT NAME----	-----PROVINCE------	--TEC-SETTING--	-TYPE-	--STATUS-----	SZ	-----HOST ROCK------	-HOST AGE-	-------REFERENCES--------
RWA-001	KARAGO		MOBILE BELT	MPCD	OCCURRENCE		PGMT-GRAPH SCST		653
RWA-002	NSHILI		MOBILE BELT	MPCD	OCCURRENCE		GNSS-PGMT		653

SAUDI ARABIA — INTERNATIONAL URANIUM GEOLOGY INFORMATION SYSTEM (INTURGEO)

MAP-CODE	----DEPOSIT NAME----	-----PROVINCE------	--TEC-SETTING--	-TYPE-	--STATUS-----	SZ	-----HOST ROCK------	-HOST AGE-	-------REFERENCES--------
SAU-501*	ANOMALY 02		MOBILE BELT	MPCD	ANOMALY		GRNT	PREC	432
SAU-502*	ANOMALY 03		MOBILE BELT	MPCD	ANOMALY		PGMT	PREC	432
SAU-503*	ANOMALY 04		MOBILE BELT		ANOMALY		GRNT	PREC	432
SAU-504*	ANOMALY 05		MOBILE BELT	VEIN	ANOMALY		GRNT	PREC	432
SAU-505*	ANOMALY 06				ANOMALY		GRNT	PREC	432
SAU-506*	ANOMALY 07		MOBILE BELT		ANOMALY		GRNT	PREC	432
SAU-507*	ANOMALY 09		MOBILE BELT	VEIN	ANOMALY		GRNT	PREC	432
SAU-508*	ANOMALY 10		MOBILE BELT	VEIN	ANOMALY		GRNT	PREC	432
SAU-509*	ANOMALY 11		MOBILE BELT	VEIN	ANOMALY		GRNT	PREC	432
SAU-510*	ANOMALY 12		MOBILE BELT		ANOMALY		GRNT	PREC	432
SAU-511*	ANOMALY 13		MOBILE BELT		ANOMALY		GRNT	PREC	432
SAU-512*	ANOMALY 14		MOBILE BELT		ANOMALY		GRNT	PREC	432
SAU-513*	ANOMALY 15		MOBILE BELT		ANOMALY		GRNT	PREC	432
SAU-514*	ANOMALY 16		MOBILE BELT		ANOMALY		GRNT	PREC	432
SAU-515*	ANOMALY 17				ANOMALY			PREC	432
SAU-516*	ANOMALY 18		MOBILE BELT		ANOMALY		GRNT	PREC	432
SAU-517*	ANOMALY 19		MOBILE BELT		ANOMALY		GRNT	PREC	432
SAU-518*	ANOMALY 20		MOBILE BELT		ANOMALY		GRNT	PREC	432
SAU-519*	ANOMALY 21		MOBILE BELT		ANOMALY		GRNT	PREC	432
SAU-520*	ANOMALY 22			SS	ANOMALY		SNDS	CAMB	432
SAU-521*	ANOMALY 23		MOBILE BELT		ANOMALY		GRNT	PREC	432
SAU-522*	ANOMALY 24		MOBILE BELT		ANOMALY		ANDS	PREC	432
SAU-523*	ANOMALY 25				ANOMALY			PREC	432
SAU-524*	ANOMALY 26		MOBILE BELT		ANOMALY		GRNT	PREC	432
SAU-525*	ANOMALY 27		MOBILE BELT		ANOMALY		GRNT	PREC	432
SAU-526*	ANOMALY 28		MOBILE BELT		ANOMALY		GRNT	PREC	432
SAU-527*	ANOMALY 29		MOBILE BELT		ANOMALY		GRNT	PREC	432
SAU-528*	ANOMALY 30				ANOMALY		ANDS	TERT-QUAT	432
SAU-529*	ANOMALY 31				ANOMALY				432
SAU-530*	ANOMALY 32				ANOMALY				432
SAU-531*	ANOMALY 33				ANOMALY		ANDS	TERT-QUAT	432
SAU-532*	ANOMALY 34				ANOMALY		ANDS	TERT-QUAT	432
SAU-533*	ANOMALY 35		MOBILE BELT		ANOMALY		GRNT	PREC	432
SAU-534*	ANOMALY 36		MOBILE BELT		ANOMALY		GRNT	PREC	432
SAU-535*	ANOMALY 37		MOBILE BELT		ANOMALY		GRNT	PREC	432
SAU-536*	ANOMALY 38		MOBILE BELT		ANOMALY		GRNT	PREC	432
SAU-537*	ANOMALY 39		MOBILE BELT		ANOMALY		GRNT	PREC	432
SAU-538*	ANOMALY 40		MOBILE BELT		ANOMALY		GRNT	PREC	432
SAU-539	JEBEL SAID		MOBILE BELT	MPCD	DEPOSIT	C	PGMT	PREC	432

TABLE 1: URANIUM OCCURRENCES IN THE WORLD EXCEPT CANADA AND THE UNITED STATES OF AMERICA (cont.)

SENEGAL — INTERNATIONAL URANIUM GEOLOGY INFORMATION SYSTEM (INTURGEO)

MAP-CODE	----DEPOSIT NAME----	-----PROVINCE------	--TEC-SETTING--	-TYPE-	--STATUS-----	SZ	-----HOST ROCK------	-HOST AGE-	-------REFERENCES--------
SEN-001	TAIBA			OTHER	SUBECONOMIC		CLAY		209

SOMALIA — INTERNATIONAL URANIUM GEOLOGY INFORMATION SYSTEM (INTURGEO)

MAP-CODE	----DEPOSIT NAME----	-----PROVINCE------	--TEC-SETTING--	-TYPE-	--STATUS-----	SZ	-----HOST ROCK------	-HOST AGE-	-------REFERENCES--------
SOM-001	ADADO		PLATFORM	SURFIC	DEV PROSPECT		CALCRETE	PLIO-RECEN	682
SOM-002	ALIO GHELLE		PLATFORM	MPCD	SUBECONOMIC		SCST GNSS	PREC	301 656 682
SOM-003	BULHALE		PLATFORM	SURFIC	DEV PROSPECT		CALCRETE	PLIO-RECEN	682
SOM-004	DAABUDUK		MOBILE BELT	MPCD	OCCURRENCE		PGMT	PREC	682
SOM-005	DUSA MAREB		PLATFORM	SURFIC	SUBECONOMIC	D	CALCRETE	PLIO-RECEN	682
SOM-006	EL BUR		PLATFORM	SURFIC	DEV PROSPECT		CALCRETE	PLIO-RECEN	682
SOM-007	GHELINSOR		PLATFORM	SURFIC	DEV PROSPECT		CALCRETE	PLIO-RECEN	682
SOM-008	HAMAR		MOBILE BELT	MPCD	OCCURRENCE		PGMT	PREC	682
SOM-009	HAMUR		PLATFORM	SURFIC	DEV PROSPECT		CALCRETE	PLIO-RECEN	682
SOM-010	KAR ADDEI		PLATFORM	SURFIC	DEV PROSPECT		CALCRETE	PLIO-RECEN	682
SOM-011	LAFARUG		MOBILE BELT	MPCD	OCCURRENCE		PGMT	PREC	682
SOM-012	MIRIG		PLATFORM	SURFIC	SUBECONOMIC	D	CALCRETE	PLIO-RECEN	682
SOM-013	WABO		PLATFORM	SURFIC	SUBECONOMIC	D	CALCRETE	PLIO-RECEN	682
SOM-014	WAMOLEY		PLATFORM	SURFIC	DEV PROSPECT		CALCRETE	PLIO-RECEN	682

SOUTH AFRICA — INTERNATIONAL URANIUM GEOLOGY INFORMATION SYSTEM (INTURGEO)

MAP-CODE	----DEPOSIT NAME----	-----PROVINCE------	--TEC-SETTING--	-TYPE-	--STATUS-----	SZ	-----HOST ROCK------	-HOST AGE-	-------REFERENCES--------
SAF-001*	ALLANRIDGE	TRANSVAAL		QTZPEB	MINE				18
SAF-002	BABROSCO MINE	TRANSVAAL		QTZPEB	MINE				213
SAF-003	BAK RIVER		MOBILE BELT	MPCD	UNKNOWN		PGMT		224
SAF-004	*BANKS GATEN*	*SW KAROO*	*BASIN*	SS	*UNKNOWN*		*SNDS*		327
SAF-005	BEISA	ORANGE FREE STATE	BASIN	QTZPEB	MINE		CGLM	PROT	
SAF-006	BLYVOORUITZICHT MINE	TRANSVAAL	BASIN	QTZPEB	MINE		CGLM	PROT	18
SAF-007	BOSVASMAAK		MOBILE BELT		UNKNOWN		GNSS		224
SAF-008	BUFFELSFONTEIN	TRANSVAAL	BASIN	QTZPEB	MINE		CGLM	PROT	18 213
SAF-010*	CHEMWES	ORANGE FREE STATE		BYPROD	MILL				
SAF-011	DAGGAFONTAIN MINE			QTZPEB	MINE				213

TABLE 1: URANIUM OCCURRENCES IN THE WORLD EXCEPT CANADA AND THE UNITED STATES OF AMERICA (cont.)

SOUTH AFRICA — INTERNATIONAL URANIUM GEOLOGY INFORMATION SYSTEM (INTURGEO)

MAP-CODE	----DEPOSIT NAME----	-----PROVINCE------	--TEC-SETTING--	-TYPE-	--STATUS-----	SZ	-----HOST ROCK------	-HOST AGE-	-------REFERENCES--------
SAF-012*	DIRKSKOP			SURFIC	UNKNOWN		CALCRETE		224
SAF-013	DOMINION REEFS MINE	TRANSVAAL	BASIN	QTZPEB	MINE				213
SAF-014	DOORNFONTEIN MINE	TRANSVAAL	BASIN	QTZPEB	MINE				213
SAF-015	E DREIFONTEIN	TRANSVAAL	BASIN	QTZPEB	MINE				
SAF-016	EAST CHAMP D'OR MINE	TRANSVAAL	BASIN	QTZPEB	MINE				165 213
SAF-017	EAST RAND GOLD & URA	ORANGE FREE STATE	BASIN	QTZPEB	MINE				
SAF-018	ELLATON MINE	TRANSVAAL	BASIN	QTZPEB	MINE				18
SAF-019*	ERGO			BYPROD	MILL				
SAF-020	FREDDIES MINE	ORANGE FREE STATE	BASIN	QTZPEB	MINE				213
SAF-021	FREE STATE GEDULD	ORANGE FREE STATE	BASIN	QTZPEB	MINE				18
SAF-022	FREE STATE SAAIPLAAS	ORANGE FREE STATE	BASIN	QTZPEB	MINE				18
SAF-023	HARMONY	ORANGE FREE STATE	BASIN	QTZPEB	MINE				18
SAF-024	HARTEBEESTFONTEIN	TRANSVAAL	BASIN	QTZPEB	MINE		CGLM	PREC	9 18 351
SAF-025*	HENKRIES	CAPE PROVINCE		SURFIC	DEV PROSPECT	D	DIATOMACEOUS EARTH	RECENT	224
SAF-026	JAKKALS WATER		MOBILE BELT	MPCD	UNKNOWN		GNSS	950 MY	224
SAF-027*	JOINT METAL SCHEME	ORANGE FREE STATE		QTZPEB	MILL				
SAF-028	KAFFERSFONTEN	SW KAROO	BASIN	SS	UNKNOWN		SNDS		327
SAF-030	KLERKSDORP GOLDFIELD	TRANSVAAL	BASIN	QTZPEB	MINE				9 179 215
SAF-031	LETABA	TRANSVAAL	BASIN	MPCD	UNKNOWN		PGMT		224
SAF-032	LIMPOPO	TRANSVAAL	BASIN	SS	UNKNOWN		COAL		224
SAF-033	LORAINE	ORANGE TREE STATE	BASIN	QTZPEB	MINE		CGLM	PREC	213 352
SAF-035	LUIPAARDSVLEI EST	TRANSVAAL	BASIN	QTZPEB	MINE		CGLM	PREC	165 213
SAF-036	MASERU		MOBILE BELT	SS	UNKNOWN		SNDS		224
SAF-037	MATJESKLOOF	SW KAROO	BASIN	SS	UNKNOWN		SNDS		327
SAF-038	MZINTO		MOBILE BELT	MPCD	UNKNOWN		ALASKITE	1000 M Y	224
SAF-039	NORRABEES		MOBILE BELT	MPCD	UNKNOWN		GNSS	950 M Y	224
SAF-040*	NOUMAS		MOBILE BELT	MPCD	UNKNOWN		GNSS	950 M Y	224
SAF-041	PALABORA	TRANSVAAL		MPCD	MINE		CRBT	PREC	224 353
SAF-043	PILANESBERG COMPLEX	TRANSVAAL		MPCD	OCCURRENCE		SENT	PREC Y	
SAF-045	PRESIDENT BRAND MINE	ORANGE FREE STATE	BASIN	QTZPEB	MINE				18 213
SAF-046	PRESIDENT STEYN MINE	ORANGE FREE STATE	BASIN	QTZPEB	MINE				213
SAF-047	RANDEFONTEIN MINE	TRANSVAAL	BASIN	QTZPEB	MINE				20 165 213
SAF-048	RANDFONTEIN (COOKE)	TRANSVAAL	BASIN	QTZPEB	MINE		CGLM	PROT	18
SAF-049	RANDOM	SW-KAROO	BASIN	SS	UNKNOWN	C	SNDS	KARROO	327
SAF-050	RIET KUIL	SW-KAROO	BASIN	SS	UNKNOWN		SNDS		327
SAF-051	RYST KUIL	KAROO	BASIN	SS	PROSPECT		SNDS		327
SAF-052*	SPODUMENE KOP		MOBILE BELT	MPCD	UNKNOWN		GNSS	950 M Y	224
SAF-053	SPRINGBOOK FLATS			SS	UNKNOWN		COAL		224
SAF-054*	SPRINGS (TAILINGS)	TRANSVAAL		OTHER	UNKNOWN				9
SAF-055	ST HELENA	ORANGE FREE STATE	BASIN	QTZPEB	MINE		CGLM	PROT	
SAF-056*	STEENKAMPSKRAAL		MOBILE BELT	MPCD	UNKNOWN		GNSS	950 M Y	224
SAF-057	STILFONTEIN MINE	TRANSVAAL	BASIN	QTZPEB	MINE				213
SAF-058*	URAANOOPWERF		MOBILE BELT	MPCD	UNKNOWN		GNSS	950 M Y	
SAF-059	VAAL REEFS	TRANSVAAL		QTZPEB	MINE	E		L PROT	19 165 213
SAF-061	VINDRAGERSFONTAIN	SW KAROO	BASIN	SS	UNKNOWN		SNDS		327
SAF-062	VINKEKUIL	SW KAROO	BASIN	SS	UNKNOWN		SNDS		327
SAF-064	VOGELSTRUISBULT MINE	TRANSVAAL	BASIN	QTZPEB	MINE		CGLM	PREC	165 213
SAF-065	W DRIEFONTEIN	TRANSVAAL	BASIN	QTZPEB	MINE				18
SAF-066	WATERVAL	SW KAROO	BASIN	SS	UNKNOWN		SNDS		327
SAF-067	WELKOM GOLDFIELD	ORANGE FREE STATE	BASIN	QTZPEB	MINE				9 18 213
SAF-068	WEST RAND CONS	TRANSVAAL	BASIN	QTZPEB	MINE				18 213
SAF-069	WESTERN AREAS	ORANGE FREE STATE	BASIN	QTZPEB	MINE				
SAF-070	WESTERN DEEP LEVELS	TRANSVAAL	BASIN	QTZPEB	MINE				18
SAF-071	WESTERN HOLDINGS	TRANSVAAL	BASIN	QTZPEB	MINE				165 213

TABLE 1: URANIUM OCCURRENCES IN THE WORLD EXCEPT CANADA AND THE UNITED STATES OF AMERICA (cont.)

SPAIN — INTERNATIONAL URANIUM GEOLOGY INFORMATION SYSTEM (INTURGEO)

MAP-CODE	----DEPOSIT NAME----	-----PROVINCE------	--TEC-SETTING--	-TYPE-	--STATUS-----	SZ	-----HOST ROCK------	-HOST AGE-	-------REFERENCES--------
SPA-001	ANDUGAR			SS	SUBECONOMIC		ARCOSE		175
SPA-002	BURGOS & LOGRONO			SS	UNKNOWN		ARKOSIC ROCKS		158
SPA-003	CALAF AREA			OTHER	SUBECONOMIC		LUTITES		158
SPA-004	DESPENAPERROS AREA			SS	SUBECONOMIC		QRTZ		166
SPA-005	EL LOBO MINE	BADAJOS		SS	UNKNOWN		SHLE		175
SPA-006	FE-1 FE-3 D &ALAMEDA			MPCD	MINE		SHALE		33 170
SPA-007	HUESCA DISTRICT			SS	UNKNOWN		SNDS		76
SPA-008	RATONES MINE	CACERES		VEIN	UNKNOWN		GRNT		158
SPA-009	TAJO RIFT VALLEY			SS	UNKNOWN		SNDS		6
SPA-010*	VALDEMASCANO			VEIN	UNKNOWN		GRNT		158

SUDAN — INTERNATIONAL URANIUM GEOLOGY INFORMATION SYSTEM (INTURGEO)

MAP-CODE	----DEPOSIT NAME----	-----PROVINCE------	--TEC-SETTING--	-TYPE-	--STATUS-----	SZ	-----HOST ROCK------	-HOST AGE-	-------REFERENCES--------
SUD-001*	HOFRAT-EN-NAHAS		MOBILE BELT	QTZPEB	UNKNOWN		SCST	PREC	320

SWAZILAND — INTERNATIONAL URANIUM GEOLOGY INFORMATION SYSTEM (INTURGEO)

MAP-CODE	----DEPOSIT NAME----	-----PROVINCE------	--TEC-SETTING--	-TYPE-	--STATUS-----	SZ	-----HOST ROCK------	-HOST AGE-	-------REFERENCES--------
SWI-001	PONGOLA				UNKNOWN				224

TABLE 1: URANIUM OCCURRENCES IN THE WORLD EXCEPT CANADA AND THE UNITED STATES OF AMERICA (cont.)

SWEDEN — INTERNATIONAL URANIUM GEOLOGY INFORMATION SYSTEM (INTURGEO)

MAP-CODE	----DEPOSIT NAME----	-----PROVINCE------	--TEC-SETTING--	-TYPE-	--STATUS-----	SZ	-----HOST ROCK------	-HOST AGE-	-------REFERENCES--------
SWE-001	ARRESAIVE	VAESTERBOTTENS LAEN	BALTIC SHIELD	VOLCAN	OCCURRENCE		ACID VLCN PRPR	PREC Y	694 1004
SWE-002	BILLINGEN-FALBYGDEN	SCANIA		OTHER	SUBECONOMIC		SHLE		188
SWE-003	BJOERKLUND	NORRBOTTENS LAEN	BALTIC SHIELD	VEIN	OCCURRENCE		GRNT	PREC Y	694 1003 1004
SWE-004	BLEKINGE	BLEKINGE LAEN	BALTIC SHIELD	MPCD	OCCURRENCE		GRNT	PREC	694
SWE-005	BODSJOEN	JAEMTSLANDS LAEN	BALTIC SHIELD	MPCD	OCCURRENCE		GRNT	PREC	694
SWE-006	BOHUS S	ALVSBORGS	BALTIC SHIELD	MPCD	OCCURRENCE		GRNT	PREC	694
SWE-008	BRAENABERGET	VAESTERBOTTENS	BALTIC SHIELD	MPCD	OCCURRENCE		IGNB	PREC Y	694 1004 1005
SWE-009	DUEOBBLON BAECKEN	VAESTERBOTTENS	BALTIC SHIELD	MPCD	OCCURRENCE		IGNB	PREC Y	694 1004 1005
SWE-010	DUOBBLON	VAESTERBOTTENS	BALTIC SHIELD	MPCD	OCCURRENCE		IGNB	PREC Y	694 1004 1005
SWE-011	FELLINGSBRO		BALTIC SHIELD	MPCD	OCCURRENCE		GRNT	PREC	694
SWE-012	FLISTJAERN	JAEMTLANDS LAEN	BALTIC SHIELD	MPCD	DEPOSIT		FOLIATED VLCNS	PREC	1009
SWE-013	GIPPERTRAESKET	VAESTERBOTTENS	BALTIC SHIELD	MPCD	OCCURRENCE		IGNB	PREC Y	694 1004 1005
SWE-014	GIPPERVARE	VAESTERBOTTENS	BALTIC SHIELD	MPCD	OCCURRENCE		IGNB	PREC Y	694 1004 1005
SWE-015	HARREJOKK	NORRBOTTENS LAEN	BALTIC SHIELD	MPCD	DEPOSIT		GRNT	PREC Y	694 1003 1004
SWE-016	HOEKSJOEN	JAEMTSLANDS LAEN	BALTIC SHIELD		OCCURRENCE			PREC	694
SWE-017	KOPPARASEN	NORRBOTTENS LAEN	BALTIC SHIELD	MPCD	OCCURRENCE		GRNT	PREC	694
SWE-018	KVARNAEN	NORRBOTTENS LAEN	BALTIC SHIELD		DEPOSIT	C	METASUPRACRUSTAL	PREC	694 1008
SWE-019	KVARNTORP & NORRLAND	NAERKE		OTHER	SUBECONOMIC		SHLE		31
SWE-020	LILLJUTHATTEN	JAEMTLANDS LAEN	BALTIC SHIELD	VEIN	DEPOSIT	D	GRNT	PREC	1009 1010
SWE-021	MALINGSBO		BALTIC SHIELD	MPCD	OCCURRENCE		GRNT	PREC	694
SWE-022	MANAK	NORRBOTTENS LAEN	BALTIC SHIELD	MPCD	OCCURRENCE		GRNT	PREC	694
SWE-023	OLDEN	JAEMTSLANDS LAEN	BALTIC SHIELD	MPCD	OCCURRENCE		GRNT	PHAN	694
SWE-024	PALAENGE	NORRBOTTENS LAEN	BALTIC SHIELD		OCCURRENCE			PREC	694
SWE-025	PLEUTAJOKK	NORRBOTTENS LAEN	BALTIC SHIELD	VEIN	DEPOSIT		ACID VLCNS	PREC Y	694 1003 1004
SWE-026	RABNATRAESKET	VAESTERBOTTENS	BALTIC SHIELD	MPCD	OCCURRENCE		IGNB	PREC Y	694 1004 1005
SWE-027	RAEVABERGET	VAESTERBOTTENS LAEN	BALTIC SHIELD	MPCD	OCCURRENCE		EPISYENITIZED GRNT	PREC Y	694 1003 1004
SWE-028	RANSTAD	JAMTSLANDS LAN	BALTIC SHIELD	MPCD	OCCURRENCE		GRNT	PHAN	
SWE-029	SJAULE	JAEMTLANDS LAEN	BALTIC SHIELD	MPCD	DEPOSIT		GRNT	PREC	1009
SWE-030	SKUPPESAVON	VAESTERBOTTENS LAEN	BALTIC SHIELD	MPCD	OCCURRENCE		RYLT TRCT	PREC Y	694 1004
SWE-031	STABURTRAESKET	VAESTERBOTTENS	BALTIC SHIELD	MPCD	OCCURRENCE		IGNB	PREC Y	694 1004 1005
SWE-032	STORSJOE	JAEMTSLANDS LAEN	BALTIC SHIELD		OCCURRENCE			PREC	694
SWE-033	STRIPA		BALTIC SHIELD	MPCD	OCCURRENCE		GRNT	PREC	694
SWE-034	STUGBERGET		BALTIC SHIELD		OCCURRENCE			PREC	694
SWE-035	STUGUM	JAEMTSLANDS LAEN	BALTIC SHIELD		OCCURRENCE			PREC	694
SWE-036	TASJOE	JAEMTSLANDS LAEN	BALTIC SHIELD	MPCD	OCCURRENCE		GRNT	PHAN	694
SWE-037	VAESTERVIK		BALTIC SHIELD		OCCURRENCE			PREC	694

SYRIA — INTERNATIONAL URANIUM GEOLOGY INFORMATION SYSTEM (INTURGEO)

MAP-CODE	----DEPOSIT NAME----	-----PROVINCE------	--TEC-SETTING--	-TYPE-	--STATUS-----	SZ	-----HOST ROCK------	-HOST AGE-	-------REFERENCES--------
SYR-001	KHNEFIS MINE	PALMYRIDE CHAIN	PLATFORM	PHOS	MINE	D	PHOSPHORITES	CRET	840 841 842 869
SYR-002	SAWWANEH MINE	PALMYRIDE CHAIN	PLATFORM	PHOS	MINE	D	PHOSPHORITES	CRET	840 841 842 869

TABLE 1: URANIUM OCCURRENCES IN THE WORLD EXCEPT CANADA AND THE UNITED STATES OF AMERICA (cont.)

THAILAND — INTERNATIONAL URANIUM GEOLOGY INFORMATION SYSTEM (INTURGEO)

MAP-CODE	----DEPOSIT NAME----	-----PROVINCE------	--TEC-SETTING--	-TYPE-	--STATUS-----	SZ	-----HOST ROCK------	-HOST AGE-	-------REFERENCES--------
THA-001	DOI TAO	CHIANG MAI		VEIN	DEV PROSPECT		MUSCOVITE GRNT	L TRI	657 691 908 909 3129
THA-003	PHATRU TEEMA	KHON KAEN	BASIN	SS	DEV PROSPECT	A	SNDS	U JUR	72 151 905 3129
THA-004*	THEP PRATAN	TAK	MOBILE BELT	MPCD	ANOMALY	A	PGMT		657 691 907 3129
THA-005	THUNG PO-SN MINE	SONG KHLA	MOBILE BELT	MPCD	OCCURRENCE	A	ALTRD GRNT	TRI- L JUR	657 691 906 3129
THA-006	PHU WIENG 1+2	KHON KAEN	BASIN	SS	DEPOSIT	D	SNDS	L JUR	412 413 690 691 3129
THA-501	THUNG KHAMIN	SONG KHLA		MPCD	OCCURRENCE	A	GRNT	U TRI-LJUR	72 906 3129

TOGO — INTERNATIONAL URANIUM GEOLOGY INFORMATION SYSTEM (INTURGEO)

MAP-CODE	----DEPOSIT NAME----	-----PROVINCE------	--TEC-SETTING--	-TYPE-	--STATUS-----	SZ	-----HOST ROCK------	-HOST AGE-	-------REFERENCES--------
TOG-001	ADETA		MOBILE BELT	PHOS	UNKNOWN		PHOSPHATIC ROCK	EOC	381 3128
TOG-002	HAHOTOE		MOBILE BELT	SS	UNKNOWN		SNDS	CENZ	224 3128
TOG-003	LAMA KARA		CRATON		UNKNOWN		SCST	PAN-AFR	224 381 3128

TUNISIA — INTERNATIONAL URANIUM GEOLOGY INFORMATION SYSTEM (INTURGEO)

MAP-CODE	----DEPOSIT NAME----	-----PROVINCE------	--TEC-SETTING--	-TYPE-	--STATUS-----	SZ	-----HOST ROCK------	-HOST AGE-	-------REFERENCES--------
TUN-001	AIN KERMA		BASIN	PHOS	UNKNOWN		PHOSPHATE		334 3130
TUN-002	ATRA-BERDA		BASIN	PHOS	UNKNOWN		PHOSPHATE		334 3130
TUN-003	BAHRA		BASIN	PHOS	UNKNOWN		PHOSPHATE		334 3130
TUN-004	KEF CHEFAIR		BASIN	PHOS	UNKNOWN		PHOSPHATE		334 3130
TUN-005	CHEBIKA		BASIN	PHOS	UNKNOWN		PHOSPHATE		334 3130
TUN-006	J ANK		BASIN	PHOS	UNKNOWN		PHOSPHATE		334 3130
TUN-007	KALAA-DJERDA		BASIN	PHOS	UNKNOWN		PHOSPHATE		334 605 3130
TUN-008	M'DILLA		BASIN	PHOS	UNKNOWN		PHOSPHATE		334 605 3130
TUN-009	MAKNASSY		BASIN	PHOS	UNKNOWN		PHOSPHATE		3130
TUN-011	METLAOUI		PLATFORM	PHOS	UNKNOWN		PHOSPHATE		334 605 3130
TUN-012	MOULARES		BASIN	PHOS	UNKNOWN		PHOSPHATE		334 605 3130
TUN-013	MRATA		BASIN	PHOS	UNKNOWN		PHOSPHATE		334 3130
TUN-014	NEFTA-TOZEUR		BASIN	PHOS	UNKNOWN		PHOSPHATE		334 3130
TUN-015	NEFZA (OUED BELIF)			VOLCAN	UNKNOWN		VLCN BRCC		334 3130
TUN-016	REDEYEF		BASIN	PHOS	UNKNOWN		PHOSPHATE		334 605 3130
TUN-017	SRA QUARTANE		BASIN	PHOS	UNKNOWN		PHOSPHATE		334 3130
TUN-501	UNNAMED-TUN	KEF	BASIN	PHOS	SUBECONOMIC	E	PHOSPHATE	TERT	334 3130
TUN-502	JEBEL BOULOUHA	CHENAUX	BASIN	PHOS	OCCURRENCE		PHOSPHATE BRCC		928 3130

TABLE 1: URANIUM OCCURRENCES IN THE WORLD EXCEPT CANADA AND THE UNITED STATES OF AMERICA (cont.)

TURKEY — INTERNATIONAL URANIUM GEOLOGY INFORMATION SYSTEM (INTURGEO)

MAP-CODE	----DEPOSIT NAME----	-----PROVINCE------	--TEC-SETTING--	-TYPE-	--STATUS-----	SZ	-----HOST ROCK------	-HOST AGE-	-------REFERENCES--------
TUR-001*	AHMETCI		KAZDAG MASSIF		OCCURRENCE		LMSN-BRCC-VLCN		422 692 3131
TUR-002	ARPACI	MANISA	CONT BASIN	SS	OCCURRENCE		SNDS	TERT	422 3131
TUR-003	AYVAIK-KUCUKKUYU			VOLCAN	OCCURRENCE		ANDS		34 3131
TUR-004	CETINBAS		CONT BASIN	SS	SUBECONOMIC	C	SNDS	TERT	692 926 3131
TUR-005*	DEMIRTEPE-CARDAR			MPCD	DEV PROSPECT	B	SCST & BRCC		24 422 692 3131
TUR-006*	DEMIRTEPE-CAVDAR			MPCD	OCCURRENCE		SCST & BRCC		24 68 3131
TUR-007	ECINLITAS	MANISA		SS	DEV PROSPECT		SEDIMENTS	TERT	73 100 3131
TUR-008	ESKINE			SS	UNKNOWN		SNDS	EOC	34 3131
TUR-009	FAKILI			OTHER	DEV PROSPECT		SLSN	TERT	927 3131
TUR-010	GETINBAS	MANISA		SS	SUBECONOMIC		SNDS	TERT	3131
TUR-011*	GOENCEK		MOBILE BELT	MPCD	DEV PROSPECT	C	ANDS		422 692 3131
TUR-012*	GOKGEDIK			SS	OCCURRENCE		CGLM	RECENT	422 692 3131
TUR-013*	KARACAHAYIT			MPCD	DEV PROSPECT		GNSS SCST		422 692 3131
TUR-014*	KARAKAYA			VEIN	OCCURRENCE	B	GRNT		68 422 692 3131
TUR-015*	KARGICAK			MPCD	OCCURRENCE		GNSS		24 68 3131
TUR-016	KASAR	MANISA	BASIN	SS	SUBECONOMIC	C	SNDS	TERT	422 692 3131
TUR-017	KAYRAN	MANISA		SS	SUBECONOMIC		SNDS	TERT	926 3131
TUR-018*	KISIR-ASMANKUYU			VEIN	OCCURRENCE	B	VEINS		24 68 3131
TUR-019*	KOCAKOVANLIK			VEIN	OCCURRENCE		SCST		422 692 3131
TUR-020*	KOCARLI			SS	DEV PROSPECT		SEDIMENTS	NEOGENE	692 3131
TUR-021*	KUCUKKUYU			VOLCAN	DEV PROSPECT		ANDS	TERT	3131
TUR-022	AYVACIK-KUCUKKUYU			VOLCAN	DEV PROSPECT	C	TUFFS-TUFFITES	MIO	34 692 3131
TUR-023*	ORTASOEKEN			MPCD	PROSPECT		GRNT		422 692 3131
TUR-024*	OSTASOEKEN				OCCURRENCE		GRNT		692 3131
TUR-025*	SEBINKARAHISAR			SS	DEV PROSPECT		CGLM	EOC	25 3131
TUR-026	TASHARMAN	MANISA		SS	DEV PROSPECT		TUFFACEOUS MARL	TERT	3131
TUR-027	TOMASA	MANISA		SS	DEV PROSPECT		SNDS	TERT	926 3131
TUR-028	TOPALLI	MANISA		SS	DEV PROSPECT	C	SNDS	TERT	3131
TUR-029*	TURGUT RIVER BRIDGE			OTHER	OCCURRENCE		RIVER ALLUVIUM	RECENT	422 692 3131
TUR-030	YARDERE	MANISA		SS	DEV PROSPECT		SNDS	NEOGENE	926 3131
TUR-031*	YOZGAT			SS	DEV PROSPECT		SNDS	TERT	3131
TUR-501*	KOCABOGAZ	KOEPRUEBASI		SS	DEV PROSPECT	B	SNDS	NEOGENE	692 3131
TUR-502*	KOCADUEZ	KOEPRUEBASI		SS	DEV PROSPECT	C	LMSN		3131
TUR-503*	KODACUEZ	KOEPRUEBASI		SS	DEV PROSPECT	C	LMSN		692 3131
TUR-504*	TALLUECE	KOEPRUEBASI		SS	DEV PROSPECT	A	SNDS		692 3131

UGANDA — INTERNATIONAL URANIUM GEOLOGY INFORMATION SYSTEM (INTURGEO)

MAP-CODE	----DEPOSIT NAME----	-----PROVINCE------	--TEC-SETTING--	-TYPE-	--STATUS-----	SZ	-----HOST ROCK------	-HOST AGE-	-------REFERENCES--------
UGA-001	KAISO		BASIN		UNKNOWN		LAC LIMES		683
UGA-002*	KILEMBE		MOBILE BELT	VOLCAN	DEV PROSPECT		VLCN		683
UGA-004	NANSEKE		MOBILE BELT	MPCD	UNKNOWN		PGMT		683
UGA-005	NDALE		MOBILE BELT	VOLCAN	OCCURRENCE		VLCN		683
UGA-006	RUWENZORI		MOBILE BELT	MPCD	UNKNOWN		PGMT		683
UGA-007	SUKULU		CRATON	CRBNT	DEPOSIT	D	CRBT	CRET	683

TABLE 1: URANIUM OCCURRENCES IN THE WORLD EXCEPT CANADA AND THE UNITED STATES OF AMERICA (cont.)

UK — INTERNATIONAL URANIUM GEOLOGY INFORMATION SYSTEM (INTURGEO)

MAP-CODE	----DEPOSIT NAME----	-----PROVINCE------	--TEC-SETTING--	-TYPE-	--STATUS-----	SZ	-----HOST ROCK------	-HOST AGE-	-------REFERENCES--------
UK -001	ABRIACHAN	SCOTLAND			OCCURRENCE				1032
UK -002	ALICE			VEIN			KILLAS		1031
UK -003	BAIL HILL	SCOTLAND		VOLCAN	OCCURRENCE		VLCN		1032
UK -004	BAMPTON	DEVON		OTHER	OCCURRENCE		SHLE	PERM	1029
UK -005	BASSET MINES						KILLAS		1031
UK -006	BEN LOYAL	SCOTLAND		VEIN	OCCURRENCE		SENT	PERM	1029 1032 2000
UK -007	BETSY						SHALES		1031
UK -008	BOTALLACK						KILLAS		1031
UK -009	BRAY						GRNT	JUR	1029 1031
UK -010	BULLER						KILLAS		1031
UK -011	CAITHNESS	SCOTLAND		SS	OCCURRENCE		SNDS	PERM	1029 1032 2000
UK -012	CAMBORNE MINES						GRNT		1031
UK -013	CARN BREA & TINCROFT						KILLAS		1031
UK -014	CARN CHUINNEAG	SCOTLAND			OCCURRENCE		GRNT	PREC	1032
UK -015	CARNMARTH-GWENNAP						GRNT		1031
UK -016	CARNMEAL						KILLAS		1031
UK -017	CHEVIOT	SCOTLAND		PUNCNF	OCCURRENCE		GRNT		1032
UK -018	CHIAPIVAL	ISLE OF LEWIS			OCCURRENCE			PREC	1029
UK -019	CRIFFEL-DALBEATTIE	SCOTLAND		VEIN	DEV PROSPECT	B	GRNT	TRI-CRET	1029 1032 2000
UK -020	DAMSEL						KILLAS		1031
UK -021	DARTMOOR	SCOTLAND		SS	OCCURRENCE		SNDS		2000
UK -022	DERBYSHIRE	DERBYSHIRE		OTHER	OCCURRENCE		PHOSPHORITE	PERM	1029 2000
UK -023	DOLCOATH						KILLAS		1031
UK -024	EAST LOVELL						GRNT		1031
UK -025	EAST POOL AND AGAR						KILLAS		1031
UK -026	EDWARD			VEIN			KILLAS		1031
UK -027	EGLOSHELLEN						KILLAS		1031
UK -028	FLEET	SCOTLAND			OCCURRENCE		GRNT		1032
UK -029	GEEVOR						KILLAS	PERM TERT	1029 1031
UK -030	GREAT DOWGAS						KILLAS		1031
UK -031	GRUDIE	SCOTLAND			OCCURRENCE		GRNT		1032
UK -032	HELMSDALE	SCOTLAND		VEIN	OCCURRENCE	C	GRNT	PERM	1029 1032 2000
UK -033	ILLOGAN						KILLAS		1031
UK -034	INVERNCEIL	SCOTLAND		OTHER	OCCURRENCE			PERM	1029 1032 2000
UK -035	JAMES						SLATES		1031
UK -036	JEWEL						KILLAS		1031
UK -037	KINGSWOOD						KILLAS	TRI	1029 1031
UK -038	KIT HILL UNITED						KILLAS		1031
UK -039	LAXEY	ISLE OF MAN		VEIN	OCCURRENCE		GRNT	PERM	1029 1032
UK -040	LOCH LAXFORD	SCOTLAND			OCCURRENCE				1032
UK -041	MERRIVALE QUARRY						GRNT		1031
UK -042	NAMURIAN	NORTH YORKSHIRE		OTHER	OCCURRENCE		SHLE	PERM	1029 1032 2000
UK -043	OLD GUNNISLAKE						KILLAS		1031
UK -044	OUSDALE	SCOTLAND		SS	OCCURRENCE		SNDS		2000
UK -045	OWLES						KILLAS	TERT	1031
UK -046	PEDN-AN-DREA						KILLAS		1031
UK -047	PHOSPHATE	NORTH YORKSHIRE		PHOS	OCCURRENCE		PHOSPHORITE	PERM	1029 2000
UK 048	PROVIDENCE GROUP						KILLAS		1031
UK -049	RESTORMEL ROYAL						KILLAS		1031
UK -050	ROGIEE FALLS	SCOTLAND		VEIN	OCCURRENCE		CARBONATE		1032
UK -051	ROOGIE FALLS	SCOTLAND		MPCD	OCCURRENCE		MGMT		1032
UK -052	ROOK HOPE	DURHAM			OCCURRENCE			PERM	1029
UK -053	ROSEWARNE & HERLAND						KILLAS		1031
UK -054	ROSKROW UNITED						KILLAS		1031
UK -055	SOUTH CROFTY	CORNWALL		VEIN			KILLAS	PERM	1029 1031 2000
UK -056	SOUTH TERRAS	CORNWALL		VEIN	PROSPECT		KILLAS	TERT	1029 1031 2000
UK -057	SPEED						KILLAS		1031
UK -058	ST AUBYN AND GRYLLS						KILLAS		1031
UK -059	ST AUSTELL CONSOLS						KILLAS		1031
UK -060	ST IVES						KILLAS		1031

TABLE 1: URANIUM OCCURRENCES IN THE WORLD EXCEPT CANADA AND THE UNITED STATES OF AMERICA (cont.)

UK — INTERNATIONAL URANIUM GEOLOGY INFORMATION SYSTEM (INTURGEO)

MAP-CODE	DEPOSIT NAME	PROVINCE	TEC-SETTING	TYPE	STATUS	SZ	HOST ROCK	HOST AGE	REFERENCES
UK -061	ST JUST GROUP						KILLAS		1031
UK -062	STENNAGWYN						GRNT		1031
UK -063	STROMNESS	SCOTLAND		VEIN	OCCURRENCE				2000
UK -064	TINCROFT						KILLAS		1031
UK -065	TING TANG						KILLAS		1031
UK -066	TOLCARNE						KILLAS		1031
UK -067	TRANNACK						KILLAS		1031
UK -068	TREGUNE						GRNT		1031
UK -069	TREGURTHA DOWNS						KILLAS		1031
UK -070	TREMAYNE						KILLAS		1031
UK -071	TRENWITH				PROSPECT		KILLAS		1031
UK -072	TRENWITH MINE			VEIN	UNKNOWN		SLTE		115
UK -073	TREWAVAS						GRNT		1031
UK -074	TYNDRUM	SCOTLAND		MPCD	OCCURRENCE		BATH	PERM	1029 1032 2000
UK -075	WEST JEWEL						GRNT		1031
UK -076	WEST WHEEL PEEVOR						KILLAS		1031
UK -077	WHERRY						KILLAS		1031

UNTD.RP.TANZ — INTERNATIONAL URANIUM GEOLOGY INFORMATION SYSTEM (INTURGEO)

MAP-CODE	DEPOSIT NAME	PROVINCE	TEC-SETTING	TYPE	STATUS	SZ	HOST ROCK	HOST AGE	REFERENCES
TNZ-001*	DODOMA			SURFIC	UNKNOWN		CALCRETE		300 3136
TNZ-002*	GALLAPO		BASIN	CRBNT	ANOMALY		CRBT		300 3136
TNZ-003	ISEKE		BASIN	SURFIC	UNKNOWN		CALCRETE		300 3136
TNZ-004	ITIGI		BASIN	SURFIC	UNKNOWN		CALCRETE		300 3136
TNZ-005	MINJINGU		BASIN	PHOS	PROSPECT		PHOSPHATE		300 3136
TNZ-006*	MONDULI			VOLCAN	ANOMALY		VLCN		300 3136
TNZ-007	NDALA		BASIN	SURFIC	UNKNOWN		CALCRETE		300 3136

TABLE 1: URANIUM OCCURRENCES IN THE WORLD EXCEPT CANADA AND THE UNITED STATES OF AMERICA (cont.)

URUGUAY — INTERNATIONAL URANIUM GEOLOGY INFORMATION SYSTEM (INTURGEO)

MAP-CODE	----DEPOSIT NAME----	-----PROVINCE------	--TEC-SETTING--	-TYPE-	--STATUS-----	SZ	-----HOST ROCK------	-HOST AGE-	-------REFERENCES--------
URU-001*	AMARILLO	RIVERA	CONT BASIN	SS	OCCURRENCE		SNDS	PERM	372 935 3132
URU-002*	APRETADO	CERRO LARGO	CONT BASIN	SS	ANOMALY		SNDS	PERM	372 935 3132
URU-003*	ARROYO PARAO	CERRO LARGO	SHIELD	MPCD	ANOMALY		GRNT	U PROT	371 3132
URU-004*	EL SALERO	CERRO LARGO	CONT BASIN	SS	PROSPECT		SNDS	PERM	371 3132
URU-005*	FRAILE MUERTO	CERRO LARGO	CONT BASIN	SS	OCCURRENCE		SNDS	PERM	372 3132
URU-007*	LA DIVISA	CERRO LARGO	CONT BASIN	SS	ANOMALY		SNDS	PERM	372 935 937 3132
URU-008*	LA FRONTEIRAY ADEL	RIVERA	CONT BASIN	SS	ANOMALY		SNDS	PERM	372 935 3132
URU-009*	LA MAGNOLIA	RIVERA	CONT BASIN	SS	OCCURRENCE		SNDS	PERM	372 935 3132
URU-010*	LA MERCEDES	RIVERA	CONT BASIN	SS	ANOMALY		SNDS	PERM	372 935 3132
URU-011*	LA PORTERA	CERRO LARGO	CONT BASIN	SS	ANOMALY		SNDS	PERM	371 3132
URU-012*	LA PUENTA/ACEGUA	RIVERA	CONT BASIN	SS	ANOMALY		SNDS	PERM	372 935 3132
URU-014	LAS CANAS	DURAZNO	CONT BASIN	SS	OCCURRENCE	A	SNDS	DEV	38 163 372 936 3132
URU-015*	LAS CHIRCAS	RIVERA	CONT BASIN	SS	OCCURRENCE		SNDS	PERM	372 935 3132
URU-016*	PASO DE LAS PIEDRAS	DURAZNO	CONT BASIN	SS	OCCURRENCE		SNDS	PERM	372 937 3132
URU-018*	PASO DE LA ARENA	CERRO LARGO	CONT BASIN	SS	ANOMALY		SNDS	PERM	372 3132
URU-019*	YERBA SOLA	CERRO LARGO	CONT BASIN	SS	ANOMALY		SNDS	PERM	372 935 3132
URU-020*	LA RINCONADA	CERRO LARGO	CONT BASIN	SS	ANOMALY		SNDS	PERM	371
URU-501*	ALFEREZ	LAVALLEJA	MOBILE BELT	MPCD	ANOMALY		SENT	CRET	3132

USSR — INTERNATIONAL URANIUM GEOLOGY INFORMATION SYSTEM (INTURGEO)

MAP-CODE	----DEPOSIT NAME----	-----PROVINCE------	--TEC-SETTING--	-TYPE-	--STATUS-----	SZ	-----HOST ROCK------	-HOST AGE-	-------REFERENCES--------
SSR-001	AGALYK	UZBEK		SS	UNKNOWN		LMSN		196 219
SSR-002	ALAI RANGE N FLANK			SS	UNKNOWN		SLTE		115
SSR-003	ALDAN GOLD FIELDS			OTHER	UNKNOWN				35
SSR-004	BERDYANSK-MARIUPOL			MPCD	SUBECONOMIC		PGMT		164 196
SSR-005	CHUGA OR UST NELYUKA			MPCD	UNKNOWN				196
SSR-006	CHUPA AND LOUCHSK	KARALIAN		MPCD	UNKNOWN				188
SSR-007	EMELDZHIK			MPCD	UNKNOWN				196
SSR-008	FERGHANA BASIN			SS	UNKNOWN		SNDS		35 115
SSR-009	KARA TAU REGION	KAZAKH		OTHER	UNKNOWN		SHLE		115
SSR-010	KARA-TAU PHOSPHATES	KAZAKH		OTHER	SUBECONOMIC		PHOSPHORITE		56
SSR-011	KHIBINY			MPCD	UNKNOWN		GRNT		56 60 200
SSR-012	KURANAKH			MPCD	UNKNOWN				196
SSR-013	LAKE ONEGA	KARELIAN		OTHER	UNKNOWN		SHLE		180
SSR-014	MAILISU			SS	UNKNOWN		SNDS		115
SSR-015	NOVAYA MINE	UKRAINIAN		MPCD	MINE		QRTZ		37 205
SSR-016	NOVOGRAD VOLYNSKII	UKRANIAN		MPCD	SUBECONOMIC		PGMT		164 196
SSR-017	POPOVKA RIVER REGION			OTHER	SUBECONOMIC		SHLE		35 115 186
SSR-018	SLYUDYANKA	SIBERIA		MPCD	MINE		LMSN		153
SSR-019	SULEYTAN SAY	KAZAKH		OTHER	UNKNOWN		SHLE		35 52 156
SSR-020	TYUYA MUYUN AREA	UZBEK		VEIN	INACTIVE MINE		LMSN		115 196
SSR-021	UKHTA			SS	MINE		SEDIMENTS		35 155
SSR-022	YUIGUR SAY	UZBEK		SS	MINE		SNDS		115 149

TABLE 1: URANIUM OCCURRENCES IN THE WORLD EXCEPT CANADA AND THE UNITED STATES OF AMERICA (cont.)

VENEZUELA — INTERNATIONAL URANIUM GEOLOGY INFORMATION SYSTEM (INTURGEO)

MAP-CODE	----DEPOSIT NAME----	-----PROVINCE------	--TEC-SETTING--	-TYPE-	--STATUS-----	SZ	-----HOST ROCK------	-HOST AGE-	-------REFERENCES--------
VEN-001	AREA GUANATA-ALIMARA				OCCURRENCE		STRATIFORM	CRET	390
VEN-002	AREA LA FUNDACION		MOBILE BELT	VEIN	OCCURRENCE		STRATIFORM	CENZ	305 390
VEN-003	AREA QUEBRADA BLANCA		MOBILE BELT		OCCURRENCE		STRATIFORM	CRET	390
VEN-004*	CHEJENDE	ESTADO TRUJILLO		OTHER	ANOMALY		CALC SLSN	MES	305
VEN-005	CHORO INDIO PARAMITO		MOBILE BELT		OCCURRENCE		STRATIFORM	CRET	390
VEN-006	CUMANA-CUMANALOA				OCCURRENCE		STRATIFORM	CRET	390
VEN-007	EL BAUL			MPCD	OCCURRENCE		PGMT	PAL	305 390
VEN-008*	EL CALLAO				ANOMALY			PREC	390
VEN-009*	EL CALLAO-OESTE				ANOMALY			PREC	390
VEN-010*	EL COIBRE				ANOMALY		ARGILLACEOUS SED	U PAL	305
VEN-011	EL ORO		MOBILE BELT		OCCURRENCE		STRATIFORM	CRET	390
VEN-012	EL ORO - SUR		MOBILE BELT		OCCURRENCE		STRATIFORM	CRET	390
VEN-013	EL SALMON		MOBILE BELT		OCCURRENCE		PHOSPHORITE	CRET	390
VEN-014	ENCRUCIJADA-CALVARIO				OCCURRENCE		STRATIFORM	CRET	390
VEN-015	ESTADA MERIDA			VEIN	OCCURRENCE			PAL	
VEN-016	GUANTA-SAN FRANCISCO			OTHER	OCCURRENCE		LUTITE-MARINE	CRET	
VEN-017	GUAYANITO			PHOS	OCCURRENCE		PHOSPHORITE	CRET	390
VEN-018	IMATACA			OTHER	OCCURRENCE		GNSS	PREC	
VEN-019*	KM 10 5 ANOMALY	ESTADO TRUJILLO		OTHER	ANOMALY		CALC SLSN	MES	305
VEN-020*	KM 14 5-ANOMALY	ESTADO TRUJILLO		OTHER	ANOMALY		SEDIMENT	MES	305
VEN-021	KM 206 - ANOMALY	ESTADO TRUJILLO			OCCURRENCE		PGMT GNSS	PREC	305
VEN-022	KM 8 - ANOMALY	ESTADO TRUJILLO		OTHER	ANOMALY		CALCAREOUS SEDS	CRET	305
VEN-023	LA AGUADA				OCCURRENCE		STRATIFORM	CRET	390
VEN-024*	LA AZULITA			SS	ANOMALY		CARB SLSN	CRET	305
VEN-025	LA GRITA				OCCURRENCE		CARB SHLE	MES	
VEN-026	LA PITA		MOBILE BELT		OCCURRENCE		PHOSPHORITE	CRET	390
VEN-027*	LA TRAMPA			SS	OCCURRENCE		CGLM & REDBEDS	MES	305
VEN-028	LAS CRUCES	MERIDA		PHOS	OCCURRENCE		SLSN	CRET	305 390
VEN-029	LAS CUIBAS				OCCURRENCE		STRATIFORM	CRET	390
VEN-030	LAS TAPAS - SUR		MOBILE BELT		OCCURRENCE		STRATIFORM	CRET	390
VEN-031	LAS TAPAS - SW		MOBILE BELT		OCCURRENCE		STRATIFORM	CRET	390
VEN-032	LAS TAPAS S W 3		MOBILE BELT		OCCURRENCE		STRATIFORM	CRET	
VEN-033	LAS TAPAS-SUR W-2		MOBILE BELT		OCCURRENCE		STRATIFORM	CRET	390
VEN-034	LAS TAPAS, LOS MONOS		MOBILE BELT		OCCURRENCE		STRATIFORM	CRET	390
VEN-035*	LUNA			PHOS	PROSPECT		CRET MARINE PH		
VEN-036	MINAS TOROCOCO	ESTADO TRUJILLO		OTHER	UNKNOWN		SLSN LMSN	CRET	305 390
VEN-037*	NURIA NORTE				ANOMALY			PREC	390
VEN-038	PINANEO			OTHER	OCCURRENCE			PREC	390
VEN-039*	PROVIDENCIA (VEN)			SS	ANOMALY		SLSN	MES	305 376 379
VEN-040	QUEBRADA ARRIBA				OCCURRENCE		STRATIFORM	CRET	390
VEN-041	QUEBRADA JABONOSA				OCCURRENCE		STRATIFORM	CRET	
VEN-042	SAN SIMON		MOBILE BELT		OCCURRENCE		STRATIFORM	CRET	390
VEN-043	SAN-FRANCISCO AREA			SS	OCCURRENCE		BLACK SHALE	U CRET	390
VEN-044	SAN-FRANCISO AREA			SS	OCCURRENCE		BLACK SHALE	U CRET	305
VEN-045*	SIMARABOSHE			SURFIC	ANOMALY		CALCRT-CGLM	PREC	
VEN-046*	SIMARABOSHE W			SURFIC	ANOMALY		CALCRT-CGLM	PREC	
VEN-047*	SIMARABOSHE 1			SURFIC	ANOMALY		CALCRT-CGLM	PREC	390
VEN-048*	VILAJE DE GURI				UNKNOWN		GNSS	PREC	305

TABLE 1: URANIUM OCCURRENCES IN THE WORLD EXCEPT CANADA AND THE UNITED STATES OF AMERICA (cont.)

YUGOSLAVIA — INTERNATIONAL URANIUM GEOLOGY INFORMATION SYSTEM (INTURGEO)

MAP-CODE	----DEPOSIT NAME----	-----PROVINCE------	--TEC-SETTING--	-TYPE-	--STATUS-----	SZ	-----HOST ROCK------	-HOST AGE-	-------REFERENCES--------
YUG-001	INOVSKA REKA DEPOSIT			VEIN	SUBECONOMIC		GRNT		162
YUG-002	ISTRIA AND DALMATIA			OTHER	SUBECONOMIC		COALS		162
YUG-003	MESDREJA DEPOSIT			VEIN	UNKNOWN		GRNT		162
YUG-004	PAUN STENA			MPCD	SUBECONOMIC		GRNT		162
YUG-005	ZIROVSKI VRH			SS	SUBECONOMIC		SNDS		39 138 143 162
YUG-006	ZLETOVSKA REKA			VOLCAN	UNKNOWN		VLCN BRCC		162 172

ZAIRE — INTERNATIONAL URANIUM GEOLOGY INFORMATION SYSTEM (INTURGEO)

MAP-CODE	----DEPOSIT NAME----	-----PROVINCE------	--TEC-SETTING--	-TYPE-	--STATUS-----	SZ	-----HOST ROCK------	-HOST AGE-	-------REFERENCES--------
ZAI-001*	CHABARA	SHABA	SHALLOW SEA	STRBND	PROSPECT	D	DLMT BRCC	U PROT	2002
ZAI-002*	DIKULWE	SHABA	SHALLOW SEA	STRBND	PROSPECT	B	DLMT BRCC	U PROT	2002
ZAI-003*	DJAMBELWA	SHABA	SHALLOW SEA	STRBND	PROSPECT	B	DLMT BRCC	U PROT	2002
ZAI-004*	GULUWE	SHABA	SHALLOW SEA	STRBND	PROSPECT	B	DLMT BRCC	U PROT	2002
ZAI-005	KALONGWE	SHABA	SHALLOW SEA	VEIN	DEPOSIT	C	DLMT-ARGL BRCC	U PROT	330 388 944 2002 3133
ZAI-006	KAMBOVE	SHABA	SHALLOW SEA	VEIN	OCCURRENCE	B	DLMT-ARGL	U PROT	330 946 2002 3133
ZAI-007	KAMOTO	SHABA	SHALLOW SEA	STRBND	PROSPECT	C	ARGL BRCC	U PROT	330 946 948 2002 3133
ZAI-008*	KAMPAMBA	SHABA	SHALLOW SEA	STRBND	PROSPECT	D	DLMT BRCC	U PROT	2002
ZAI-009*	KIPESE	SHABA	SHALLOW SEA	STRBND	PROSPECT	D	DLMT BRCC	U PROT	2002
ZAI-010	KOLWEZI	SHABA	PLATFORM	VEIN	OCCURRENCE		DLMT-ARGL BRCC	520 M Y	330 2002 3133
ZAI-011	LAKAZI	SHABA	SHALLOW SEA	STRBND	MINE	D	DLMT BRCC	U PROT	2002
ZAI-013	LUMBUMBASHI	SHABA	SHALLOW SEA	STRBND	MINE	D	DLMT BRCC	U PROT	2002
ZAI-014*	MASHITU	SHABA	SHALLOW SEA	STRBND	PROSPECT	D	DLMT BRCC	U PROT	2002
ZAI-015	MUSOSHI	SHABA	PLATFORM	VEIN	OCCURRENCE		DLMT-ARGL BRCC	520 M Y	330 2002 3133
ZAI-016*	MUTOSHI	SHABA	SHALLOW SEA	STRBND	PROSPECT	D	DLMT BRCC	U PROT	2002
ZAI-017	SAKANIA	SHABA	PLATFORM	VEIN	OCCURRENCE		DLMT-ARGL BRCC	U PROT	330 3133
ZAI-018	SHINKOLOBWE	SHABA	SHALLOW SEA	STRBND	DEPLETED MINE	E	DLMT-ARGL BRCC	U PROT	330 388 456 947 948
ZAI-019	SWAMBO	SHABA	SHALLOW SEA	STRBND	DEV PROSPECT	C	DLMT-ARGL BRCC	U PROT	330 388 944 2002 3133
ZAI-501	KANZI	BAS-ZAIRE	COASTAL PLAIN	PHOS	DEV PROSPECT	D	SNDS	CRET	951 3133
ZAI-502	KASOMPI	SHABA	SHALLOW SEA	STRBND	DEV PROSPECT	C	DLMT-ARGL BRCC	U PROT	946 2002 3133
ZAI-503	KOBOKOBO	KIBU	RIFT ZONE	MPCD	OCCURRENCE		PGMT	U PROT	949 950 3133
ZAI-504	LUISHIA	SHABA	SHALLOW SEA	STRBND	DEV PROSPECT	B	DLMT-ARGL BRCC	U PROT	946 2002 3133
ZAI-505	LUISWISHI	SHABA	SHALLOW SEA	STRBND	DEV PROSPECT	B	DLMT BRCC	U PROT	946 3133
ZAI-506	MUSONOI	SHABA	SHALLOW SEA	STRBND	DEV PROSPECT	C	DLMT-ARGL BRCC	U PROT	946 3133

TABLE 1: URANIUM OCCURRENCES IN THE WORLD EXCEPT CANADA AND THE UNITED STATES OF AMERICA (cont.)

ZAMBIA — INTERNATIONAL URANIUM GEOLOGY INFORMATION SYSTEM (INTURGEO)

MAP-CODE	----DEPOSIT NAME----	-----PROVINCE------	--TEC-SETTING--	-TYPE-	--STATUS-----	SZ	-----HOST ROCK------	-HOST AGE-	-------REFERENCES--------
ZAM-001	CHIBULUMA MINE	ZAMBIA	BASIN	SS	MINE		CGLM	PROT	224 654 904 3134
ZAM-002	DUMBWA		BASIN	SS	OCCURRENCE		MICA-SCST	CAMB 555 M	315 380 654 3134
ZAM-003	E OF KAOMA AREA	ZABIA	BASIN	SS	DEV PROSPECT	D	SNDS	KARROO	654 3134
ZAM-004*	FEIRA	ZAMBIA	BASIN	SS	OCCURRENCE		SNDS		654 3134
ZAM-005	CHIPATA	ZAMBIA	MOBILE BELT	MPCD	UNKNOWN		PGMT		224 3134
ZAM-006	HOOK GRANITE MASSIF	ZAMBIA	BASIN	SS	OCCURRENCE	D	SNDS	KARROO	654 3134
ZAM-007*	ITEZHI-TEZHI	ZAMBIA	MOBILE BELT	MPCD	OCCURRENCE		GRNT		654 3134
ZAM-008*	KALABA		BASIN		OCCURRENCE		TALC BRCC	PREC ?	315 380 3134
ZAM-009	KANSANSHI		BASIN	VEIN	CU DEPOSIT		CARBONATE	CAMB 520 M	315 380 654 3134
ZAM-010	KAPIJIMPANGA		BASIN	SS	UNKNOWN		MICA SCST		315 380 654 3134
ZAM-011	KARIBA		BASIN	SS	DEV PROSPECT	D	SNDS	U KARROO	44 3134
ZAM-012	KATANGA			MPCD	PROSPECT		SCST		74 3134
ZAM-013*	KATONTU	KABOMPO DOME AREA	BASIN	SS	OCCURRENCE		SCST		315 380 3134
ZAM-014	KAWANGA		BASIN	SS	OCCURRENCE		SNDS-ARGL	CAMB 535 M	315 380 654 3134
ZAM-015	KIFUBWA		BASIN	SS	OCCURRENCE		MICA SCST		654 3134
ZAM-016	KIMALE		BASIN	SS	OCCURRENCE		MICA SCST	CAMB 520 M	315 380 654 3134
ZAM-017	LIUWA PLAIN	ZAMBIA	BASIN	SS	DEV PROSPECT	D	SNDS		654 3134
ZAM-018	LUANA-LUKASASHI	ZAMBIA	BASIN	SS	DEV PROSPECT	D	SNDS		654 3134
ZAM-019	LUANGWA VALLEY	ZAMBIA	BASIN	SS	DEV PROSPECT	D	SNDS		654 3134
ZAM-020	LUMWANA		BASIN	SS	DEV PROSPECT		CARB ARGL		315 380 654 3134
ZAM-021	MID ZAMBEZI VALLEY		BASIN	SS	DEV PROSPECT	E	SNDS		654 3134
ZAM-022	MITUKULUKU		BASIN	SS	OCCURRENCE		MICA SCHISTS		315 380 654 3134
ZAM-023	MULOBEZI AREA	ZAMBIA	BASIN	SS	OCCURRENCE	D	SNDS		654 3134
ZAM-024	N'KANA MINE	ZAMBIA		SS	MINE		CGLM	PROT	224 654 3134
ZAM-025	ROAN ANTELOPE MINE	ZAMBIA		SS	MINE		SCST	PROT	224 654 3134
ZAM-026	ZAMBIA COPPERBELT	ZAMBIA			UNKNOWN		QRTZ	520-235 MA	224 3134

ZIMBABWE — INTERNATIONAL URANIUM GEOLOGY INFORMATION SYSTEM (INTURGEO)

MAP-CODE	----DEPOSIT NAME----	-----PROVINCE------	--TEC-SETTING--	-TYPE-	--STATUS-----	SZ	-----HOST ROCK------	-HOST AGE-	-------REFERENCES--------
ZIM-001	BELINGWE		CRATON	MPCD	UNKNOWN		PGMT	PREC	224 3135
ZIM-002	BIKITA-FORT VICTORIA		CRATON	MPCD	UNKNOWN		PGMT	PREC	224 3135
ZIM-003	BYERLY CLAIMS		CRATON	MPCD	UNKNOWN		PGMT	PREC	224 3135
ZIM-004*	CRIPMORE CLAIMS		CRATON	VEIN	UNKNOWN		GRNT	PREC	224 3135
ZIM-005*	MIAMI URUNGWE	ZAMBEZI BELT	MOBILE BELT	MPCD	UNKNOWN		PGMT	CAMB	224 3135
ZIM-006	MTOKO			MPCD	UNKNOWN		METAMORPHICS		3135

TABLE 2: URANIUM OCCURRENCES IN CANADA

ALBERTA — INTERNATIONAL URANIUM GEOLOGY INFORMATION SYSTEM (INTURGEO)

MAP-CODE	----DEPOSIT NAME----	-CGS NUM-	---NTS---	--TEC-SETTING--	-TYPE-	--STATUS-----	SZ	----------DEPOSIT COMMENTS----------	-REF-
CAN-001	ALL-RABO	9230	074M10	CHURCHILL	VEIN	OCCURRENCE	U	PITCHBLENDE VEIN IN PINK GRNT	3001
CAN-002	BURNT TIMBER CREEK A	9245	082O11	CORD OROGENY	SS	OCCURRENCE	U	SNDS TYPE U MNZ	3001
CAN-003	JASPER PARK	9575	083D16	CORD OROGENY	SS	OCCURRENCE	U	SILTY SHALES OF MIETTE GP ARE R/A	3001
CAN-004	TBY & BYT	9231	074M01	CHURCHILL	VEIN	OCCURRENCE	U	PITCHBLENDE VEIN IN GNSSIC ROCK	3001

BRITISH COLUMBIA — INTERNATIONAL URANIUM GEOLOGY INFORMATION SYSTEM (INTURGEO)

MAP-CODE	----DEPOSIT NAME----	-CGS NUM-	---NTS---	--TEC-SETTING--	-TYPE-	--STATUS-----	SZ	----------DEPOSIT COMMENTS----------	-REF-
CAN-005	ABE	2369	093F15	CORD OROGENY	VEIN	OCCURRENCE	U	IN FRACTS IN RYLT PORPHYRY DYKE IN GRNT	3001
CAN-006	ALLANDALE LAKE	2296	082E06	CORD OROGENY	MPCD	OCCURRENCE	U	URANIFEROUS PGMT DYKE IN AN INTRUS PLUG	3001
CAN-007	AM	2345	092H03	CORD OROGENY	VEIN	OCCURRENCE	U	R/A WITH CHERT AND ARGL BREC SHEAR	3001
CAN-008	BLIZZARD	3777	082E10	CORD OROGENY	SS	RES KNOWN	3	U IN PALEOSTRM CHAN UNDER PLATEAU BSLT	3001
CAN-009	BLUE LAKE	2382	093M04	CORD OROGENY	VEIN	PROSPECT	U	U IN SHEAR ZONES IN PORPHYRITIC GRDR	3001
CAN-010	BOULDER GROUP	2399	104N11	CORD OROGENY	OTHER	OCCURRENCE	U	MNZ ASSOC WITH CONTACT METASOMATIC ZONE	3001
CAN-011	BOWRON RIVER	2373	093H13	CORD OROGENY	OTHER	OCCURRENCE	U	R/A TO 10X BG 1 M BELOW MAIN COAL SEAM	3001
CAN-012	BRETT / BIRD	2329	082L06	CORD OROGENY	MPCD	OCCURRENCE	U	R/A IN SCHIST / GNSS	3001
CAN-013	BROTHERS PEAKS	9689	094E06	CORD OROGENY	OTHER	OCCURRENCE	U	U IN ASH-FALL TUFF	3001
CAN-014	CARIBOO	2313	082F08	CORD OROGENY	VEIN	PROSPECT	U	URANIUM WITH OTHER MINS IN FRACTS	3001
CAN-015	CHINA CREEK	2309	082F04	CORD OROGENY	MPCD	OCCURRENCE	U	U IN GRNT PGMT	3001
CAN-016	COPPER KING	2356	092I10	CORD OROGENY	VEIN	OCCURRENCE	U	PITCHBLENDE IN SHEAR IN GRNTIC ROCKS	3001
CAN-017	COPPERADO NO 2	2350	092I02	CORD OROGENY	MPCD	OCCURRENCE	U	ALLANITE IN PGMT	3001
CAN-018	DUNWELL ROAD	9688	103P13	CORD OROGENY	OTHER	OCCURRENCE	U	U IN BOWSER BLK SHLE AT HAZELTON CNTCT	3001
CAN-019	EAGLET	2367	093A10	CORD OROGENY	MPCD	OCCURRENCE	U	ALLANITE WITH FLUORITE IN PGMTIC GNSS	3001
CAN-020	FORSTER CREEK	2318	082K09	CORD OROGENY	QTZPEB	OCCURRENCE	U	BLACK SAND PLACER FROM QZMZ PLUT	3001
CAN-021	GEM	2358	092J15	CORD OROGENY	VEIN	RES KNOWN	1	R/A PGMT LENSES IN GRNT	3001
CAN-022	GIANT-COXEY	2327	082F04	CORD OROGENY	OTHER	OCCURRENCE	U	R/A WITH MOLYBDENITE IN BREC ZONE	3001
CAN-023	GIBSON CREEK GOLD MI	2310	082F05	CORD OROGENY	MPCD	PROSPECT	U	URANINITE OCCURS IN GRNTIC ROCKS	3001
CAN-024	GISCOME	2374	093J01	CORD OROGENY	VEIN	OCCURRENCE	U	U IN GNSSIC GRNT & MASS SULPH IN SKARN	3001
CAN-025	HUSSELBEE	2400	104N12	CORD OROGENY	VOLCAN	PROSPECT	U	URANINITE WITH FLUORITE & GALENA IN AMPB	3001
CAN-026	HYDRAULIC LAKE / PB-	2302	082E14	CORD OROGENY	SS	RES KNOWN	2	BASAL SNDS & CGLM & LOC IN ABOVE BSLT	3001
CAN-027	ICE 9	2328	082K09	CORD OROGENY	VEIN	OCCURRENCE	U	U IN GRNT AND META-SED ROCKS	3001
CAN-028	INDEX	2357	092J09	CORD OROGENY	VEIN	OCCURRENCE	U	U IN FRACTS WITH MOLY IN GRNTIC STOCK	3001
CAN-029	INTERNATIONAL	2344	092H03	CORD OROGENY	OTHER	OCCURRENCE	U	R/A ASSOC WITH FISSURE IN VLCNS	3001
CAN-030	IRA CLAIMS	9685	104N14	CORD OROGENY	VEIN	OCCURRENCE	U	QTZ-F STKWRK / VEIN ZN-SURPRISE BATH	3001
CAN-031	KECHIKA	9461	094F14	CORD OROGENY	OTHER	OCCURRENCE	U	R/A ASSOC WITH PHOS LMSN	3001
CAN-032	LUCKY / JACK / BULLO	2317	082K06	CORD OROGENY	OTHER	OCCURRENCE	U	DEPOSIT CHARACTER NOT KNOWN	3001
CAN-033	LUCKY/ BILL/ TAG	2312	082F06	CORD OROGENY	MPCD	OCCURRENCE	U	URANINITE IN PGMT	3001
CAN-034	LYTTON BAR	2352	092I04	CORD OROGENY	QTZPEB	OCCURRENCE	U	U MINS IN BLACK SANDS OF RIVER BAR	3001
CAN-035	MEYERS SWAMP	9707	082E04	CORD OROGENY	OTHER	OCCURRENCE	U	U RICH IN ORG MATERIAL OVERLYING SANDS	3001
CAN-036	MOLLY MINE	2307	082F03	CORD OROGENY	MPCD	OCCURRENCE	U	URANINITE WITH MOLY & TUNGSTEN IN SKARN	3001
CAN-037	MOUNT HELVEKER	9690	104G11	CORD OROGENY	OTHER	OCCURRENCE	U	CGLM-SNDS-ORGANIC TRASH OF SUSTUT GP	3001
CAN-038	NATION RIVER	2388	093N01	CORD OROGENY	QTZPEB	OCCURRENCE	U	R/A MINS IN BLACK RIVER SANDS	3001
CAN-039	ORLEAN	2354	092I05	CORD OROGENY	VEIN	OCCURRENCE	U	SHEAR ZONE IN BLK SLATE - SED ORIGIN(?)	3001
CAN-040	PRAIRIE CREEK FLATS	9716	082E12	CORD OROGENY	OTHER	OCCURRENCE	U	U IN TOPSOIL OF AGRICULTURAL GROUND	3001
CAN-041	RAFT BATHOLITH	2366	092P09	CORD OROGENY	MPCD	OCCURRENCE	U	MNZ NEAR CONT OF QZMZ AND PLATEAU LAVAS	3001
CAN-042	REXSPAR	2332	082M12	CORD OROGENY	VOLCAN	RES KNOWN	2	STRATABOUND MIN IN TRCT(?) AND METASEDS	3001
CAN-043	SD 37	2281	082E01	CORD OROGENY	MPCD	OCCURRENCE	U	URANINITE IN PGMTIC GNSS	3001
CAN-044	SMOKE	2387	093N11	CORD OROGENY	VEIN	OCCURRENCE	U	MNZ QTZ STRNGRS-FRACTS IN ALASKITE PLUG	3001

TABLE 2: URANIUM OCCURRENCES IN CANADA (cont.)

BRITISH COLUMBIA — INTERNATIONAL URANIUM GEOLOGY INFORMATION SYSTEM (INTURGEO)

MAP-CODE	----DEPOSIT NAME----	-CGS NUM-	---NTS---	--TEC-SETTING--	-TYPE-	--STATUS-----	SZ	----------DEPOSIT COMMENTS----------	-REF-
CAN-045	SPAR	2326	082L02	CORD OROGENY	MPCD	OCCURRENCE	U	R/A IN SCHIST / GNSS	3001
CAN-046	STA / TITE	2316	082K04	CORD OROGENY	MPCD	OCCURRENCE	U	U AND TH IN A NARROW SEAM IN GRNT	3001
CAN-047	STEWART ROAD	9463	104A04	CORD OROGENY	MPCD	OCCURRENCE	U	R/A WITH PGMT PHASE IN PLUTON	3001
CAN-048	TRY AGAIN	2314	082F11	CORD OROGENY	MPCD	OCCURRENCE	U	ALLANITE AND FERGUSONITE(?) IN PGMT	3001
CAN-049	VERITY	2341	083D06	CORD OROGENY	MPCD	OCCURRENCE	U	IN A CRBT LAYER IN GNSS	3001
CAN-050	VIRGIL	2386	093N09	CORD OROGENY	MPCD	OCCURRENCE	U	R/A MINS ASSOC WITH A SENT-CRBT CMPLX	3001
CAN-051	VOWELL CREEK	2324	082K15	CORD OROGENY	QTZPEB	RES KNOWN	2	BLACK SAND PLACER FROM QZMZ PLUTON	3001
CAN-052	WATERLOO	2338	082N01	CORD OROGENY	SS	OCCURRENCE	U	IN LMSN AND CALC SHALE	3001

MANITOBA — INTERNATIONAL URANIUM GEOLOGY INFORMATION SYSTEM (INTURGEO)

MAP-CODE	----DEPOSIT NAME----	-CGS NUM-	---NTS---	--TEC-SETTING--	-TYPE-	--STATUS-----	SZ	----------DEPOSIT COMMENTS----------	-REF-
CAN-053	ANOMALY C-VEAL LAKE	9226	064N13	CHURCHILL	MPCD	OCCURRENCE	U	ASSOC W/ BIOTITE IN PGMT DYKES-METASEDS	3001
CAN-054	BISSETT	9222	052M04	SUPERIOR	VEIN	DEV PROSPECT	U	R/A IN PEB ARKS-SAN ANTONIO FM IN FRACT	3001
CAN-055	HURON	9218	052L06	SUPERIOR	MPCD	OCCURRENCE	U	PGMT WHICH INTRUDES RICE LAKE METAVLCNS	3001
CAN-056	KASMERE LAKE 1	10046	064N10	CHURCHILL	MPCD	PROSPECT	1	PITCHBLENDE URANINITE IN METASEDS?	3001
CAN-057	KASMERE LAKE 2	9451	064N11	CHURCHILL	MPCD	OCCURRENCE	U	GREY-WHITE PGMT WITH YELLOW U STAINING	3001
CAN-058	KOONA LAKE	9228	064N15	CHURCHILL	MPCD	OCCURRENCE	U	R/A GRNT PGMT BOULDERS/ CUT BY DRILLING	3001
CAN-059	NORTHWEST SNYDER LAK	9208	064N05	CHURCHILL	MPCD	OCCURRENCE	U	U MNZ AT CONTACT OF PGMT DYKE & MARBLE	3001
CAN-060	REMNIAK	9224	063J14	CHURCHILL	MPCD	OCCURRENCE	U	R/A PGMT DYKE	3001
CAN-061	TRIANGLE- NO 2 & 6	9215	052E14	SUPERIOR	MPCD	OCCURRENCE	U	R/A ZONES IN PINK PGMT	3001

NEW BRUNSWICK — INTERNATIONAL URANIUM GEOLOGY INFORMATION SYSTEM (INTURGEO)

MAP-CODE	----DEPOSIT NAME----	-CGS NUM-	---NTS---	--TEC-SETTING--	-TYPE-	--STATUS-----	SZ	----------DEPOSIT COMMENTS----------	-REF-
CAN-062	ATHOLVILLE	2986	021O15	APPAL OROGENY	MPCD	OCCURRENCE	U	R/A-PITCHY MATERIAL REPL/DISSEM IN PRPR	3001
CAN-063	CAPE SPEAR	2979	011L04	APPAL OROGENY	SS	OCCURRENCE	U	PALE-GRN SNDS AT BASE OF FINE-UP CYCLES	3001
CAN-064	LAKE GEORGE	9566	021G14	APPAL OROGENY	VEIN	BYPRODUCT	U	URANIUM IN PERIBATH SEDS	3001
CAN-065	LONG LAKE	10133	021O02	APPAL OROGENY	OTHER	PROSPECT	U	U IN ALTRD SILICIFIED SHEARED GRNT/QZMZ	3001
CAN-066	LOWER MILLSTREAM	9584	021H12	APPAL OROGENY	OTHER	DEV PROSPECT	U	U WITH BITUMINOUS MARLSTONE	3001
CAN-067	LUTES MOUNTAIN	2987	021I02	APPAL OROGENY	SS	OCCURRENCE	U	U IN CARBONIFEROUS SANDS AND CGLMS	3001
CAN-068	MANNERS SUTTON	2981	021G11	APPAL OROGENY	VEIN	DEV PROSPECT	U	URANIUM IN FRACTS IN ACID VLCNS	3001
CAN-069	MOUNT PLEASANT	2984	021G07	APPAL OROGENY	VOLCAN	BYPRODUCT	U	U IN PORPHYRITIC RYLT	3001
CAN-070	SHIPPIGAN ISLAND	9448	021P10	APPAL OROGENY	SS	OCCURRENCE	U	R/A SNDS W/ HEMATITE/JOINTS/PLANT DEBRIS	3001
CAN-071	WEST MILL SETTLEMENT	9583	021G10	APPAL OROGENY	OTHER	DEV PROSPECT	U	HYDRTHRMLLY ALTERED VLCNGENIC SNDS HOST	3001

TABLE 2: URANIUM OCCURRENCES IN CANADA (cont.)

NEWFOUNDLAND — INTERNATIONAL URANIUM GEOLOGY INFORMATION SYSTEM (INTURGEO)

MAP-CODE	----DEPOSIT NAME----	-CGS NUM-	---NTS---	--TEC-SETTING--	-TYPE-	--STATUS-----	SZ	----------DEPOSIT COMMENTS----------	-REF-
CAN-072	BURNT LAKE NORTH	2404	013J12	CHURCHILL	VOLCAN	RES KNOWN	1	HOSTS ARE ACID VLCNS/ LIKE MICHELIN DEP	3001
CAN-073	HOWELLS RIVER - 2	10023	023J14	CHURCHILL	OTHER	OCCURRENCE	1	BLACK PHOS SHALE/FN GRND SNDS-MENIHEK FM	3001
CAN-074	IRON ARM	10024	023J09	CHURCHILL	OTHER	OCCURRENCE	1	R/A CARB-PHOS BREC -MENIHEK FM	3001
CAN-075	KITTS DEPOSIT	2419	013J14	CHURCHILL	VOLCAN	RES KNOWN	3	STRATABOUND IN TUFFAC ARGL ABOVE BSLT	3001
CAN-076	MICHELIN DISTRICT	2402	013J12	CHURCHILL	VOLCAN	RES KNOWN	3	STRATABOUND IN ACID VLCNS -SYNGENETIC	3001
CAN-077	MONTAGUE NO 1	2436	013K07	CHURCHILL	VEIN	OCCURRENCE	U	FRACTD/BREC QRTZ/CGLM-BRUCE RIVER GP	3001
CAN-078	NASH LAKE MAIN ZONE	2414	013J13	CHURCHILL	VOLCAN	RES KNOWN	2	STRATABND IN TUFFAC ARGL ABOVE BASALT	3001
CAN-079	NORTH BROOK-2	9668	012H04	APPAL OROGENY	OTHER	OCCURRENCE	U	U WITH LMSN/CALC MDSN OF ROCKY BROOK FM	3001
CAN-080	OCTOBER HARBOUR	9781	013O02	CHURCHILL	SS	OCCURRENCE	U	R/A IN CGLMTIC QRTZ AS STREAKS	3001
CAN-081	OVERFALL BROOK	2920	011O14	APPAL OROGENY	SS	OCCURRENCE	U	U IN THIN LENSES OF GREY-CARB SNDS	3001
CAN-082	RYAN BAY	2453	024P09	CHURCHILL	MPCD	OCCURRENCE	U	ALLANITE DISSEM PGMT DYKES CUTS PARAGNSS	3001
CAN-083	WIGWAM CREEK	9593	012H06	APPAL OROGENY	SS	OCCURRENCE	U	SNDS HOSTED	3001
CAN-084	13 G-1/ ZONE A	9615	013G14	GRENVILLE	MPCD	OCCURRENCE	U	DISSEM IN BIOTITE GARNET GRANITOID ROCKS	3001
CAN-085	13M-9 (MAIN ZONE)/AN	9800	013M09	CHURCHILL	VEIN	OCCURRENCE	U	PITCHBLENDE & KASOLITE VEINS IN GRNT	3001

NORTHWEST TERR — INTERNATIONAL URANIUM GEOLOGY INFORMATION SYSTEM (INTURGEO)

MAP-CODE	----DEPOSIT NAME----	-CGS NUM-	---NTS---	--TEC-SETTING--	-TYPE-	--STATUS-----	SZ	----------DEPOSIT COMMENTS----------	-REF-
CAN-086	AMER LAKE (AQUITANE)	9333	066H10	CHURCHILL	SS	RES KNOWN	3	STRTABND U MNZ IN QTZITIC/PEL METASEDS	3001
CAN-087	ANDREW GORDON BAY	9310	036B11	CHURCHILL	MPCD	OCCURRENCE	U	NUMEROUS R/A PGMT DIKES	3001
CAN-088	BDIEGM LAKE	9757	086K12	BEAR	SS	PROSPECT	U	U IN MATURE QRTZ OF HORNBY BAY GP	3001
CAN-089	BEAR MOUNTAIN (BM CL	9739	086M01	BEAR	SS	PROSPECT	U	U MNZ IN UNIT-11 SNDS OF HELIKIAN AGE	3001
CAN-090	BESS	9752	086J13	BEAR	PUNCNF	OCCURRENCE	U	R/A REGOL-APHEBIAN VLCNS & HELIKIAN SNDS	3001
CAN-091	BOO	9648	065O01	CHURCHILL	VEIN	OCCURRENCE	U	R/A IN FRACT IN CHRIS IS VLCN WACKE	3001
CAN-092	BOOMERANG LAKE	10121	075I10	CHURCHILL	PUNCNF	PROSPECT	1	BASAL THELON FM SNDS & BSMNT AT UNCNF	3001
CAN-093	COMUR	9278	086K09	BEAR	VEIN	PROSPECT	U	VEINS & BREC ZONE IN ECHO BAY GP RX	3001
CAN-094	CONTACT LAKE	9293	086F13	BEAR	VEIN	INACTIVE MINE	1	MNZ IN 3-QTZ-CARB VEIN IN SHEARS IN GRDR	3001
CAN-095	CORMAC	9263	086D09	BEAR	VEIN	DEV PROSPECT	U	QTZ-HEMAT VEINS CNTCT OF QRTZ W/ PRPR	3001
CAN-096	DEN	9337	065H15	CHURCHILL	QTZPEB	PROSPECT	U	U DISSEM IN PYRITIC QTZ PEB CGLM	3001
CAN-097	DIA DEL SOL GROUP	9753	075F12	CHURCHILL	VEIN	OCCURRENCE	U	FRACT FILLINGS & DISSEM IN BSMNT GNSS	3001
CAN-098	DM CLAIMS	9425	085K16	BEAR	VEIN	PROSPECT	U	QTZ STKWRK IN BREC -ALTERED GRDR	3001
CAN-099	DUMBBELLS DOME	9600	069F10	INNUIT OROGENY	OTHER	OCCURRENCE		R/A IN BREC CARBONATE IN SALT DIAPIR	3001
CAN-100	DUSSAULT	9359	075E08	CHURCHILL	VEIN	RES KNOWN	1	LENS PITCHBLENDE VEINS	3001
CAN-101	DY883	9528	105I08	CORD OROGENY	OTHER	OCCURRENCE	U	R/A WITH BLACK SHALES	3001
CAN-102	FAT	9758	086K11	BEAR	VEIN	PROSPECT	U	FRACTS ACID VLCNS NEAR HORNBY BAY UNCNF	3001
CAN-103	FOX DEN	9654	065O08	CHURCHILL	VEIN	OCCURRENCE	U	U IN FRACT IN MARG PHASE OF QTZ SENT	3001
CAN-104	FOX LAKE-NORANDA SHO	9541	065J10	CHURCHILL	PUNCNF	OCCURRENCE	U	MNZ FRACTS IN GNSS & DUBAWNT GP ROCKS	3001
CAN-105	FREDDY LAKE	9412	076H14	CHURCHILL	MPCD	OCCURRENCE	U	BANDS METAMOR ROCKS CNCRDNT W/ GRNT GNSS	3001
CAN-106	GM(CC)	9369	075L06	CHURCHILL	VEIN	OCCURRENCE	U	VEINS IN FRACT ZONE ASSOC WITH DIORITE	3001
CAN-107	HAB	9408	075L08	CHURCHILL	OTHER	DEV PROSPECT	U	MNZ BED IN ALGAL DLMT	3001
CAN-108	HERON LAKE (RON CLAI	9594	075F06	CHURCHILL	VEIN	PROSPECT	U	FRACT FILLS IN METAVLCNS NEAR GRNT	3001
CAN-109	HEW CLAIMS (ZONE 35)	9965	036C06	CHURCHILL	MPCD	PROSPECT	U	LNS OF BIOTITE/CHLORITE SHEARS IN PGMT	3001
CAN-110	HH/HL/HC	9416	085H09	CHURCHILL	VEIN	OCCURRENCE	U	IN NARROW FRACTS IN	3001
CAN-111	HOPE	9365	075F14	CHURCHILL	VEIN	OCCURRENCE	U	GNSSIC SNDS HST1)QTZ-BIOT SCHIST 2)FAULT	3001
CAN-112	HUMP	9257	085N11	BEAR	VEIN	OCCURRENCE	U	FRACT ZONE IN QTZ STKWRK-GNSSIC GRDR	3001
CAN-113	JLC	9302	075F04	CHURCHILL	QTZPEB	OCCURRENCE	U	U+AU+AG MNZ IN PYRITE-CHLORITE RICH CGLM	3001
CAN-114	JO LAKE (KAY, SNOOPY	9363	075F11	CHURCHILL	VEIN	PROSPECT	U	U IN SMALL FRACTS EAST OF R/A BOULDERS	3001
CAN-115	JOHN CLAIM GROUP	9741	086L14	BEAR	SS	PROSPECT	U	U IN HORNBY BAY SNDS OF HELIKIAN AGE	3001

TABLE 2: URANIUM OCCURRENCES IN CANADA (cont.)

NORTHWEST TERR — INTERNATIONAL URANIUM GEOLOGY INFORMATION SYSTEM (INTURGEO)

MAP-CODE	----DEPOSIT NAME----	-CGS NUM-	---NTS---	--TEC-SETTING--	-TYPE-	--STATUS-----	SZ	----------DEPOSIT COMMENTS----------	-REF-
CAN-116	JT CLAIMS	9798	076J06	SLAVE	OTHER	OCCURRENCE	U	R/A W/ BREC DOLOSTONE AT DIABASE CNTCT	3001
CAN-117	KAMILUKUAK LAKE-NOWL	9597	065K03	CHURCHILL	MPCD	OCCURRENCE	U	TH-U IN ALKALINE SENTS	3001
CAN-118	KEY GROUP	9342	075C13	CHURCHILL	VEIN	OCCURRENCE	U	R/A IN SHEAR ZONE IN BIOTITE SCHIST	3001
CAN-119	KONGOYUAR POINT	9665	077A06	SLAVE	PUNCNF	OCCURRENCE	U	R/A REGOLITH BASE ELLICE FM & OLDER RX	3001
CAN-120	LAC CINQUANTE / YUI	9841	065J10	CHURCHILL	PUNCNF	RES KNOWN	3	AUTUNITE DISS&FRACTS-DUBAWNT CGLM&BSMNT	3001
CAN-121	LAKE & T ZONES-BLACH	9422	085I02	SLAVE	MPCD	RES KNOWN	2	R/A IN & PERIPHERAL TO ALKALI SENT CORE	3001
CAN-122	LEITH	9756	086E06	BEAR	SS	OCCURRENCE	U	U DISSEM IN GREEN-GREY SLSN/SNDS LENS	3001
CAN-123	LOCALITY-A	9769	047E04	CHURCHILL	QTZPEB		U	TH W/DRK HEAVY MINS IN BAS HELIKIAN CGLM	3001
CAN-124	LOCALITY-D	9772	047F08	CHURCHILL	VEIN	OCCURRENCE	U	R/A VEINS IN SHEAR ZONES-HELIKIAN SNDS	3001
CAN-125	LOCALITY-E	9773	047F10	CHURCHILL	MPCD	OCCURRENCE	U	MANY OCCURRENCES IN PGMTS IN BSMNT GRNT	3001
CAN-126	LOCALITY-1	9602	046K16	CHURCHILL	MPCD	OCCURRENCE	U	R/A FELSIC SILL IN CRYSTALLINE LMSN	3001
CAN-127	LONE GULL	9599	066A05	CHURCHILL	PUNCNF	RES KNOWN	4	U IN FRACTS & DISSEM IN METAQRTZ	3001
CAN-128	LONGSPUR GRNT	9535	065P12	CHURCHILL	VEIN	OCCURRENCE	U	GARNET-FLUORITE VEINS-VLCNS NEAR GRNT	3001
CAN-129	LUCKY STRIKE	9653	065P05	CHURCHILL	OTHER	OCCURRENCE	U	U IN CONTACT AUREOLE OF F-BEARING GRNT	3001
CAN-130	MAC SHOWING	9748	086K16	BEAR	VEIN	OCCURRENCE	U	FRACTS AT CONTACT OF DCIT? CUTTING RYLT	3001
CAN-131	MAZENOD LAKE	9392	085N15	BEAR	VEIN	OCCURRENCE	U	HEMAT VEINS FLDSPR-PRPR NEAR MAJ QTZ VEIN	3001
CAN-132	MOSQUITO GULCH	9595	075C14	CHURCHILL	VEIN	PROSPECT	U	CHLOR FRACT-FILLS-ARKS&SHALE NEAR GRNT	3001
CAN-133	MUM	9434	085N02	BEAR	VEIN	PROSPECT	U	QTZ-HEMATITE VEINS-STKWRK IN GRNTIC RX	3001
CAN-134	MUNG ARM SHOWINGS	10017	075F04	CHURCHILL	VEIN	PROSPECT	1	DISSEM & VEINS IN QTZ-FLDSPR BNDED GNSS	3001
CAN-135	NICHOLSON LAKE	9389	065L10	CHURCHILL	OTHER	OCCURRENCE	U	CHARACTER OF MNZ NOT KNOWN	3001
CAN-136	NORI	9260	086C07	BEAR	MPCD	DEV PROSPECT	U	MNZ IN AMPB & QTZ-BIOT BANDS IN GNSS	3001
CAN-137	NUTARAWIT LAKE	9596	065O01	CHURCHILL	MPCD	DEV PROSPECT	U	TH-U IN ALKALINE SENTS	3001
CAN-138	ONA	9364	075F13	CHURCHILL	VEIN	PROSPECT	U	U IN FINE FRACTS IN GREYWACKE	3001
CAN-139	OUTLET BAY	9598	065N07	CHURCHILL	VEIN	DEV PROSPECT	U	FRACT-BSMNT AND CHRISTOPHER ISLAND VLCNS	3001
CAN-140	PAT	9314	036C08	CHURCHILL	MPCD	OCCURRENCE	U	R/A IN FELDSPATHIC QRTZ&GRNT-PGMT SILLS	3001
CAN-141	PITCH-8	9265	086D16	BEAR	VEIN	INACTIVE MINE	1	QTZ-HEMAT VEINS CNTCT-BASIC DYKE & GRNT	3001
CAN-142	POMIE	9601	076J03	SLAVE	VEIN	DEV PROSPECT	U	PITCHBLENDE/HEMATITE/CALCITE VEINS- BSLT	3001
CAN-143	PORT RADIUM MINE	9274	086L01	BEAR	VEIN	INACTIVE MINE	3	VEINS/BREC FILLS-FAULTS IN TUFFS & SEDS	3001
CAN-144	PYRAMID	9354	075E08	CHURCHILL	VEIN	PROSPECT	U		3001
CAN-145	RAG	9409	075L08	CHURCHILL	VEIN	OCCURRENCE	U	R/A IN A SHEAR ZONE IN QRZD	3001
CAN-146	RAH	9402	086K14	BEAR	VEIN	OCCURRENCE	U	FRACTS & RELATED VEINS & DISSEM IN GRNT	3001
CAN-147	RAY CLAIMS (ZONE 215	9963	036C08	CHURCHILL	MPCD	RES KNOWN	1	R/A PGMT & GREY GNSS	3001
CAN-148	RAY ROCK MINE	9437	085N07	BEAR	VEIN	INACTIVE MINE	2	VEINS-FRACTS IN QTZ-STKWRK GRNTIC RX	3001
CAN-149	RED	9280	086K06	BEAR	VEIN	OCCURRENCE	U	GIANT QTZ VEIN/STKWRK CUTTING IGNEOUS RX	3001
CAN-150	RELIANCE (MER-MAID/F	9367	075K11	CHURCHILL	SS	DEV PROSPECT	U	R/A PODS PEBBLY SNDS-ARKS-HORNBY CHANNEL	3001
CAN-151	REX	9249	085N07	BEAR	VEIN	DEV PROSPECT	U	QTZ-HEMATITE VEINS-STKWRK IN GRNTIC RX	3001
CAN-152	REX/WN/JG	9373	075L08	CHURCHILL	VEIN	DEV PROSPECT	U	U BEARING MINS IN VEINS IN QRZD STOCK	3001
CAN-153	RIB & FST (NORANDA E	10052	065J11	CHURCHILL	VEIN	DEV PROSPECT	1	OXID &SILIC FELSIC MYLONITE & SCHIST	3001
CAN-154	RIP/ OFF	9376	085H16	CHURCHILL	VEIN	OCCURRENCE	U	QTZ FILLED FRACTS IN HORNBY CHANNEL SEDS	3001
CAN-155	RON SHOWING	9740	086L09	BEAR	SS	OCCURRENCE	U	U IN HORNBY BAY SNDS OF HELIKIAN AGE	3001
CAN-156	SADDLE LAKE	9384	085N15	BEAR	VEIN	OCCURRENCE	U	QTZ-HEMATITE VEINS-FRACTS IN GRNTIC GNSS	3001
CAN-157	SBI CLAIMS	9797	076J02	SLAVE	SS	OCCURRENCE	U	R/A PYRITIC DLMT-SNDS-BURNSIDE RIVER FM	3001
CAN-158	SIMPSON ISLAND-VESTO	9387	085H15	CHURCHILL	SS	PROSPECT	U	U MINS IN CGLM & QRTZ	3001
CAN-159	SOL	9361	075F05	CHURCHILL	VEIN	OCCURRENCE	U	U IN FRACTS IN SEDS	3001
CAN-160	SUN	9426	085N01	CHURCHILL	VEIN	DEV PROSPECT	U	FRACT FILLS IN QTZ STKWRK IN GRNTIC RX	3001
CAN-161	TABB	9759	086J16	BEAR	VEIN	OCCURRENCE	U	FRACT FILLING IN BREC CHLORITE SCHIST	3001
CAN-162	TED CLAIMS (ZONE 141	9966	036B05	CHURCHILL	MPCD	PROSPECT	U	URANIUM OCCURS IN A SMALL PGMT LENS	3001
CAN-163	TEE LAKE	9394	075E04	CHURCHILL	MPCD	OCCURRENCE	U	R/A PGMT	3001
CAN-164	TERRA	9298	086E09	BEAR	VEIN	RES KNOWN	1	SULFIDE-ARSENIDE VEINS IN ECHO BAY GP	3001
CAN-165	THEK-7/ POINT SHOWIN	9662	075E01	CHURCHILL	VEIN	PROSPECT	U	R/A IN FRACTS IN NONACHO POLYMICTIC CGLM	3001
CAN-166	TRY-ME & TAG GROUPS	9355	075E08	CHURCHILL	VEIN	PROSPECT	U	U IN FRACT ZONE IN BREC GRNTIC GNSS	3001
CAN-167	TSU 1-190/A 1-22/B 1	9395	075D13	CHURCHILL	VEIN	OCCURRENCE	U	DISSEM & IN SHEAR ZONES & FRACTS IN GRNT	3001
CAN-168	TYKE	9385	086C02	BEAR	VEIN	PROSPECT	U	R/A ASSOC WITH METASEDS	3001
CAN-169	UG 77-6 / Q CLAIMS	9498	065J10	CHURCHILL	VEIN	OCCURRENCE	U	FRACTS IN ARCH VLCNS & APHEBIAN DIABASE	3001
CAN-170	UNION ISLAND SHOWING	9761	075L04	CHURCHILL	PUNCNF	PROSPECT	U	VEINS-UNCNF U ISLAND & SOSAN GP RX	3001
CAN-171	UO	9288	086J05	BEAR	VEIN	OCCURRENCF	U	A SHEAR ZONE IN ACIDIC INTRUSIVES IS MNZ	3001
CAN-172	UR	9398	086C12	BEAR	VEIN	PROSPECT	U	QTZ-HEMAT VEINS-QTZ STKWRK-GRNTIC RX	3001
CAN-173	WILL	9252	085N10	BEAR	VEIN	PROSPECT	U	IN FRACTS IN QTZ STKWRK IN GRNTIC ROCKS	3001
CAN-174	WINDY	9655	065O01	CHURCHILL	VEIN	OCCURRENCE	U	R/A FRACT IN GRANITOID GNSS NEAR UNCNF	3001
CAN-175	WINDY LAKE	10128	065C08	CHURCHILL	MPCD	OCCURRENCE	U	UP TO 500 PPM U & MO DISSEM-CRSE GRNT	3001

TABLE 2: URANIUM OCCURRENCES IN CANADA (cont.)

NORTHWEST TERR. — INTERNATIONAL URANIUM GEOLOGY INFORMATION SYSTEM (INTURGEO)

MAP-CODE	----DEPOSIT NAME----	-CGS NUM-	---NTS---	--TEC-SETTING--	-TYPE-	--STATUS-----	SZ	----------DEPOSIT COMMENTS----------	-REF-
CAN-176	WOLF LAKE	9415	076I03	CHURCHILL	VOLCAN	OCCURRENCE	U	R/A NARROW BNDS OF CHLOR SCHIST & APLITE	3001
CAN-177	WORKMAN ISLAND	9283	086K04	BEAR	VEIN	OCCURRENCE	U	MNZ IN STKWRK VEIN INTERSECTION 2 SHEARS	3001
CAN-178	XAM	9411	075L16	SLAVE	MPCD	OCCURRENCE	U	YELLOW URANIUM STAINS IN GRNTIC ROCKS	3001
CAN-179	YUK (IMPERIAL OIL)	9403	086N07	BEAR	SS	RES KNOWN	3	PITCHBLENDE IN HORNBY BAY SNDS	3001
CAN-180	68-1	9322	056D02	CHURCHILL	SS	RES KNOWN	1	R/A IMPREG/FRACTS-KAZAN ARKS NEAR DYKES	3001
CAN-181	68-2	9323	056D02	CHURCHILL	VEIN	RES KNOWN	2	XENOLITHIC PART FELSITE DYKE & FRACTS	3001
CAN-182	68-4	9318	055M12	CHURCHILL	VEIN	RES KNOWN	3	FAULT-FRACT ZONES CUTTING GRDR GNSS	3001
CAN-183	69-9	9388	056D02	CHURCHILL	VEIN	DEV PROSPECT	U	R/A FRACTS IN CHRISTOPHER ISLAND TRCT	3001
CAN-184	74-1 WEST	9325	055M13	CHURCHILL	SS	RES KNOWN	1	U IMPREG & BANDS IN KAZAN ARKS NEAR DYKE	3001
CAN-185	75-3	9328	055M14	CHURCHILL	SS	OCCURRENCE	U	U IMPREG IN KAZAN ARKS NEAR TRCT DYKE	3001
CAN-186	75-5	9317	055M11	CHURCHILL	SS	OCCURRENCE	U	U-IMPREG IN S CHANNEL CGLM NEAR DYKES	3001
CAN-187	76-9E	9330	065P09	CHURCHILL	VEIN	OCCURRENCE	U	U IN FRACTS IN PRPR CHRIS IS TRCT	3001

NOVA SCOTIA — INTERNATIONAL URANIUM GEOLOGY INFORMATION SYSTEM (INTURGEO)

MAP-CODE	----DEPOSIT NAME----	-CGS NUM-	---NTS---	--TEC-SETTING--	-TYPE-	--STATUS-----	SZ	----------DEPOSIT COMMENTS----------	-REF-
CAN-188	EAST DALHOUSIE	9590	021A10	APPAL OROGENY	VEIN	OCCURRENCE	U	HOST ROCKS-INTRABATH VEINS-TWO-MICA GRNT	3001
CAN-189	FIVE MILE RIVER	9587	011E04	APPAL OROGENY	OTHER	OCCURRENCE	U	R/A IN LAM BREC BASAL EVAP CARBONATES	3001
CAN-190	GASPEREAU LAKE	9591	021A15	APPAL OROGENY	VEIN	OCCURRENCE	U	HOST ROCKS-INTRABATH VEINS-TWO-MICA GRNT	3001
CAN-191	GEORGEVILLE	2954	011E16	APPAL OROGENY	MPCD	OCCURRENCE	U	CYRTOLITE	3001
CAN-192	LAMBS LAKE	9589	021A11	APPAL OROGENY	OTHER	OCCURRENCE	U	URANIUM IN PLEISTOCENE TILL OVER GRNT	3001
CAN-193	MAPLE BROOK	9671	021A16	APPAL OROGENY	SS	OCCURRENCE	U	U IN GREY-GREEN FLUV SNDS	3001
CAN-194	MARION BRIDGE/MACNEI	2955	011F16	APPAL OROGENY	OTHER	OCCURRENCE	U	U IN DARK GREY/BLACK CAMBRIAN SHALES	3001
CAN-195	MCLEAN POINT	9586	011E13	APPAL OROGENY	SS	OCCURRENCE	U	U ASSOC WITH CARB TRASH	3001
CAN-196	MILLET BROOK	9840	021A16	APPAL OROGENY	MPCD	RES KNOWN	2	LENSES IN ALTRD DEV GRNTIC ROCKS	3001
CAN-197	NICTAUX	9588	021A14	APPAL OROGENY	VEIN	OCCURRENCE	U	R/A VEINS IN SLATE AT GRNT-SLATE CONTACT	3001
CAN-198	OLIVER	2963	011E11	APPAL OROGENY	SS	OCCURRENCE	U	PLANT DEBRIS IN GREY-GREEN FLUV SNDS	3001
CAN-199	RIVER JOHN	9585	011E11	APPAL OROGENY	SS	OCCURRENCE	U	U ASSOC WITH CARB TRASH	3001

TABLE 2: URANIUM OCCURRENCES IN CANADA (cont.)

ONTARIO — INTERNATIONAL URANIUM GEOLOGY INFORMATION SYSTEM (INTURGEO)

MAP-CODE	----DEPOSIT NAME----	-CGS NUM-	---NTS---	--TEC-SETTING--	-TYPE-	--STATUS-----	SZ	----------DEPOSIT COMMENTS----------	-REF-
CAN-200	AEROBUS LAKE	2025	052K06	SUPERIOR	MPCD	OCCURRENCE	U	R/A PGMT DYKES CUT GNSS & GRNT	3001
CAN-201	AGNEW LAKE MINE	395	041I05	SOUTHERN	QTZPEB	INACTIVE MINE	3	R/A QTZ CGLM INTERBEDDED WITH QRTZ/ARGL	3001
CAN-202	ALUR	2115	041J13	SUPERIOR	VEIN	OCCURRENCE	U	R/A CARB SHEAR/FRACTS IN DIABASE DYKE	3001
CAN-203	AUBREY FALLS	2109	041J14	SUPERIOR	MPCD	OCCURRENCE	U	*DIABASE DYKE CUTS GRNT/ R/A IN BOTH RX*	*3001*
CAN-204	BALBOA URANIUM MINES	9128	041I12	SOUTHERN	QTZPEB	PROSPECT	U	R/A IN QTZ-PEB CGLM & QRTZ	3001
CAN-205	BATCHAWANA URANIUM M	2100	041N02	SUPERIOR	VEIN	PROSPECT	U	PITCHBLENDE-FRACTS-KEWEENAWAN DIABASE DYKES	3001
CAN-206	BEAR HEAD LAKE-CAM G	2012	053C13	SUPERIOR	MPCD	DEV PROSPECT	U	MANY R/A BIOT-PGMT GRNT-PGMT-GNSS CMPLX	3001
CAN-207	BEAUCAGE	411	031L05	GRENVILLE	MPCD	INACTIVE MINE	2	U-PYROCHLORE DISSEM-MANY ZONES ALK-SENT	3001
CAN-208	BESNER MINE	2175	041H15	GRENVILLE	MPCD	DEV PROSPECT	U	R/A PGMT DYKE CUTS GRNTIC GNSS	3001
CAN-209	BICROFT MINE	9204	031D16	GRENVILLE	MPCD	INACTIVE MINE	3	ORE SHOOTS IN MAFIC SENT & GRNT PGMTS	3001
CAN-210	BLIND RIVER	2217	041J01	SOUTHERN	QTZPEB	OCCURRENCE	U	RADIOACTVITY IN	3001
CAN-211	BORTZ P M	2055	042E09	SUPERIOR	MPCD	OCCURRENCE	U	R/A IN GRNTIC ROCKS	3001
CAN-212	BULL LAKE -C JOHNS-M	2061	041P02	SOUTHERN	QTZPEB	OCCURRENCE	U	URANIFEROUS QTZ PEB CGLM	3001
CAN-213	CAMERON AND ALECK MI	9168	031E09	GRENVILLE	MPCD	OCCURRENCE	U	R/A MINS IN GRNT PGMT	3001
CAN-214	CAMERON-ALCOCK PROP	2006	052L01	SUPERIOR	MPCD	OCCURRENCE	U	R/A IN GRNT PGMT DYKE	3001
CAN-215	CAMPBELL A G B & CAM	9173	031C11	GRENVILLE	MPCD	OCCURRENCE	U	*R/A PGMT DYKE*	*3001*
CAN-216	CAMRAY MINES LTD - Z	2072	041N02	SUPERIOR	VEIN	DEV PROSPECT	U	PITCHBLENDE IN BREC DYKE/GRNT CONTACT	3001
CAN-217	CANADIAN JOHNS-MANVI	2066	041P02	SOUTHERN	QTZPEB	PROSPECT	U	QTZ-PEB CGLM & ARGL-QRTZ ARE URANIFEROUS	3001
CAN-218	CAVENDISH MINE	9119	031D09	GRENVILLE	MPCD	RES KNOWN	2	R/A ZONES IN GRNT PGMT & IN GRNT	3001
CAN-219	CHRISTIE LAKE MINES	9116	031C15	GRENVILLE	MPCD	OCCURRENCE	U	R/A GRNT PGMT	3001
CAN-220	CLINE E H	9165	041I01	GRENVILLE	MPCD	OCCURRENCE	U	R/A MNZ ASSOC WITH GRNT PGMTS	3001
CAN-221	COAL CREEK	2040	042J02	HUDSON PLATFORM	OTHER	OCCURRENCE	U	R/A ASSOC WITH LIGNITE BEDS	3001
CAN-222	D-ELDONA	2641	031E11	GRENVILLE	MPCD	OCCURRENCE	U	A R/A ZONED PGMT CUTS MIGMATITE	3001
CAN-223	DENISON MINE		041J07	SOUTHERN	QTZPEB	MINE	4	U+TH BEARING QTZ CGLM	3001
CAN-224	DOLAN J P	2074	041N07	SUPERIOR	VEIN	OCCURRENCE	U	PITCHBLENDE AT CONTACT OF DIABASE/GRNT	3001
CAN-225	DORSET	9170	031E02	GRENVILLE	MPCD	OCCURRENCE	U	R/A MNZ IN PGMT	3001
CAN-226	FARADAY MINE	415	031F04	GRENVILLE	MPCD	INACTIVE MINE	3	TABULAR OREBODIES IN PGMT-GRNT DYKES ZN	3001
CAN-227	GREENWICH LAKE	2035	052A15	*SUPERIOR*	*VEIN*	*PROSPECT*	*U*	*GRNT PGMT AND SHEARED GRNT GNSS*	*3001*
CAN-228	GUARDIAN	9189	031C15	GRENVILLE	MPCD	PROSPECT	U	U MNZ IN GRNT PGMT SILL	3001
CAN-229	HEMLO OCCURRENCE/MOL	343	042C12	SUPERIOR	MPCD	OCCURRENCE	U	R/A 5 ZONES AT CONTACT OF GRNT & GRSC	3001
CAN-230	HONSBERGER J C	2248	031F02	GRENVILLE	MPCD	OCCURRENCE	U	R/A PGMT	3001
CAN-231	IRON ISLAND	2229	031L05	GRENVILLE	MPCD	DEV PROSPECT	U	U-PYROCHLORE-CRBT/IJOLITE OF ALK CMPLX	3001
CAN-232	JENSON M	2002	052F14	SUPERIOR	MPCD	OCCURRENCE	U	2 LENSES OF GNSSIC PGMT-GRNT	3001
CAN-233	KERR ADDISON OCC	2108	041J12	SOUTHERN	QTZPEB	OCCURRENCE	U	QTZ-PEB CGLM BEDS °1 M THICK/14 M LONG	3001
CAN-234	KRAM K AND GLOWASKI	2069	041006	SUPERIOR	VEIN	OCCURRENCE	U	QTZ VEIN CUTS KEEWATIN GREYWACKE	3001
CAN-235	LACKNER TP	2098	041O14	SUPERIOR	MPCD	OCCURRENCE	U	R/A MINS ASSOC WITH CRBT	3001
CAN-236	LESLIE PROSPECT	9129	041I14	SOUTHERN	QTZPEB	PROSPECT	U	R/A BEST IN ARGI / ALSO WITH CGLM	3001
CAN-237	LONGLAC	2044	042E15	SUPERIOR	MPCD	OCCURRENCE	U	R/A ZONE MAY BE DUE TO TH	3001
CAN-238	MAUD LAKE	2111	041K09	SOUTHERN	QTZPEB	OCCURRENCE	U	R/A IN QTZ PEB CGLM	3001
CAN-239	MAX KAPLAN	2202	032D04	SUPERIOR	OTHER	OCCURRENCE	U	*R/A TUFF GREYWACKE/SERICITE SCISTS/CGLM*	3001
CAN-240	NELSON ERIC	2007	052A12	SUPERIOR	MPCD	OCCURRENCE	U	FLDSPR-BIOTITE VEIN W/URANINITE IN GRNT	3001
CAN-241	NEMEGOSENDA-EAST	2097	042B03	SUPERIOR	MPCD	OCCURRENCE	U	R/A MINS ASSOC WITH CRBT	3001
CAN-242	NEW SANTIAGO MINES L	2027	052G15	SUPERIOR	MPCD	OCCURRENCE	U	R/A W/ CONTACTS & ALTERED ZONES OF PGMT	3001
CAN-243	NORDIC MINE	404	041J07	SOUTHERN	QTZPEB	INACTIVE MINE	4	R/A QTZ CGLM	3001
CAN-244	NORTH BAMAJI LAKE-FR	2018	052003	SUPERIOR	VEIN	PROSPECT	U	SHEARS-CONTACT QTZ-FLDSPR RX/VLCNS&SEDS	3001
CAN-245	NORTHERN NUCLEAR	9161	031D16	GRENVILLE	MPCD	RES KNOWN	2	URANINITE IN SILICIFIED MARBLE	3001
CAN-246	OBRIEN AND FOWLER PR	2231	031L07	GRENVILLE	MPCD	OCCURRENCE	U	PGMT DYKE 18-25 FT X 300 FT	3001
CAN-247	OTTER RAPIDS / CALMO	2048	042I04	SUPERIOR	MPCD		U	CARBONATE+QTZ+HEMATITE VEINS IN GNSS	3001
CAN-248	PETERSON H D	2211	041J05	SOUTHERN	QTZPEB	OCCURRENCE	U	R/A CGLM	3001
CAN-249	PICKLE CROW GOLD MIN	9103	041I16	SOUTHERN	QTZPEB	DEV PROSPECT	U	R/A QTZ-PEB CGLM	3001
CAN-250	PICTO URANIUM M L /L	2997	041I10	*SOUTHERN*	*QTZPEB*	*OCCURRENCE*	*U*	*R/A QTZ-PEB CGLM*	3001
CAN-251	PIRSSON J D	2010	052L16	SUPERIOR	MPCD	OCCURRENCE	U	SHEARED GRNT CONTAINS GRSC INCLUSIONS	3001
CAN-252	PITCH-ORE URANIUM MI	2114	041K16	SUPERIOR	VEIN	PROSPECT	U	QTZ-CARBONATE VEINS CONTAIN CU-U MNZ	3001
CAN-253	PORT ARTHUR	2031	052A06	SOUTHERN	VEIN	OCCURRENCE	U	U BEARING ANTHRAXOLITE-AG-BEARING VEIN	3001
CAN-254	PORT MONROE	2058	042D16	SUPERIOR	VEIN	OCCURRENCE	U	R/A FRACT ZONES SENT DYKES CUTTING VLCNS	3001
CAN-255	PRAIRIE LAKE CMPLX	3000	042E02	SUPERIOR	MPCD	RES KNOWN	2	R/A MINS IN IJOLITE	3001
CAN-256	PRONTO MINE	407	041J02	SOUTHERN	QTZPEB	INACTIVE MINE	3	PYRITIC QTZ-PEB CGLM HOST ROCK	3001
CAN-257	QUIRKE NO 2		041J10	SOUTHERN	QTZPEB	MINE	4	U+TH BEARING QTZ PEB CGLM	3001
CAN-258	RAINY LAKE	2028	052C14	SUPERIOR	MPCD	PROSPECT	U	GRNT-PGMT DYKES CUT BIOT-RICH GRNT GNSS	3001
CAN-259	RANGER (AUBAKAGAMA)	2127	041J14	SUPERIOR	VEIN	OCCURRENCE	U	DIABASE DYKES CUT GRNT, QTZ-CARB ZN	3001

TABLE 2: URANIUM OCCURRENCES IN CANADA (cont.)

ONTARIO — INTERNATIONAL URANIUM GEOLOGY INFORMATION SYSTEM (INTURGEO)

MAP-CODE	----DEPOSIT NAME----	-CGS NUM-	---NTS---	--TEC-SETTING--	-TYPE-	--STATUS-----	SZ	----------DEPOSIT COMMENTS----------	-REF-
CAN-260	RESERVE LAKE	2110	041K09	SOUTHERN	MPCD	OCCURRENCE	U	A NARROW SHEAR ZONE IN GRNT IS R/A	3001
CAN-261	REXDALE	9109	031C15	GRENVILLE	MPCD	PROSPECT	U	R/A PGMT	3001
CAN-262	RICHARD LAKE	394	052F13	SUPERIOR	MPCD	RES KNOWN	2	U ASSOC WITH MAGNETITE-LEUCOCRATIC PGMT	3001
CAN-263	RICHARDSON GOLD MINE	9186	031C12	GRENVILLE	OTHER	OCCURRENCE	U	U & AU BEAR HYDROCARB AS MASSES&VEINLTS	3001
CAN-264	SILVERMAQUE MINE	9558	031M05	SOUTHERN	VEIN	OCCURRENCE	U	R/A VEINS IN ARGILLITIC ROCKS	3001
CAN-265	SMOKY FALLS	2039	042J01	SUPERIOR	MPCD	OCCURRENCE	U	R/A IN PGMT DYKE	3001
CAN-266	SOO-TOMIC UML	2082	041N07	SUPERIOR	VEIN	OCCURRENCE	U	R/A BREC AT DIABASE DYKE/GRNT CONTACT	3001
CAN-267	SOWESKA RIVER OCCS	2015	042J07	HUDSON PLATFORM	OTHER	OCCURRENCE	U	R/A ASSOC WITH THIN LIGNITE BEDS	3001
CAN-268	SPENCER W	9183	031M12	SOUTHERN	OTHER	OCCURRENCE	U	U IN BREC ARGL UNDER NIPISSING DIABASE	3001
CAN-269	TARBUTT MINES LTD	2212	041J05	SOUTHERN	VEIN	PROSPECT	U	PITCHBLENDE WITH CALCITE IN FRACTS	3001
CAN-270	TATE - MOFFAT	9941	041H08	GRENVILLE	OTHER	DEV PROSPECT	U	IN 1956-7692FT(16 HOLES) MANY R/A ZNS	3001
CAN-271	TESSIER AND WILLIAMS	2026	052H01	SUPERIOR	MPCD	OCCURRENCE	U	GRNT-PGMT DYKES 2-8 FT WD CONTAIN U-MNZ	3001
CAN-272	TOOYI LAKE/LEGRIS H	3820	031F06	GRENVILLE	MPCD	OCCURRENCE	U	R/A PGMT SILL IN PARAGNSSES	3001
CAN-273	UBDEGROVE E H	9172	031C09	GRENVILLE	MPCD	OCCURRENCE	U	R/A PGMT	3001
CAN-274	WOLF ISLAND	2009	052E10	SUPERIOR	VEIN	OCCURRENCE	U	R/A IN CARB-QTZ VEIN IN PILLOW LAVA	3001

PRINCE EDWARD ISL — INTERNATIONAL URANIUM GEOLOGY INFORMATION SYSTEM (INTURGEO)

MAP-CODE	----DEPOSIT NAME----	-CGS NUM-	---NTS---	--TEC-SETTING--	-TYPE-	--STATUS-----	SZ	----------DEPOSIT COMMENTS----------	-REF-
CAN-275	CAPE WOLF	2931	021I09	APPAL OROGENY	SS	OCCURRENCE	U	PALE GRN SNDS BASE OF FINE UP CYCLES	3001
CAN-276	ORBY HEAD	9592	011L06	APPAL OROGENY	SS	OCCURRENCE	U	STRATIFORM REDBED U AT SNDS-MDSN CONTACT	3001

QUEBEC — INTERNATIONAL URANIUM GEOLOGY INFORMATION SYSTEM (INTURGEO)

MAP-CODE	----DEPOSIT NAME----	-CGS NUM-	---NTS---	--TEC-SETTING--	-TYPE-	--STATUS-----	SZ	----------DEPOSIT COMMENTS----------	-REF-
CAN-277	BEAVER LAKE	2456	032P16	SUPERIOR	VEIN	RES KNOWN	2	LENSOID BODY-FAULT BREC /HEMATIZED GNSS	3001
CAN-278	BURMA LAKE	3837	022J10	SUPERIOR	MPCD	DEV PROSPECT	U	GRNTIC PGMT LOW GRADE-HIGH TONNAGE POT	3001
CAN-279	CAN J MANVILLE NO 1	2455	031J14	GRENVILLE	MPCD	RES KNOWN	1	R/A ASSOC WITH WHITE PGMT	3001
CAN-280	CAP-AUX-MEULES	2990	011N05	APPAL OROGENY	SS	OCCURRENCE	U	R/A PODS WELL CEMENTED GRNISH-GREY SNDS	3001
CAN-281	CHIOAK PROSPECT	3840	024L01	CHURCHILL	OTHER	DEV PROSPECT	U	ASSOC WITH COARSE ARKS / CGLM IN MATRIX	3001
CAN-282	CONSOLIDATED ST SIME	2551	021N13	GRENVILLE	MPCD	PROSPECT	U	R/A MINS IN PGMT	3001
CAN-283	COPCONDA	9555	031F15	GRENVILLE	MPCD	OCCURRENCE	U	R/A GRANITIZED SEDS & IN SHEAR ZONES	3001
CAN-284	CREVIER-LAGORCE	2555	032H07	GRENVILLE	MPCD	PROSPECT	U	R/A MNZ IN ALKALINE CMPLX	3001
CAN-285	FAITFORT LAKE	2525	022C04	GRENVILLE	MPCD	RES KNOWN	1	R/A IN PGMT CUTTING AMPB	3001
CAN-286	GANIQ	9580	033G13	SUPERIOR	PUNCNF	RES KNOWN	2	FRACTS SHEARED CHLORITE SCHIST UNCNF	3001

TABLE 2: URANIUM OCCURRENCES IN CANADA (cont.)

QUEBEC — INTERNATIONAL URANIUM GEOLOGY INFORMATION SYSTEM (INTURGEO)

MAP-CODE	----DEPOSIT NAME----	-CGS NUM-	---NTS---	--TEC-SETTING--	-TYPE-	--STATUS-----	SZ	----------DEPOSIT COMMENTS----------	-REF-
CAN-287	GM SHOWING	10020	024B05	CHURCHILL	VEIN	OCCURRENCE	1	DISSEM & ALBITE VEINS-DUNPHY FM PELITES	3001
CAN-288	HUNTERS POINT	2464	031L15	GRENVILLE	OTHER	DEV PROSPECT	U	U & AU-BAND OF SERICITIC QRTZ AS LENSES	3001
CAN-289	INDICATOR LAKE/ NORT	2548	023D04	SUPERIOR	OTHER	OCCURRENCE	U	R/A IN COARSE GRAINED DLMT BOULDERS	3001
CAN-290	INDICATOR LAKE/ SOUT	2550	022M13	SUPERIOR	OTHER	OCCURRENCE	U	U IN NODULES/CONCRETIONS IN SNDS	3001
CAN-291	LAC KACHIWISS	2566	022J08	GRENVILLE	MPCD	RES KNOWN	1	URANINITE DISSEM-PGMT CUTTING GRNT GNSS	3001
CAN-292	MISTAMISK PROSPECT	3838	024C08	CHURCHILL	VEIN	OCCURRENCE	U	R/A FRACT FILL VEINS IN ARGL/ DLMT	3001
CAN-293	NISTO	2547	012L06	GRENVILLE	MPCD	PROSPECT	U	U IN PGMT DYKES CUTTING GRNT	3001
CAN-294	PORTNEUF MOLYBDENUM	2497	021L12	GRENVILLE	MPCD	OCCURRENCE	U	1 OR 2 ISOLATED R/A OCCURRENCES IN PGMT	3001
CAN-295	ROMAINE AREA	2500	012K07	GRENVILLE	MPCD	OCCURRENCE	U	TH W/ BIOTITE U DISSEM W/ MAGNETITE	3001
CAN-296	ROMANET LAKE	10021	024B05	CHURCHILL	OTHER	OCCURRENCE	1	CONCORDANT POD OF CU-U IN DUNPHY FM DLMT	3001
CAN-297	SAKAMI WEST/ ZONE 2	2463	033F02	SUPERIOR	QTZPEB	RES KNOWN	2	R/A MINS OCCUR IN QTZ PEB CGLM	3001
CAN-298	SANNON-SEGGAU-KULJIT	9581	033H14	SUPERIOR	PUNCNF	DEV PROSPECT	1	FRACTS/LENS-BASEMNT GRNTIC RX NEAR UNCNF	3001
CAN-299	ST ARMAND	2490	031H03	APPAL OROGENY	OTHER	DEV PROSPECT	U	U IN COLLOPHANE IN SANDY BREC DLMT	3001
CAN-300	ST AUGUSTINE AREA	2524	012O02	GRENVILLE	MPCD	OCCURRENCE	U	MNZ IN PGMT VEINS & JOINTS IN GNSS	3001
CAN-301	STRUAN URANIUM MINES	2471	031F10	GRENVILLE	MPCD	DEV PROSPECT	U	R/A IN PGMT	3001
CAN-302	TURGEON EAST ZONE	2558	012L07	GRENVILLE	MPCD	DEV PROSPECT	U	U ASSOC WITH APLITIC GRNT & PGMTIC GRNT	3001
CAN-303	YVONNE LAKE	2526	032G02	GRENVILLE	MPCD	PROSPECT	U	URANINITE AROUND MAGNET OR PATCHES-PGMT	3001

SASKATCHEWAN — INTERNATIONAL URANIUM GEOLOGY INFORMATION SYSTEM (INTURGEO)

MAP-CODE	----DEPOSIT NAME----	-CGS NUM-	---NTS---	--TEC-SETTING--	-TYPE-	--STATUS-----	SZ	----------DEPOSIT COMMENTS----------	-REF-
CAN-304	ACE-FAY MINE	2801	074N09	CHURCHILL	VEIN	INACTIVE MINE	4	U IN BREC ZONE & FRACTS IN META-ARGL	3001
CAN-305	ALDO 1-12	2654	064D08	CHURCHILL	MPCD	OCCURRENCE	U	R/A PGMT	3001
CAN-306	BELA (CBS 1305)	2678	073P03	CHURCHILL	MPCD	PROSPECT	U	R/A PGMT	3001
CAN-307	BLEASDELL LAKE	2655	064D09	CHURCHILL	MPCD	RES KNOWN	2	MNZ IN PGMT SILLS	3001
CAN-308	BURBIDGE LAKE	2698	074A14	CHURCHILL	SS	RES KNOWN	1	R/A IN SHEARED NARROW ZONE OF METASEDS	3001
CAN-309	CARROT RIVER	9582	063E08	INT PLATFORM	SS	OCCURRENCE	U	U WITH FOSSIL HASH IN PHOS GRITTY SNDS	3001
CAN-310	CIGAR LAKE/WATERBURY	9970	074I02	CHURCHILL	PUNCNF	DEV PROSPECT	4	PITCHBLENDE+NI+/-CO/S/AS-ATHABASCA-UNCNF	3001
CAN-311	CLAUDE LAKE DEPOSIT-	2719	074K05	CHURCHILL	VEIN	MINE	3	OREBODY SHEARS IN BSMNT ROCKS-QRTZ GNSS	3001
CAN-312	COLLINS BAY-A ZONE	2660	064L05	CHURCHILL	PUNCNF	RES KNOWN	3	HIGH GRADE MNZ IN ALTERED SEDS AT THRUST	3001
CAN-313	CUP LAKE	2702	074B02	CHURCHILL	OTHER	PROSPECT	U	R/A METAMORPHOSED LMSN (CALC-SILICATE RX)	3001
CAN-314	CYPRESS HILLS - FOSS	9789	072F10	INT PLATFORM	OTHER	OCCURRENCE	U	R/A PHOSPHORUS RICH FOSSIL BONES	3001
CAN-315	CYPRESS HILLS AREA	2673	072F07	INT PLATFORM	SS	OCCURRENCE	U	CARB TRASH & LIGNITE BANDS IN SNDS	3001
CAN-316	D DEPOSIT-CLUFF LAKE	2718	074K05	CHURCHILL	PUNCNF	DEPLETED MINE	3	MNZ FRACTS NEAR ATHABASKA/BSMNT CONTACT	3001
CAN-317	DAWN LAKE DEPOSIT-NO	9527	064L05	CHURCHILL	PUNCNF	RES KNOWN	4	ATHABASCA SNDS NEAR BSMNT UNCNF	3001
CAN-318	DROPE LAKE	2681	073P08	CHURCHILL	MPCD	DEV PROSPECT	3	MANY DYKES & SILLS OF PGMT-LOW GRADE U	3001
CAN-319	DUBYNA (ELDORADO-31	9643	074N09	CHURCHILL	VEIN	INACTIVE MINE	2	PITCHBLENDE VEINS IN GRNT & MAFIC GNSS	3001
CAN-320	DUDDRIDGE LAKE-CBS 3	3835	073O09	CHURCHILL	SS	OCCURRENCE	U	R/A ASSOC WITH A ZONE OF CGLM	3001
CAN-321	FISHER-HAYDUKEVICH S	2894	074P06	CHURCHILL	MPCD	OCCURRENCE	U	LIT PAR LIT LENSES OF PGMT IN META-SEDS	3001
CAN-322	FKR	2885	074O07	CHURCHILL	VEIN	DEV PROSPECT	U	PITCHBLENDE DISSEM & AS VEINLETS	3001
CAN-323	FORT QU"APPELLE	9788	062L13	INT PLATFORM	OTHER	OCCURRENCE	U	U IN PLEISTOCENE MAMMOTH BONE FRAGMENTS	3001
CAN-324	GUNNAR MINE	2855	074N07	CHURCHILL	VEIN	INACTIVE MINE	3	ORE IN BREC ALBITIZED BSMNT GRNT	3001
CAN-325	HED-JR	9577	073P13	CHURCHILL	MPCD	OCCURRENCE	U	R/A ASSOC WITH SIMPLE PGMT	3001
CAN-326	HORSESHOE	2659	064L04	CHURCHILL	SS	DEV PROSPECT	3	FRACTS & PORE SPPACES IN QRTZ & PARAGNS	3001
CAN-327	JAHALA	2676	073P01	CHURCHILL	MPCD	PROSPECT	U	U MNZ IN PGMT	3001
CAN-328	KARA 1-25 CLAIMS	2707	074B06	CHURCHILL	MPCD	PROSPECT	U	R/A IN PEGMATINE BANDS IN MIGMATITE	3001
CAN-329	KEY LAKE-GAERTNER DE	2711	074H04	CHURCHILL	PUNCNF	MINE	4	MASSIVE PITCHBLENDE CORE	3001
CAN-330	LAKE CINCH MINE AND	2859	074N10	CHURCHILL	VEIN	INACTIVE MINE	2	ORE ZNS-MYLONITIZED-BREC GNSS 2 FAULTS	3001
CAN-331	LORADO	2776	074N07	CHURCHILL	MPCD	INACTIVE MINE	2	ORE ZONE IN GRAPHITIC SCHIST	3001
CAN-332	MALLEN LAKE	9681	064L05	CHURCHILL	PUNCNF	RES KNOWN	1	ATHABASCA SNDS NEAR BSMNT UNCNF	3001
CAN-333	MAURICE BAY	3774	074N05	CHURCHILL	PUNCNF	RES KNOWN	2	MNZ SHEARS CNTRL/MAINLY ATHABASCA SNDS	3001

TABLE 2: URANIUM OCCURRENCES IN CANADA (cont.)

SASKATCHEWAN — INTERNATIONAL URANIUM GEOLOGY INFORMATION SYSTEM (INTURGEO)

MAP-CODE	----DEPOSIT NAME----	-CGS NUM-	---NTS---	--TEC-SETTING--	-TYPE-	--STATUS-----	SZ	----------DEPOSIT COMMENTS----------	-REF-
CAN-334	MCCLEAN LAKE DEPOSIT	9646	064L05	CHURCHILL	PUNCNF	RES. KNOWN	3	ATHABASCA SNDS & BSMNT UNCNF	3001
CAN-335	MIDDLE LAKE (CBS 267	2891	074P04	CHURCHILL	PUNCNF	PROSPECT	U	AUTUNITE-SNDS CEMENT/DISSEM IN REGOLITH	3001
CAN-336	MIDWEST LAKE	2714	074I08	CHURCHILL	PUNCNF	RES. KNOWN	4	MNZ FRACTS/INTERSTITIAL-ATHABASCA SNDS	3001
CAN-337	MOY-BUP CLAIMS	2692	074A11	CHURCHILL	MPCD	PROSPECT	U	R/A PGMT	3001
CAN-338	NISTOWIAK	2683	073P08	CHURCHILL	MPCD	OCCURRENCE	U	R/A PGMT	3001
CAN-339	OTTER LAKE	2680	073P07	CHURCHILL	MPCD	OCCURRENCE	U	R/A PGMT	3001
CAN-340	PRO GROUP	2693	074A11	CHURCHILL	MPCD	OCCURRENCE	U	RADIOACT MINS IN GRNTIC PGMT	3001
CAN-341	RABBIT LAKE MINE	2657	064L04	CHURCHILL	PUNCNF	DEPLETED MINE	4	MNZ AS COATING OF BREC. FRACT FILL	3001
CAN-342	RAM	2878	074O05	CHURCHILL	MPCD	DEV. PROSPECT	U	PITCHBLENDE IN PGMT DYKE IN AMPB	3001
CAN-343	RAPIDS	2905	074P07	CHURCHILL	MPCD	PROSPECT	U	LIT-PAR-LIT WHITE PGMTS W/URANINITE&BIOT	3001
CAN-344	RAVEN DEPOSIT	2658	064L04	CHURCHILL	VEIN	RES KNOWN	3	U OXIDES&PITCHBLENDE-FRACTS & PORES-QRTZ	3001
CAN-345	RIO	2919	074P08	CHURCHILL	MPCD	OCCURRENCE	U	R/A PGMT DYKE	3001
CAN-346	ROW	2908	074P07	CHURCHILL	MPCD	RES KNOWN	2	LIT PAR LIT PGMT W/ URANINITE GRAINS	3001
CAN-347	SAND LAKE (STUDER-UM	10124	074I01	CHURCHILL	PUNCNF	DEV PROSPECT	U	U MNZ RELATED TO SUB-ATHABASCA UNCNF	3001
CAN-348	STEWART ISLAND	2751	074N07	CHURCHILL	SS	RES. KNOWN	1	PITCHBLENDE BLEBS/VEINLETS-ATHABASCA	3001
CAN-349	T-LAKE	9778	064E13	CHURCHILL	VEIN	PROSPECT	U	ALTERED PGMTIC RX NEAR GRAPHITIC FAULT	3001
CAN-350	TOP-LUK-RK	2708	074B06	CHURCHILL	MPCD	OCCURRENCE	U	R/A PGMT	3001
CAN-351	WEST BEAR	3791	074H16	CHURCHILL	PUNCNF	RES KNOWN	2	U+NI MINS-ATHABASCA SNDS & APHEBIAN RX	3001
CAN-352	WILDNEST LAKE	2642	063L16	CHURCHILL	MPCD	OCCURRENCE	U	SMALL PGMT DYKES LOCALLY R/A	3001

YUKON TERRITORY — INTERNATIONAL URANIUM GEOLOGY INFORMATION SYSTEM (INTURGEO)

MAP-CODE	----DEPOSIT NAME----	-CGS NUM-	---NTS---	--TEC-SETTING--	-TYPE-	--STATUS-----	SZ	----------DEPOSIT COMMENTS----------	-REF-
CAN-353	A/ B/ AB	9472	116B11	CORD OROGENY	MPCD	OCCURRENCE	U	R/A ASSOC WITH GRNTIC INTRUSIVE	3001
CAN-354	ABBA-2 (URANG)	9691	105C09	CORD OROGENY	VEIN	OCCURRENCE	U	SILIC.BREC./SHEAR ZONE IN GRNT/FLST DYKE	3001
CAN-355	BON	9519	117A07	CORD OROGENY	OTHER	OCCURRENCE	U	R/A CHERT IN FRACTS IN RUDACEOUS ROCKS	3001
CAN-356	BOND 2	2183	106D10	CORD OROGENY	OTHER	OCCURRENCE	U	LENSOID ZNS IN FOLIATED & BREC.METAVLCNS	3001
CAN-357	BUN (LION)	9469	115H08	CORD OROGENY	OTHER	OCCURRENCE	U	R/A ASSOC WITH REGOLITH & VLCNS CONTACT	3001
CAN-358	CABIN CREEK OCCURREN	9856	105B09	CORD OROGENY	MPCD	OCCURRENCE	U	R/A FRACT COATINGS IN QZMZ/GNSS/PGMT	3001
CAN-359	CLEAR CREEK/URA	2180	115P13	CORD OROGENY	OTHER	OCCURRENCE	U	ALLANITE & MONAZITE IN GOLD PLACER	3001
CAN-360	DEER (KIWI LAKE, FOX	9517	106E02	CORD OROGENY	VEIN	OCCURRENCE	U	CONCORD QTZ VEINS IN CHLORITIC METASEDS	3001
CAN-361	FACE	9468	106D16	CORD OROGENY	OTHER	OCCURRENCE	U	FRACTS IN SILIC BORDER OF INTRSIVE BREC	3001
CAN-362	FAIRCHILD (FAIR)	9514	106C13	CORD OROGENY	OTHER	OCCURRENCE	U	R/A ASSOC WITH INTRUSIVE BREC.	3001
CAN-363	HASL CLAIMS	9686	115J15	CORD OROGENY	VEIN	OCCURRENCE	U	MAGNETITE BEAR.FELSITE DYKES-PELLY GNSS	3001
CAN-364	IGOR 1 (BELL)	2199	106E02	CORD OROGENY	OTHER	OCCURRENCE	U	FNLY DISSEM-STRATIFORM SIL & CARB. RX	3001
CAN-365	JOVE	9790	115N09	CORD OROGENY	OTHER	OCCURRENCE	U	R/A PROBABLY ASSOC WITH GRNTIC CMPLX	3001
CAN-366	LIN	9520	117A02	CORD OROGENY	OTHER	OCCURRENCE	U	R/A CHERT IN FRACTS IN RUDACEOUS ROCKS	3001
CAN-367	LOON (KIWI LAKE, WOL	9467	106E01	CORD OROGENY	SS	OCCURRENCE	U	LOCALLY DISSEM WITHIN BLEACHED SILTSTONE	3001
CAN-368	MAM / MOUNT FITTON	9474	117A06	CORD OROGENY	OTHER	OCCURRENCE	U	SKARNS & FRACTS IN INTRUSIVE ROCK	3001
CAN-369	NET (TAB, BEAR)	9473	116O16	CORD OROGENY	OTHER	OCCURRENCE	U	L PALZ R/A CHERTS & INTRAFM CHERT-BREC	3001
CAN-370	NOR (TRAIL RIVER)	9518	106L06	CORD OROGENY	OTHER	OCCURRENCE	U	R/A IN DIATREME-BREC IN PROT SEDS	3001
CAN-371	OJV (JASON)	9466	105O01	CORD OROGENY	OTHER	OCCURRENCE	U	R/A BLACK SHALE	3001
CAN-372	PTERD A / COBALT CIR	2184	106C14	CORD OROGENY	OTHER	OCCURRENCE	U	VEIN&DISSEM-VLCN SLIDE & INTRUS BREC.	3001
CAN-373	ROB	9794	116B14	CORD OROGENY	VEIN	OCCURRENCE	U	CHALCOPYRITE&URANINITE-QTZ-ANKERITE VNS	3001
CAN-374	SLAB A	2189	106D16	CORD OROGENY	OTHER	OCCURRENCE	U	FINELY DISSEM IN INTRUSIVE BREC	3001
CAN-375	STQ	9511	105B03	CORD OROGENY	OTHER	OCCURRENCE	U	GREISEN ASSOC W/BORDER PHASE GRNT PLUG	3001
CAN-376	THOR	9515	106E01	CORD OROGENY	VEIN	OCCURRENCE	U	FRACT ARGL IN CONTACT WITH INTRUS BREC	3001
CAN-377	TIN CLAIMS	9684	116F07	CORD OROGENY	OTHER	OCCURRENCE	U	U IN BREC. WITH APATITE FILLING	3001
CAN-378	TING/ NOTING/ PROSPE	9470	116B07	CORD OROGENY	MPCD	OCCURRENCE	U	DISSEM PSEUDOLEUCITE TINGUAITE & FRACTS	3001
CAN-379	VISTA (SID, BEAVER R	9462	095C05	CORD OROGENY	OTHER	OCCURRENCE	U	R/A CONTACT, PREC SNDS/K-RICH GRNT	3001
CAN-380	WERNECKE (WJV)/QUART	2196	106E01	CORD OROGENY	OTHER	OCCURRENCE	U	DISSEM & VEIN IN INTRUSIVE BREC	3001

TABLE 3: URANIUM OCCURRENCES IN THE UNITED STATES OF AMERICA

ALASKA — INTERNATIONAL URANIUM GEOLOGY INFORMATION SYSTEM (INTURGEO)

MAP-CODE	----DEPOSIT NAME----	-DISTRICT OR QUAD--	--TEC-SETTING--	-TYPE-	--STATUS-----	SZ	-----HOST ROCK------	-HOST AGE-	-------REFERENCES--------
US-0001	ANGEL CR SPRING	CIRCLE 0003	MOBILE BELT	210	(1)OCCURRENCE	A	QUAT ALLUVIUM	QUAT	3002
US-0002	ATOM MARIETTA	DIXON ENTRANCE 0002	MOBILE BELT	330	(1)OCCURRENCE	A	DCIT DIKE	TERT	3002
US-0003	BOOTS PROSPECT	DIXON ENTRANCE 0013	MOBILE BELT	330	(1)OCCURRENCE	A	APLT	CRET-TERT	3002
US-0004	CACHE CR-PETERS CR	TALKEETNA 0002	MOBILE BELT	110	(4)PRODUCER	A	TERT-QUAT	TERT-QUAT	3002
US-0005	CAROL ANN	DIXON ENTRANCE 0003	MOBILE BELT	330	(1)OCCURRENCE	A	DCIT DIKES	TERT	3002
US-0006	DEATH VALLEY ALASKA	DEATH VALLEY ALASKA	CONT BASIN	240	(3)DEV PROSPE	B	SNDS	PALC	435
US-0007	GEIGER PROSPECT	DIXON ENTRANCE 0014	MOBILE BELT	330	(1)OCCURRENCE	A	METAVL ROCKS	DEV	3002
US-0008	I & L PROSPECT	DIXON ENTRANCE 0006	MOBILE BELT	330	(2)PROSPECT	A	BOKAN MTN GRNT	CRET-TERT	3002
US-0009	I & L PROSPECT	DIXON ENTRANCE 0005	MOBILE BELT	330	(1)OCCURRENCE	A	BOKAN MTN GRNT	CRET-TERT	3002
US-0010	I & L PROSPECTS	DIXON ENTRANCE 0004	MOBILE BELT	330	(1)OCCURRENCE	A	BOKAN MTN GRNT	CRET-TERT	3002
US-0012	I L & M	DIXON ENTRANCE 0007	MOBILE BELT	350	(1)OCCURRENCE	A	BOKAN MTN GRNT	CRET-TERT	3002
US-0011	I L & M	DIXON ENTRANCE 0008	MOBILE BELT	320	(1)OCCURRENCE	A	BOKAN MTN GRNT	CRET-TERT	3002
US-0013	JIMMY LAKE	LIME HILLS 0002	MOBILE BELT	360	(1)OCCURRENCE	A	MERRILL PASS	TERT	3002
US-0014	KETCHEM CR PGMT	CIRCLE 0004	MOBILE BELT	320	(1)OCCURRENCE	A	CIRCLE HOT SPINGS	CRET-TERT	3002
US-0015	LIME PEAK	CIRCLE 0001	MOBILE BELT	330	(1)OCCURRENCE	A	*LIME PEAK PLUTON*	*CRET-TERT*	*3002*
US-0016	LITTLE JIM	DIXON ENTRANCE 0010	MOBILE BELT	320	(1)OCCURRENCE	A	BOKAN MTN GRNT	CRET-TERT	3002
US-0017	LITTLE JOE	DIXON ENTRANCE 0009	MOBILE BELT	320	(1)OCCURRENCE	A	BOKAN MTN GRNT	CRET-TERT	3002
US-0018	LMST URANIUM	DIXON ENTRANCE 0019	MOBILE BELT	230	(1)OCCURRENCE	A	LMST		3002
US-0019	LONG LAKE PROSPECTS	TALKEETNA 0004	MOBILE BELT	540	(2)PROSPECT	A	TERT VLCNS	TERT	3002
US-0020	MESPELT PROSPECT	TALKEETNA 0001	MOBILE BELT	330	(2)PROSPECT	B	TONZONA PLUTON	TERT	3002
US-0021	MT PRINDLE SPRING	CIRCLE 0002	MOBILE BELT	210	(1)OCCURRENCE	A	QUAT ALLUVIUM	QUAT	3002
US-0022	OLD CROW	DIXON ENTRANCE 0011	MOBILE BELT	350	(1)OCCURRENCE	A	BOKAN MTN GRNT	CRET-TERT	3002
US-0023	PIEPERS PURPLE	DIXON ENTRANCE 0015	MOBILE BELT	350	(1)OCCURRENCE	A	ALTRD MAFIC DIKE	TERT	3002
US-0024	RAPID RIVER	*COLEEN 0001*	MOBILE BELT	330	(1)OCCURRENCE	B	OLD CROW BATH	U DEV	3002
US-0025	ROSS ADAMS MINE	DIXON ENTRANCE 0001	MOBILE BELT	350	(4)PRODUCER	B	BOKAN MTN GRNT	CRET-TERT	3002
US-0027	ROUND BEND BAR	TYONEK 0002	MOBILE BELT	110	(3)DEV PRSPCT	A	QUAT GRAVELS	QUAT	3002
US-0028	S ARM MOIRA SND	DIXON ENTRANCE 0018	MOBILE BELT	330	(1)OCCURRENCE	A	MONZODIORITE		3002
US-0029	SHIRLEY LAKE	TYONEK 0001	MOBILE BELT	540	(2)PROSPECT	A	TERT VLCNS	TERT	3002
US-0030	SHOLAN BAR PLACER	TALKEETNA 0003	MOBILE BELT	110	(4)PRODUCER	A	TERT-QUAT PLACER	TERT-QUAT	3002
US-0031	STONE ROCK BAY	DIXON ENTRANCE 0017	MOBILE BELT	330	(1)OCCURRENCE	A	ANDS DIKE	TERT	3002
US-0032	U RAPID R PLACER	COLEEN 0002	MOBILE BELT	111	(1)OCCURRENCE	D	QUAT ALLUVIUM	QUAT	3002
US-0033	VABM CORNER	KANTISHNA RIVER 000	MOBILE BELT	360	(1)OCCURRENCE	A		TERT-CRET	3002
US-0034	WENNIE (LAZO GP)	DIXON ENTRANCE 0012	MOBILE BELT	350	(1)OCCURRENCE	A	BOKAN MTN GRNT	CRET-TERT	3002

TABLE 3: URANIUM OCCURRENCES IN THE UNITED STATES OF AMERICA (cont.)

ARIZONA — INTERNATIONAL URANIUM GEOLOGY INFORMATION SYSTEM (INTURGEO)

MAP-CODE	----DEPOSIT NAME----	-DISTRICT OR QUAD--	--TEC-SETTING--	-TYPE-	--STATUS-----	SZ	-----HOST ROCK------	-HOST AGE-	-------REFERENCES--------
US-0035	A & B #2	FLAGSTAFF 0033		240	(4)PRODUCER	A	CHINLE	TRI	3002
US-0036	A & B NO 5	MARBLE CANYON 0017	PLATFORM	243	(4)PRODUCER	A	CHINLE	TRI	3002
US-0037	ALMA-SEEGIN	MARBLE CANYON 0029	PLATFORM	243	(4)PRODUCER	B	CHINLE	TRI	3002
US-0038	ALYCE TOLINO # 1 & 3	FLAGSTAFF 0021		240	(4)PRODUCER		CHINLE	TRI	3002
US-0039	ANDERSON MINE	PRESCOTT 0025	MOBILE BELT		(4)PRODUCER	A	CHAPIN WASH	MIO	3002
US-0040	ANITA MINE	WILLIAMS 0002	PLATFORM	230	(2)PROSPECT	A	KAIBAB LMST	PERM	3002
US-0041	BIG LEDGE	WILLIAMS 0011	MOBILE BELT	330	(1)OCCURRENCE	A	UNNAMED	PREC	3002
US-0042	BIG LOAD&WHITE ROCK	SILVER CITY 0010	MOBILE BELT	330	(2)PROSPECT	A	STOCKTON PASS GRNT	PREC	3002
US-0043	BLACK DIKE	NOGALES 0003	MOBILE BELT	340	(3)DEV PRSPCT	A	CONTINENTAL GRDR	PREC	3002
US-0044	BLACK ROCK & SALLY	MARBLE CANYON 0030	PLATFORM	243	(4)PRODUCER	A	SHINARUMP&MOENKOPI	TRI	3002
US-0045	BLEVINS CANYON	MESA 0112	PLATFORM	240	(2)PROSPECT	A	DRIPPING SPRING QRTZ	U PREC	3002
US-0046	BLUE BABY #1	GRAND CANYON 0019	MOBILE BELT	730	(2)PROSPECT	A	SUPAI GP	PERM	3002
US-0047	BLUE BONNET	WILLIAMS 0003	PLATFORM	230	(2)PROSPECT	A	KAIBAB LMST	PERM	3002
US-0048	BLUE BOY NO 2	PRESCOTT 0031	MOBILE BELT	340	(3)DEV PRSPCT	A		PREC	3002
US-0049	BLUE JAY	NOGALES 0027	MOBILE BELT	360	(2)PROSPECT	A	SQUAW GULCH	JUR	3002
US-0050	BOOT JACK&JOE ROCK	MARBLE CANYON 0028	PLATFORM	243	(4)PRODUCER	C	CHINLE	TRI	3002
US-0051	BOYD TISI #2	FLAGSTAFF 0026		240	(4)PRODUCER	A	CHINLE	JUR	3002
US-0052	BRIGHAM CLAIMS	ST JOHNS 0007	PLATEAU	243	(4)PRODUCER	A	CHINLE	TRI	3002
US-0053	BRUSHY BASIN TRAP	MESA 0097	PLATFORM	730	(2)PROSPECT	A	DRIPPING SPRING QTRT	U PREC	3002
US-0054	CATO SELLS MINE	SHIPROCK 0293	PLATFORM	240	(4)PRODUCER	A	SHINARUMP CGLM	TRI	3002
US-0055	CECIL TODECHENEE	MARBLE CANYON 0020	PLATFORM	243	(2)PROSPECT	A	CHINLE	TRI	3002
US-0056	CERBAT MINE	KINGMAN 0020	MOBILE BELT	330	(1)OCCURRENCE	A	GRNT GNSS	PREC	3002
US-0057	CHAPEL CLAIM	GRAND CANYON 0006	PLATFORM	730	(2)PROSPECT	A	HERMIT	PERM	3002
US-0058	CHESTER NO 25	ST JOHNS 0015	PLATFORM	243	(4)PRODUCER	A	CHINLE	TRI	3002
US-0059	CHINLE MINING 1	ST JOHNS 0020	PLATFORM	243	(2)PROSPECT	A	CHINLE	TRI	3002
US-0060	CLAIM 28	SHIPROCK 0306	PLATFORM	240	(4)PRODUCER	A	TOREVA	U CRET	3002
US-0061	CLAIM 7	SHIPROCK 0315	PLATFORM	240	(4)PRODUCER	B	TOREVA FM	U CRET	3002
US-0062	COPPER HOUSE 1&2	GRAND CANYON 0005	PLATFORM	730	(2)PROSPECT	A	HERMIT	PERM	3002
US-0063	COPPER MTN MINE	GRAND CANYON 0004	PLATFORM	730	(3)DEV PRSPCT	A	SUPAI GP	PERM	3002
US-0064	COPPER NO 1	WILLIAMS 0005	PLATFORM	230	(2)PROSPECT	A	KAIBAB LMST	PERM	3002
US-0065	COVE MESA MINES	SHIPROCK 0218	PLATFORM	240	(4)PRODUCER	A	MORRISON FM	U JUR	3002
US-0066	COVE MESA PLOT 7	SHIPROCK 0221	PLATFORM	240	(4)PRODUCER	B	MORRISON	U JUR	3002
US-0067	CUNNINGHAM MINE	GRAND CANYON 0017	PLATFORM	730	(1)OCCURRENCE	A	SUPAI GP	PENN-PERM	3002
US-0068	DE LA FONTAINE	KINGMAN 0019	MOBILE BELT	330	(1)OCCURRENCE	A	PREC GRNT	PREC	3002
US-0069	DEERHEAD CLAIMS	NOGALES 0023	MOBILE BELT	710	(2)PROSPECT	A		PREC	3002
US-0070	DEMOCRAT MINE	WILLIAMS 013X	MOBILE BELT	330	(1)OCCURRENCE	A	UNNAMED	PREC	3002
US-0071	DENVER GP	PRESCOTT 0033	MOBILE BELT	340	(2)PROSPECT	A		PREC	3002
US-0072	DIAMOND HEAD	NOGALES 0007	MOBILE BELT	330	(3)DEV PRSPCT	A	SIERRITA GRNT	JUR	3002
US-0073	DURANIUM	NOGALES 0032	MOBILE BELT	330	(3)DEV PRSPCT	A	FORT CRITTENDON	U CRET	3002
US-0074	EL PEQUITO MINE	MARBLE CANYON 0008	PLATFORM	243	(4)PRODUCER	A	CHINLE	TRI	3002
US-0075	ELWOOD CANYON #1	FLAGSTAFF 0019		240	(4)PRODUCER	B	CHINLE	TRI	3002
US-0076	ESTER BASIN	PRESCOTT 0019	MOBILE BELT		(1)OCCURRENCE	A	ARTILLERY FM	TERT	3002
US-0077	ETHIOPIA CLAIMS	PRESCOTT 0005	MOBILE BELT	330	(1)OCCURRENCE	A	LAWLER PEAK GRNT	PREC	3002
US-0078	EURIDA MINES	SHIPROCK 0162	PLATFORM	240	(4)PRODUCER	A	MORRISON	U JUR	3002
US-0079	EVANS HUSKON #2	FLAGSTAFF 0023		240	(4)PRODUCER	B	CHINLE	TRI	3002
US-0080	FAIRVIEW	MESA 110Y	PLATFORM	240	(2)PROSPECT	A	DRIPPING SPRING QRTZ	U PREC	3002
US-0081	FAIRVIEW CLAIMS	PRESCOTT 0002	MOBILE BELT	340	(2)PROSPECT	A		PREC	3002
US-0082	FERN & RADIUM HILL	MARBLE CANYON 0021	PLATFORM	243	(4)PRODUCER	B	CHINLE	TRI	3002
US-0083	FIRST CHANCE	NOGALES 0015	MOBILE BELT	360	(2)PROSPECT	A	UNNAMED	PREC	3002
US-0084	FLAT TIRE	SILVER CITY 0017	MOBILE BELT	541	(2)PROSPECT	A	UNNAMED	PLIO	3002
US-0085	FLUORITE CLAIMS	SILVER CITY 0006	MOBILE BELT	330	(2)PROSPECT	A	STOCKTON PASS GRNT	PREC	3002
US-0086	FOOLS PEAK	PRESCOTT 0023	MOBILE BELT	720	(1)OCCURRENCE	A	MESOZOIC (?) GRNT	MES	3002
US-0087	G AND C NO 1	ST JOHNS 0019	PLATFORM	243	(4)PRODUCER	A	CHINLE	TRI	3002
US-0088	GETTY EAST MESA	KINGMAN 0003	MOBILE BELT	230	(2)PROSPECT	A	MUDDY CR	PLIO	3002
US-0089	GETTY WEST MESA	KINGMAN 0004	MOBILE BELT	230	(2)PROSPECT	A	MUDDY CR	PLIO	3002
US-0090	GIGER CLAIMS	MESA 0124	MOBILE BELT	245	(3)DEV PRSPCT	A	UNNAMED	TERT	3002
US-0091	GLEN CLAIMS	NOGALES 0004	MOBILE BELT	330	(2)PROSPECT	A		PREC	3002
US-0092	GOLONDRINA PROSPECT	SILVER CITY 0009	MOBILE BELT	330	(1)OCCURRENCE	A	UNNAMED	TERT	3002
US-0093	GRAND GULCH MINE	GRAND CANYON 0008	PLATFORM	730	(3)DEV PRSPCT	A	SUPAI GP	PENN PERM	3002
US-0094	GRANDVIEW MINE	MARBLE CANYON 0016	PLATFORM	730	(4)PRODUCER	A		MISS	3002

TABLE 3: URANIUM OCCURRENCES IN THE UNITED STATES OF AMERICA (cont.)

ARIZONA — INTERNATIONAL URANIUM GEOLOGY INFORMATION SYSTEM (INTURGEO)

MAP-CODE	----DEPOSIT NAME----	-DISTRICT OR QUAD--	--TEC-SETTING--	-TYPE-	--STATUS-----	SZ	-----HOST ROCK------	-HOST AGE-	-------REFERENCES--------
US-0095	GRAY BOY-WHITE OWL	PRESCOTT 0018		330	(1)OCCURRENCE	A	GRNT	PREC	3002
US-0096	H BLACKWATER NO 4	SHIPROCK 0290	PLATFORM	240	(4)PRODUCER	A	SHINARUMP CGLM	TRI	3002
US-0097	H BLACKWATER 2&3	SHIPROCK 0289	PLATFORM	240	(4)PRODUCER	A	SHINARUMP CGLM	TRI	3002
US-0098	H E C PROSPECT	WILLIAMS 0010	PLATFORM	244	(1)OCCURRENCE	A	MUSIC MTN CGLM	TERT	3002
US-0099	HACIENDA #1	*PRESCOTT 0030*	MOBILE BELT	720	(1)OCCURRENCE	A		PREC	3002
US-0100	HACK'S CANYON MINE	GRAND CANYON 0002	PLATFORM	730	(3)DEV.PRSPCT	A	HERMIT	PERM	3002
US-0101	HAPPY DAY CLAIMS	NOGALES 0038	MOBILE BELT	330	(2)PROSPECT	A	PAJARITO LAVAS	CRET	3002
US-0102	HARVEY BLACK NO 2	MARBLE CANYON 0022	PLATFORM	243	(4)PRODUCER	A	MOENKOPI FM	TRI	3002
US-0103	HEDRICKS CANYON	GRAND CANYON 0012	MOBILE BELT	730	(1)OCCURRENCE	A	UNDIFF MARINE	CAMB-DEV	3002
US-0104	HENRY SLOAN #1	MARBLE CANYON 0018	PLATFORM	243	(4)PRODUCER	A	CHINLE	TRI	3002
US-0105	HIGH NOON GP	SILVER CITY 0007	MOBILE BELT	330	(2)PROSPECT	B	ALTERED MAFIC DIKE		3002
US-0106	HILLSIDE MINE	PRESCOTT 0008	MOBILE BELT	330	(4)PRODUCER	A	HILLSIDE MICA SCHST	PREC	3002
US-0107	HOPE	MESA 0078	PLATFORM	722	(4)PRODUCER	B	DRIPPING SPRING QRTZ	U PREC	3002
US-0108	HORSESHOE DAM	MESA 0131	MOBILE BELT	245	(1)OCCURRENCE	A	UNNAMED	TERT	3002
US-0109	HUNTS MESA	MARBLE CANYON 0032	PLATFORM	243	(2)PROSPECT	A	CHINLE	TRI	3002
US-0110	HUSKON #1	FLAGSTAFF 0017		240	(4)PRODUCER	B	CHINLE	TRI	3002
US-0111	HUSKON #17	FLAGSTAFF 0058		240	(4)PRODUCER	B	CHINLE	TRI	3002
US-0112	IRIS	MESA 054Y	PLATFORM	730	(2)PROSPECT	A	DRIPPING SPRING QRTZ	U PREC	3002
US-0113	IRIS CLAIMS	GRAND CANYON 0020	PLATFORM	243	(1)OCCURRENCE	A	CHINLE	TRI	3002
US-0114	JACK DANIELS	FLAGSTAFF 0011		240	(4)PRODUCER	B	CHINLE	TRI	3002
US-0115	JACK HUSKON #3	FLAGSTAFF 0034		240	(4)PRODUCER		CHINLE	TRI	3002
US-0116	JACKPOT #5	FLAGSTAFF 0060		240	(4)PRODUCER	A	CHINLE	TRI	3002
US-0117	JACOBS CLAIMS	KINGMAN 0002	MOBILE BELT	230	(2)PROSPECT	A	MUDDY CR	PLIO	3002
US-0118	JASPER GP	MARBLE CANYON 0004	PLATFORM	243	(2)PROSPECT	A	CHINLE	TRI	3002
US-0119	JIMMY BOONE MINE	MARBLE CANYON 0012	PLATFOM	243	(3)DEV.PRSPCT	A	CHINLE	TRI	3002
US-0120	JOHN M YAZZIE MINE	SHIPROCK 0291	PLATFORM	240	(4)PRODUCER	A	SHINARUMP CGLM	TRI	3002
US-0121	JON	MESA 0077	PLATFORM	722	(4)PRODUCER	A	DRIPPING SPRING QRTZ	U PREC	3002
US-0122	JUAN HORSE #3	FLAGSTAFF 0027		240	(4)PRODUCER	A	CHINLE	TRI	3002
US-0123	JUAN HORSE #4	FLAGSTAFF 0028		240	(4)PRODUCER	A	CHINLE	JUR	3002
US-0124	JUANITA 3	ST JOHNS 0008	PLATFORM	243	(4)PRODUCER	A	CHINLE	TRI	3002
US-0125	KAIBAB LEASE	GRAND CANYON 0014	PLATFORM	244	(1)OCCURRENCE	A	CHINLE	TRI	3002
US-0126	KATY J CLAIMS	GRAND CANYON 0015	STABLE PLATFORM	244	(1)OCCURRENCE	A	MOENKOPI	TRI	3002
US-0127	KAY GP	ST JOHNS 0001	PLATFORM	243	(4)PRODUCER	A	CHINLE	TRI	3002
US-0128	KEITH FRANCIS CLAIM	SHIPROCK 0318	PLATFORM	240	(4)PRODUCER	A	NAVAJO SS	JUR	3002
US-0129	KELLWEBB	PRESCOTT 0038	MOBILE BELT	360	(2)PROSPECT	A	GRAPHITE SCHISTS	PREC	3002
US-0130	KINGMAN FLDSPR MINE	KINGMAN 0023	MOBILE BELT	320	(1)OCCURRENCE	A	GRNT	PREC	3002
US-0131	KINUSTA MESA PLOT E	SHIPROCK 0214	PLATFORM	240	(4)PRODUCER	A	MORRISON	U JUR	3002
US-0132	KISSEE-MITCHELL	KINGMAN 0001	MOBILE BELT	230	(1)OCCURRENCE	A	MUDDY CR	PLIO	3002
US-0133	KOLEY BLACK	MARBLE CANYON 0033	PLATFORM	243	(2)PROSPECT	A	CHINLE	TRI	3002
US-0134	LAMBS LAKE	GRAND CANYON 0016	PLATFORM	730	(1)OCCURRENCE	A	KAIBAB FM	PERM	3002
US-0135	LASALLE MINING	MARBLE CANYON 0007	PLATFORM	243	(2)PROSPECT	A	CHINLE	TRI	3002
US-0136	LAST CHANCE	PRESCOTT 0026	MOBILE BELT	330	(1)OCCURRENCE	A		PREC	3002
US-0137	LEMUEL LITTLEMAN #2	FLAGSTAFF 0016		240	(4)PRODUCER	B	CHINLE	TRI	3002
US-0138	LITTLE DOE	NOGALES 0046	MOBILE BELT	330	(2)PROSPECT	A	COBRE RIDGE TUFF	JUR	3002
US-0139	LOST DOG	MESA 0080	PLATFORM	730	(4)PRODUCER	B	DRIPPING SPRING QRTZ	U PREC	3002
US-0140	LUCKY BOY	MESA 0020	MOBILE BELT	730	(4)PRODUCER	C	DRIPPING SPRING QRTZ	U PREC	3002
US-0141	LUCKY FOUR CLAIMS	PRESCOTT 0021	MOBILE BELT		(3)DEV.PRSPCT	A	ARTILLERY FM	MIO	3002
US-0142	LUCKY 44 (1955)	*KINGMAN 0005*	*MOBILE BELT*	*230*	(2)PROSPECT	A	MUDDY CR	PLIO	3002
US-0143	MAC NO 3	ST JOHNS 0004	PLATFORM	243	(4)PRODUCER	A	CHINLE	TRI	3002
US-0144	MANUEL DENETSONE #2	FLAGSTAFF 0032		240	(4)PRODUCER	A	CHINLE	TRI	3002
US-0145	MAX JOHNSON #1	FLAGSTAFF 0015		240	(4)PRODUCER	B	CHINLE	TRI	3002
US-0146	MAX JOHNSON #10	FLAGSTAFF 0018		240	(4)PRODUCER	A	CHINLE	TRI	3002
US-0147	MAX JOHNSON #9	FLAGSTAFF 0020		240	(4)PRODUCER	A	CHINLE	TRI	3002
US-0148	MCKENZIE 3	SHIPROCK 0126	PLATFORM	240	(4)PRODUCER	A	MORRISON	U JUR	3002
US-0149	MINE NUMBER 10	SHIPROCK 0279	PLATFORM	240	(4)PRODUCER	C	MORRISON	JUR	3002
US-0150	MITCHELL MESA	MARBLE CANYON 0031	PLATFORM	243	(4)PRODUCER	A	SHINARUMP	TRI	3002
US-0151	MONUMENT #2 MINE	SHIPROCK 0292	PLATFORM	240	(4)PRODUCER	D	SHINARUMP CGLM	TRI	3002
US-0152	MONUMENT 1	MARBLE CANYON 0025	PLATFORM	243	(4)PRODUCER	B	CHINLE	TRI	3002
US-0153	MOO CLAIMS	GRAND CANYON 0013	PLATFORM	243	(1)OCCURRENCE	A	CHINLE	TRI	3002
US-0154	MOONLIGHT	MARBLE CANYON 0024	PLATFORM	243	(4)PRODUCER	C	CHINLE	TRI	3002

TABLE 3: URANIUM OCCURRENCES IN THE UNITED STATES OF AMERICA (cont.)

ARIZONA — INTERNATIONAL URANIUM GEOLOGY INFORMATION SYSTEM (INTURGEO)

MAP-CODE	----DEPOSIT NAME----	-DISTRICT OR QUAD--	--TEC-SETTING--	-TYPE-	--STATUS-----	SZ	-----HOST ROCK------	-HOST AGE-	-------REFERENCES--------
US-0155	MTN SHEEP	GRAND CANYON 0018	MOBILE BELT	730	(1)OCCURRENCE	A	TOROWEAP	PERM	3002
US-0156	NEAR MISS MINE	GRAND CANYON 0010	PLATFORM	730	(1)OCCURRENCE	A	HERMIT FM	PERM	3002
US-0157	NMA LEASE (SEC. 33)	ST. JOHNS 0002	PLATFORM	243	(4)PRODUCER		CHINLE	TRI	3002
US-0158	NOSCHOY	MARBLE CANYON 0027	PLATFORM	243	(4)PRODUCER	A	CHINLE	TRI	3002
US-0159	NSM NO 2	ST JOHNS 0016	PLATFORM	243	(4)PRODUCER	A	CHINLE	TRI	3002
US-0160	NUMEROUS CLAIMS	MARBLE CANYON 0001	PLATFORM	240	(2)PROSPECT	A	CHINLE	TRI	3002
US-0161	OLD COPPER MINE	MARBLE CANYON 0014	PLATFORM	730	(4)PRODUCER	A	NAVAJO SS	JUR	3002
US-0163	ORPHAN LODE MINE	GRAND CANYON 0001	PLATFORM	730	(4)PRODUCER	D	SUPAI-HERMIT	PENN-PERM	3002
US-0164	PACKRAT	WILLIAMS 006X	PLATFORM	230	(1)OCCURRENCE	A	KAIBAB (?) LMST	PERM	3002
US-0165	PLOT 7	SHIPROCK 0152	PLATFORM	240	(4)PRODUCER		MORRISON FM	UJUR	3002
US-0166	PROSPERITY MINE	KINGMAN 0022	MOBILE BELT	330	(3)DEV.PRSPCT	A	GNSSIC GRDR	PREC	3002
US-0167	RAINBOW SMITH 1-2	ST JOHNS 0010	PLATFORM	243	(4)PRODUCER	A	CHINLE	TRI	3002
US-0168	RAMCO #20	FLAGSTAFF 0052		240	(4)PRODUCER	B	CHINLE	TRI	3002
US-0169	RAMCO #20 & 22	FLAGSTAFF 0054		240	(4)PRODUCER	A	CHINLE	TRI	3002
US-0170	RAMCO #21	FLAGSTAFF 0051		240	(4)PRODUCER	B	CHINLE	TRI	3002
US-0171	RAMCO #22	FLAGSTAFF 0053		240	(4)PRODUCER	B	CHINLE	TRI	3002
US-0172	RATTLER GP	SILVER CITY 0001	MOBILE BELT	330	(1)OCCURRENCE	A	CAB RAPAKIVI QZMZ	PREC	3002
US-0174	RED WING NO 4	MARBLE CANYON 0009	PLATFORM	240	(4)PRODUCER	A	CHINLE	TRI	3002
US-0175	REDWING MINE	MARBLE CANYON 0010	PLATFORM	240	(2)PROSPECT	A	CHINLE	TRI	3002
US-0176	RIVERVIEW MINE	FLAGSTAFF 0070	PLATFORM	330	(4)PRODUCER	A	CHINLE MOENKOPI	TRI	3002
US-0177	ROCK GARDEN #25	GALLUP 0005	PLATFORM	240	(4)PRODUCER		CHINLE	TRI	3002
US-0178	ROUGH ROCK SLOPE 9	SHIPROCK 0296	PLATFORM	240	(4)PRODUCER	A	TOREVA FM	U CRET	3002
US-0179	SAM PROSPECT	MARBLE CANYON 0006	PLATFORM	240	(2)PROSPECT	A	CHINLE	TRI	3002
US-0180	SAUCER 1-5	MARBLE CANYON 0015	PLATFORM	240	(1)OCCURRENCE	A	COCONINO SS	PERM	3002
US-0181	SAVANNIC MINE	GRAND CANYON 0009	PLATFORM	730	(1)OCCURRENCE	A	SUPAI	PENN-PERM	3002
US-0182	SHARON LYNN	ST JOHNS 0012	PLATFORM	243	(4)PRODUCER	A	CHINLE	TRI	3002
US-0184	SILVER STAR #2	PRESCOTT 0037	MOBILE BELT	340	(1)OCCURRENCE	A		PREC	3002
US-0185	STAR #1	NOGALES 0021	MOBILE BELT	360	(2)PROSPECT	A		PREC	3002
US-0186	STARLIGHT, 1-4	MARBLE CANYON 0023	PLATFORM	243	(4)PRODUCER	C	CHINLE	TRI	3002
US-0187	SUN VALLEY MINE	MARBLE CANYON 0003	PLATFORM	243	(4)PRODUCER	A	CHINLE	TRI	3002
US-0188	SUNLIGHT, BIG 4	MARBLE CANYON 0026	PLATFORM	243	(4)PRODUCER	C	CHINLE	TRI	3002
US-0189	SUNRISE	ST JOHNS 0003	PLATFORM	243	(4)PRODUCER	A	CHINLE	TRI	3002
US-0190	TELLSTAR CLAIMS	WILLIAMS 0001	PLATFORM	230	(2)PROSPECT	A	KAIBAB LMST	PERM	3002
US-0191	THOMAS NO 1	MARBLE CANYON 0013	PLATFORM	243	(4)PRODUCER	A	CHINLE	TRI	3002
US-0192	TODD BASIN	KINGMAN 0021	MOBILE BELT	330	(1)OCCURRENCE	A	PREC GRNT	PREC	3002
US-0193	TOM CAT 1-8	ST JOHNS 0021	PLATFORM	243	(2)PROSPECT	A	CHINLE	TRI	3002
US-0194	TOM KLEE	SHIPROCK 0295	PLATFORM	240	(4)PRODUCER	A	MORRISON FM	JUR	3002
US-0195	TOM WILSON	SHIPROCK 0294	PLATFORM	240	(4)PRODUCER	A	MORRISON FM	JUR	3002
US-0196	TRACT NO 1	ST JOHNS 0006	PLATFORM	243	(3)DEV PRSPCT	A	CHINLE	TRI	3002
US-0197	TRACT NO 2	ST JOHNS 0011	COLORADO PLATEA	243	(1)OCCURRENCE	A	CHINLE	TRI	3002
US-0198	TRACT 11 AND 11E	MARBLE CANYON 0019	PLATFORM	243	(4)PRODUCER	A	CHINLE	TRI	3002
US-0201	UNKNOWN	GALLUP 0001	PLATFORM	220	(1)OCCURRENCE	A	BIDAHOCHI	PLIO	3002
US-0203	UNKNOWN	SILVER CITY 0012	MOBILE BELT	330	(2)PROSPECT	A	STOCKTON PASS GRNT	PREC	3002
US-0200	UNKNOWN	GALLUP 0003	PLATFORM	240	(1)OCCURRENCE	A	CHINLE	TRI	3002
US-0202	UNKNOWN	SILVER CITY 0018	MOBILE BELT	541	(2)PROSPECT	A	UNNAMED	PLIO	3002
US-0199	UNKNOWN	GALLUP 0002	PLATFORM	240	(1)OCCURRENCE	A	CHINLE	TRI	3002
US-0204	UNKNOWN	SILVER CITY 0008	MOBILE BELT	330	(2)PROSPECT	B	STOCKTON PASS GRNT	PREC	3002
US-0213	UNNAMED	GALLUP 0010	PLATFORM	240	(1)OCCURRENCE	A	CHINLE	TRI	3002
US-0207	UNNAMED	ST JOHNS 0026	PLATFORM	244	(1)OCCURRENCE	A	BIDAHOCHI	PLIO	3002
US-0217	UNNAMED	GALLUP 0008	PLATFORM	240	(1)OCCURRENCE	A	CHINLE	TRI	3002
US-0218	UNNAMED	SHIPROCK 0287	PLATFORM	240	(2)PROSPECT	A	CHINLE	TRI	3002
US-0214	UNNAMED	GALLUP 0011	PLATFORM	240	(1)OCCURRENCE	A	CHINLE	TRI	3002
US-0205	UNNAMED	ST JOHNS 0009	PLATFORM	243	(4)PRODUCER	A	CHINLE	TRI	3002
US-0210	UNNAMED	GALLUP 0015	PLATFORM	240	(1)OCCURRENCE	A	SHINARUMP CGLM	TRI	3002
US-0219	UNNAMED	SHIPROCK 0283	PLATFORM	240	(1)OCCURRENCE	A	SHINARUMP CGLM	TRI	3002
US-0216	UNNAMED	GALLUP 0007	PLATFORM	240	(1)OCCURRENCE	A	CHINLE	TRI	3002
US-0221	UNNAMED	SHIPROCK 0285	PLATFORM	240	(2)PROSPECT	A	SHINARUMP CGLM	TRI	3002
US-0212	UNNAMED	GALLUP 0009	PLATFORM	240	(1)OCCURRENCE	A	CHINLE	TRI	3002
US-0222	UNNAMED	SHIPROCK 0286	PLATFORM	240	(1)OCCURRENCE	A	SHINARUMP CGLM	TRI	3002
US-0208	UNNAMED	GALLUP 0013	PLATFORM	240	(1)OCCURRENCE	A	CHINLE	TRI	3002

TABLE 3: URANIUM OCCURRENCES IN THE UNITED STATES OF AMERICA (cont.)

ARIZONA — INTERNATIONAL URANIUM GEOLOGY INFORMATION SYSTEM (INTURGEO)

MAP-CODE	----DEPOSIT NAME----	-DISTRICT OR QUAD--	--TEC-SETTING--	-TYPE-	--STATUS-----	SZ	-----HOST ROCK------	-HOST AGE-	-------REFERENCES--------
US-0224	UNNAMED	MARBLE CANYON 0005	PLATFORM	243	(2)PROSPECT	A	CHINLE	TRI	3002
US-0206	UNNAMED	GALLUP 0018	PLATFORM	240	(1)OCCURRENCE	A	DAKOTA SS	CRET	3002
US-0223	UNNAMED	NOGALES 0022	MOBILE BELT	360	(2)PROSPECT	A		PREC	3002
US-0209	UNNAMED	GALLUP 0014	PLATFORM	240	(1)OCCURRENCE	A	CHINLE	TRI	3002
US-0220	UNNAMED	SHIPROCK 0284	PLATFORM	240	(2)PROSPECT	A	CHINLE	TRI	3002
US-0215	UNNAMED	GALLUP 0012	PLATFORM	240	(1)OCCURRENCE	A	CHINLE	TRI	3002
US-0211	UNNAMED	GALLUP 0017	PLATFORM	240	(1)OCCURRENCE	A	MORRISON	JUR	3002
US-0225	URANIUM BASIN	WILLIAMS 0012	MOBILE BELT	330	(1)OCCURRENCE	A	UNNAMED	PREC	3002
US-0226	URANIUM HILL	SILVER CITY 0002	MOBILE BELT	330	(2)PROSPECT	C	CAB RAPAKIVI QZMZ	PREC	3002
US-0227	VALLEY VIEW MINE	GRAND CANYON 0011	MOBILE BELT	230	(1)OCCURRENCE	A	UNNAMED	UNDIFF	3002
US-0228	VERMILION CLAIMS	MARBLE CANYON 0002	PLATFORM	243	(4)PRODUCER	A	CHINLE	TRI	3002
US-0230	WARHOOP NO 1	ST JOHNS 0018	PLATFORM	243	(4)PRODUCER	A	CHINLE	TRI	3002
US-0231	WHITE BLUFFS	SILVER CITY 0016	MOBILE BELT	541	(2)PROSPECT	A	UNNAMED	PLIO	3002
US-0232	WHITE OAK	NOGALES 0034	MOBILE BELT	330	(4)PRODUCER	A	PAJARITO LAVAS	CRET	3002
US-0233	WILLAHA CLAIMS	WILLIAMS 0004	PLATFORM	230	(2)PROSPECT	A	KAIBAB LMST	PERM	3002
US-0234	WINDMILL GP	NOGALES 0017	MOBILE BELT	360	(2)PROSPECT	A		PREC	3002
US-0235	WOOLEY MINE	MESA 0007	BASIN & RANGE	330	(4)PRODUCER		RUIN GRNT	PREC	3002
US-0236	YAZZIE #101	FLAGSTAFF 0022		240	(4)PRODUCER	B	CHINLE	TRI	3002
US-0237	YAZZIE #2	FLAGSTAFF 0055		240	(4)PRODUCER	B	CHINLE	TRI	3002

CALIFORNIA — INTERNATIONAL URANIUM GEOLOGY INFORMATION SYSTEM (INTURGEO)

MAP-CODE	----DEPOSIT NAME----	-DISTRICT OR QUAD--	--TEC-SETTING--	-TYPE-	--STATUS-----	SZ	-----HOST ROCK------	-HOST AGE-	-------REFERENCES--------
US-0238	ASSOCIATED CLAIMS	TRONA 0006	MOBILE BELT	730	(3)DEV PRSPCT	A	RICARDO	PLIO	3002
US-0239	BARBARA L	RENO 0016	MOBILE BELT	240	(2)PROSPECT	A	TERT SEDIMENT	PLIO	3002
US-0240	BIG BULLY	TRONA 0001	MOBILE BELT	244	(1)OCCURRENCE	A	RICARDO	PLEIS	3002
US-0241	BIRTHDAY MINE	KINGMAN 0011	MOBILE BELT	330	(1)OCCURRENCE	A	SEYENITE-SHONKINITE	PREC	3002
US-0242	BROOKE MOLYB MINE	KINGMAN 0014	MOBILE BELT	330	(4)PRODUCER		GRNT	LAR	3002
US-0243	CARNOTITE PROSPECT	TRONA 0013	MOBILE BELT	244	(3)DEV PRSPCT	A	TROPICO GP	MIO	3002
US-0244	CHILSON PROSPECT	TRONA 0004	MOBILE BELT	530	(2)PROSPECT	A		PLIO	3002
US-0245	COON ANNEX PROSPECT	TRONA 0019	MOBILE BELT	210	(2)PROSPECT	A	BARSTOW	MIO	3002
US-0246*	COSO MINING DSTRCT	DEATH VALLEY 0005	MOBILE BELT		(4)PRODUCER		COSO FM	PLIO	3002
US-0247	EMPRESS MINE	DEATH VALLEY 0012	MOBILE BELT	340	(4)PRODUCER	A	PERDIDO(?)FM	MISS	3002
US-0248	FOSSIL CANYON	TRONA 0017	MOBILE BELT	210	(1)OCCURRENCE	A	BARSTOW	MIO	3002
US-0249	FRO NO 1 & 2	KINGMAN 0012	MOBILE BELT	330	(1)OCCURRENCE	A	PROSPECT MTN QTZT	CAMB	3002
US-0250	HEME GP	TRONA 0003	MOBILE BELT	540	(1)OCCURRENCE	A	ATOLIA QZMZ	MES	3002
US-0251	HERBAL	RENO 0017	MOBILE BELT	540	(2)PROSPECT	A	HARTFORD HILL TUFFS	OLIGO-PLIO	3002
US-0252	JANETTE PROSPECT	TRONA 0011	MOBILE BELT	360	(2)PROSPECT	A	QZMZ	MES	3002
US-0253	JEANNIE K	RENO 0014	MOBILE BELT	241	(4)PRODUCER	B	TERT SEDIMENTS	PLIO	3002
US-0254	JUNIPER MINE	WALKER LAKE 0001	MOBILE BELT	240	(4)PRODUCER		RELIEF PEAK	MIO	3002
US-0255	KANT-TELL	TRONA 0007	MOBILE BELT	320	(2)PROSPECT	A	PGMT	MES	3002
US-0257	LUCKY DAY-CALIFORNIA	RENO 0018	MOBILE BELT	540	(2)PROSPECT	A	HARTFORD HILL TUFFS	OLIG	3002
US-0258	M & R RANCH	TRONA 0009	MOBILE BELT	360	(2)PROSPECT	A	QZMZ	MES	3002
US-0259	MAHEW CLAIMS	TRONA 0005	MOBILE BELT	330	(2)PROSPECT	A	ATOLIA QZMZ	MES	3002
US-0260	MINERAL HILL NO 4	KINGMAN 0015	MOBILE BELT	330	(2)PROSPECT	A	BIOTITE-SCHIST	PREC	3002
US-0261	NOB HILL PROSPECT	TRONA 0010	MOBILE BELT	730	(3)DEV PRSPCT	A	TROPICO GP	MIO	3002
US-0262	RADEMACHER CLAIM	TRONA 0002	MOBILE BELT	720	(3)DEV PRSPCT	A	ATOLIA QZMZ	MES	3002
US-0263	TUMBLEWEED PROSPECT	TRONA 0014	MOBILE BELT	360	(2)PROSPECT	A	ATOLIA QZMZ	MES	3002
US-0265	UNNAMED	TRONA 0020	MOBILE BELT	244	(1)OCCURRENCE	A	TECOPA BEDS	PLEIS	3002
US-0264	UNNAMED	TRONA 0008	MOBILE BELT	111	(1)OCCURRENCE	A	UNNAMED	CENZ	3002
US-0266	UNNAMED-MUD HILLS	TRONA 0016	MOBILE BELT	330	(1)OCCURRENCE	A	QZMZ	CRET	3002
US-0267	VANURAY CLAIM	TRONA 0012	MOBILE BELT	730	(2)PROSPECT	A	TROPICO GP	MIO	3002
US-0268	WYNOG PROSPECT	DEATH VALLEY 0013	MOBILE BELT	722	(1)OCCURRENCE	A	PERDIDO(?)FM	MISS	3002
US-0269	ZINC HILL MINE	DEATH VALLEY 0011	MOBILE BELT	722	(4)PRODUCER	A	PERDIDO(?)FM	MISS	3002

TABLE 3: URANIUM OCCURRENCES IN THE UNITED STATES OF AMERICA (cont.)

COLORADO — INTERNATIONAL URANIUM GEOLOGY INFORMATION SYSTEM (INTURGEO)

MAP-CODE	----DEPOSIT NAME----	-DISTRICT OR QUAD--	--TEC-SETTING--	-TYPE-	--STATUS-----	SZ	-----HOST ROCK------	-HOST AGE-	-------REFERENCES--------
US-0270	ADAK	MOAB 0044	PLATFORM	240	(4)PRODUCER		MORRISON	JUR	3002
US-0271	AIR ANOMALY 56-11	VERNAL 0046	MOBILE BELT		(1)OCCURRENCE	A	BROWNS PARK	MIO	3002
US-0272	AIRBORNE ANOM #25	CORTEZ 0311	PLATFORM	110	(1)OCCURRENCE	A	POINT LOOKOUT SS	CRET	3002
US-0273	AIRBORNE ANOM #26	CORTEZ 0312	PLATFORM	110	(1)OCCURRENCE	A	POINT LOOKOUT SS	CRET	3002
US-0274	AIRBORNE ANOM #27	CORTEZ 0313	PLATFORM	110	(1)OCCURRENCE	A	POINT LOOKOUT SS	CRET	3002
US-0275	AIRBORNE ANOM #31	CORTEZ 0316	PLATFORM		(1)OCCURRENCE	A	POINT LOOKOUT SS	CRET	3002
US-0276	AIRBORNE R/M	LEADVILLE 0029	MOBILE BELT	320	(1)OCCURRENCE	A	ST KEVIN GRNT	PREC	3002
US-0278	AIRBORNE R/M ANOM	LEADVILLE 0039	MOBILE BELT	360	(1)OCCURRENCE	A	PREC X GRNT	PREC	3002
US-0279	AIRBORNE R/M ANOM	LEADVILLE 0022	PLATFORM	240	(1)OCCURRENCE	A	GREEN RIVER	EOC	3002
US-0277	AIRBORNE R/M ANOM	LEADVILLE 0002	MOBILE BELT	110	(1)OCCURRENCE	A	SAWATCH QRTZ	CAMB	3002
US-0280	ALMA-LINCOLN	DENVER 0026	MOBILE BELT	722	(4)PRODUCER	A	IDAHO SPRINGS FM	PREC	3002
US-0281	ANAL NO 1	TRINIDAD 0012	MOBILE BELT	240	(4)PRODUCER	A	FARISITA	TERT	3002
US-0282	ANOMALY NO 1	CRAIG 0039	MOBILE BELT	240	(2)PROSPECT	A	WASATCH FM	EOC	3002
US-0283	APPEL LEASE	DENVER 0123	MOBILE BELT	721	(3)DEV PRSPCT	A	IDAHO SPRINGS FM	PREC	3002
US-0284	ARAPAHOE BAY PGMT	GREELEY 0109	MOBILE BELT	320	(1)OCCURRENCE	A		PREC	3002
US-0285	ARIADNE	DENVER 0030	MOBILE BELT	722	(3)DEV PRSPCT	A	SILVER PLUME GRNT	PREC	3002
US-0286	ARROWHEAD CLAIMS	LEADVILLE 0013	MOBILE BELT	240	(4)PRODUCER	A	SHINARUMP FM	TRI	3002
US-0287	ARROWHEAD GROUP	MOAB 0040	PLATFORM	240	(4)PRODUCER		MORRISON	JUR	3002
US-0288	ASCENSION MINE	DENVER 0134	MOBILE BELT	721	(4)PRODUCER	A	IDAHO SPRINGS	PREC	3002
US-0289	AUBREY LADWIG MINE	DENVER 0125	MOBILE BELT	721	(4)PRODUCER	A	IDAHO SPRINGS	PREC	3002
US-0290	B-17-12 AIRBORNE	ROCK SPRINGS 0001	MOBILE BELT	241	(1)OCCURRENCE	A	WASATCH	EOC	3002
US-0291	BALTIC TUNNEL	DENVER 0031	MOBILE BELT	722	(3)DEV PRSPCT	A	IDAHO SPRINGS	PREC	3002
US-0292	BARBARA CLAIMS	PUEBLO 0046	MOBILE BELT	243	(3)DEV PRSPCT	A	TALLAHASSEE CR CGLM	OLIG	3002
US-0293	BARLOW GP	DURANGO 0002	PLATFORM	240	(3)DEV PRSPCT	A	ENTRADA	JUR	3002
US-0294	BEAR CR FALLS	DURANGO 0034	MOBILE BELT	720	(1)OCCURRENCE	A	UNCOMPAHGRE	PREC-Y	3002
US-0295	BEAR CREEK MINE	DURANGO 0046	PLATFORM	240	(4)PRODUCER		ENTRADA SNDS	UJUR	3002
US-0296	BEGINNER'S LUCK	PUEBLO 0086	MOBILE BELT	140	(2)PROSPECT	A	HARDING	ORD	3002
US-0297	BEL AIR MINE NO 2	MONTROSE 0142	MOBILE BELT	330	(4)PRODUCER			OLIGO	3002
US-0298	BEL AIRE CLAIMS	TRINIDAD 0022	MOBILE BELT	330	(3)DEV PRSPCT	A	PURGATOIRE FM	CRET	3002
US-0299	BELLE CREOLE	DENVER 0033	MOBILE BELT	722	(3)DEV PRSPCT	A	IDAHO SPRINGS	PREC	3002
US-0300	BESSIE #10 PIT	CRAIG 0063	MOBILE BELT	244	(4)PRODUCER	A	BROWNS PARK	MIO	3002
US-0301	BESSIE 1-3 PIT	CRAIG 0056	MOBILE BELT	244	(4)PRODUCER	C	BROWNS PARK	MIO	3002
US-0302	BETTY JEAN MINE	MOAB 0110	PLATFORM	240	(4)PRODUCER		MORRISON	JUR	3002
US-0303	BIG CHIEF	DENVER 0035	MOBILE BELT	722	(3)DEV PRSPCT	A	IDAHO SPRINGS	PREC	3002
US-0304	BIG DICK MINE	MOAB 0112	PLATFORM	240	(4)PRODUCER	B	MORRISON	JUR	3002
US-0305	BIG RED NO 22 MINE	MONTROSE 0078	MOBILE BELT	330	(4)PRODUCER		SAWATCH SNDS	LCAMB	3002
US-0306	BIG SPRING GULCH	DURANGO 0023	PLATFORM	230	(2)PROSPECT	A	RICO	PERM	3002
US-0307	BILL GP	DURANGO 0031	PLATFORM	210	(2)PROSPECT	A	DAKOTA SS	CRET	3002
US-0308	BILLIKIN	DENVER 0128	MOBILE BELT	721	(2)PROSPECT	A	IDAHO SPRINGS	PREC	3002
US-0309	BITTER CR MINES	MOAB 0120		240	(4)PRODUCER	C	MORRISON	JUR	3002
US-0310	BLACK HAWK LD #2	DENVER 0096	MOBILE BELT	722	(4)PRODUCER	A	IDAHO SPRINGS FM	PREC	3002
US-0311	BLACK WINNIE NO 1	DURANGO 0028	PLATFORM	240	(1)OCCURRENCE	A	ENTRADA SS	JUR	3002
US-0312	BLACKBURN	MOAB 0130	PLATFORM	240	(4)PRODUCER	B	MORRISON	JUR	3002
US-0313	BLACKTAIL CR	LEADVILLE 0001	MOBILE BELT	240	(1)OCCURRENCE	A	MORRISON FM	JUR	3002
US-0314	BLAZING STAR TUNNEL	DENVER 0027	MOBILE BELT	722	(4)PRODUCER	A	IDAHO SPRINGS	PREC	3002
US-0315	BLUE BIRD	PUEBLO 0005	MOBILE BELT	320	(4)PRODUCER		IDAHO SPRINGS GNSS	PREC	3002
US-0316	BLUE CREEK MINE	MOAB 0053	PLATFORM	240	(4)PRODUCER		MORRISON	JUR	3002
US-0317	BLUE-BELL	LEADVILLE 0014	MOBILE BELT	330	(4)PRODUCER	A	ENTRADA SS	JUR	3002
US-0318	BOBCAT GP	CRAIG 0047	MOBILE BELT	210	(2)PROSPECT	A	LANCE	U CRET	3002
US-0319	BONANZA	DENVER 0037	MOBILE BELT	722	(4)PRODUCER	A	IDAHO SPRINGS	PREC	3002
US-0320	BONZO NO 1	DENVER 0129	MOBILE BELT	721	(4)PRODUCER	A		PREC	3002
US-0321	BOOMER MINE	DENVER 0006	MOBILE BELT	520	(4)PRODUCER	A	IDAHO SPRINGS FM	PREC	3002
US-0322	BORAZETTI	DENVER 0130	MOBILE BELT	320	(4)PRODUCER	A	PIKES PEAK GRNT	PREC	3002
US-0323	BRIGHAM-POST	TRINIDAD 0016	MOBILE BELT	240	(2)PROSPECT	A	SANGRE DE CRISTO	PENN-PERM	3002
US-0324	BROWN DERBY MINE	MONTROSE 0070	MOBILE BELT	320	(4)PRODUCER			PREC	3002
US-0325	BUCKSKIN JOE MINE	LEADVILLE 0026	MOBILE BELT	330	(4)PRODUCER	A	SAWATCH & PEERLESS	CAMB	3002
US-0326	BUFFALO HEAD	CRAIG 0064	MOBILE BELT	240	(3)DEV PRSPCT	A	BROWNS PARK	MIO	3002
US-0327	BUG ROGERS CLAIM	CRAIG 0177	MOBILE BELT	210	(1)OCCURRENCE	A	TROUBLESOME	MIO	3002
US-0328	B17-130 AIRBORNE	VERNAL 0077	MOBILE BELT	240	(1)OCCURRENCE	A	WASATCH	EOC	3002
US-0329	CAP ROCK CLAIMS	PUEBLO 0051	MOBILE BELT	240	(2)PROSPECT	A	39 MILE ANDS	OLIG	3002

TABLE 3: URANIUM OCCURRENCES IN THE UNITED STATES OF AMERICA (cont.)

COLORADO — INTERNATIONAL URANIUM GEOLOGY INFORMATION SYSTEM (INTURGEO)

MAP-CODE	----DEPOSIT NAME----	-DISTRICT OR QUAD--	--TEC-SETTING--	-TYPE-	--STATUS-----	SZ	-----HOST ROCK------	-HOST AGE-	-------REFERENCES--------
US-0330	CAPELLA	MOAB 0080	PLATFORM	240	(4)PRODUCER		MORRISON	JUR	3002
US-0331	CARBON LAKE SHAFT	DURANGO 0011	MOBILE BELT	330	(4)PRODUCER	A	HENSON-BURNS FM	TERT	3002
US-0332	CARBONATE KING	DURANGO 0042	MOBILE BELT	520	(3)DEV PRSPCT	A	HENSON FM	MIO	3002
US-0333	CARIBOU MINE	FRONT RANGE	MOBILE BELT	720	MINE		QTZ & CALCIC MNZN	TERT	221
US-0334	CAROL J CLAIMS	VERNAL 0066	MOBILE BELT	240	(2)PROSPECT	A	BROWNS PARK	MIO	3002
US-0335	CARPENTER MINE	DURANGO 0045	PLATFORM	240	(4)PRODUCER		ENTRADA SNDS	UJUR	3002
US-0338	CHAMPAIGN MINE	LEADVILLE 0024	MOBILE BELT	330	(4)PRODUCER	A	PREC-Y GRNT	PREC	3002
US-0340	CHEROKEE MINE	DENVER 0102	MOBILE BELT	722	(4)PRODUCER		IDAHO SPRINGS FM	PREC	3002
US-0341	CINDY C	TRINIDAD 0020	MOBILE BELT	330	(1)OCCURRENCE	A	CARLILE SHALE	CRET	3002
US-0342	CLAIRE MARIE MINE	DENVER 0181	MOBILE BELT	722	(4)PRODUCER	A	IDAHO SPRINGS FM	PREC	3002
US-0343	CLARA MAY PGMT QRRY	PUEBLO 0093	MOBILE BELT	320	(4)PRODUCER		PIKES PEAK GRNT	PREC	3002
US-0344	CLETA GP	CRAIG 0068	MOBILE BELT	240	(2)PROSPECT	A	BROWNS PARK	MIO	3002
US-0345	CLEVELAND TUNNEL	DENVER 0039	MOBILE BELT	722	(3)DEV PRSPCT	A	IDAHO SPRINGS FM	PREC	3002
US-0346	COAL CR #1 CLAIM	CRAIG 0102	MOBILE BELT	243	(4)PRODUCER	A	MORRISON FM	U JUR	3002
US-0347	COLEXCO NOS 1-43	PUEBLO 0052	MOBILE BELT	240	(4)PRODUCER	A	DAKOTA SS		3002
US-0348	COLUMBINE GP	CRAIG 0091	MOBILE BELT	243	(3)DEV PRSPCT	B	MORRISON FM	U JUR	3002
US-0349	COMO CLAIM	LEADVILLE 0008	MOBILE BELT	330	(2)PROSPECT	A	MINTURN FM	PENN	3002
US-0350	CONNEY LAKE GP	LEADVILLE 0025	MOBILE BELT	330	(4)PRODUCER	A	SILVER PLUME	PREC	3002
US-0351	CONQUEROR MINES	DENVER 0040	MOBILE BELT	360	(4)PRODUCER	A		PREC	3002
US-0352	COPPER KING MINE	GREELEY 0086	MOBILE BELT	340	(4)PRODUCER	A	IDAHO SPRINGS	PREC	3002
US-0354	CORRAL CR	CRAIG 0153	MOBILE BELT	240	(1)OCCURRENCE	A	TROUBLESOME	MIO	3002
US-0355	DALLAS DOTTIE	TRINIDAD 0007	MOBILE BELT	240	(3)DEV.PRSPCT	A	SANGRE DE CRISTO	PENN-PERM	3002
US-0356	DEAD HORSE CLAIMS	CRAIG 0112	MOBILE BELT	240	(2)PROSPECT	A			3002
US-0357	DEAN HILL CLAIM	PUEBLO 0057	MOBILE BELT	320	(3)DEV PRSPCT	A	PREC CRYST CMPLX	PREC	3002
US-0358	DEREMO-SNYDER	CORTEZ 0191	PLATFORM	240	(4)PRODUCER	C	MORRISON	JUR	3002
US-0359	DIAMOND MTN MINE	DENVER 0042	MOBILE BELT	722	(4)PRODUCER	A	IDAHO SPRINGS FM	PREC	3002
US-0360	DOC ARMOR MINE	CRAIG 0041	MOBILE BELT	240	(4)PRODUCER	A	WASATCH FM	EOC	3002
US-0361	DORADO CLAIMS	LEADVILLE 0010	MOBILE BELT	240	(4)PRODUCER	A	MINTURN FM	PENN	3002
US-0362	DORTHA #1	LEADVILLE 0007	MOBILE BELT	210	(1)OCCURRENCE	A	MINTURN FM	PENN	3002
US-0363	DUFFIELDS PROPERTY	PUEBLO 0008	MOBILE BELT		(4)PRODUCER		PIKES PEAK GRNT	PREC	3002
US-0364	DUNMORE MINE	DURANGO 0035	MOBILE BELT	330	(3)DEV PRSPCT	A	UNCOMPAHGRE FM	PREC-Y	3002
US-0365	E.C ELLIS	CRAIG 0116	1 8 BY PREC		(2)PROSPECT	A	METAMORPHICS		3002
US-0366	ELK PARK MINE	DURANGO 0017	MOBILE BELT	720	(3)DEV PRSPCT	A	UNCOMPAHGRE FM	PREC	3002
US-0367	ELK VAN TUNNEL	LEADVILLE 0018	PLATFORM	240	(4)PRODUCER	A	ENTRADA SS	JUR	3002
US-0368	FAIR-U CLAIMS	CRAIG 0131	MOBILE BELT	721	(3)DEV PRSPCT	A	PREC X GNSS	PREC	3002
US-0369	FAN DYKE NO 1	TRINIDAD 0023	MOBILE BELT	240	(3)DEV PRSPCT	A	MINTURN	PENN	3002
US-0370	FIRST & LAST CHANCE	PUEBLO 0067	MOBILE BELT	241	(4)PRODUCER	B	TALLAHASSEE CR CGLM	OLIG	3002
US-0371	FLORIDA MTN	DURANGO 0022	MOBILE BELT	330	(2)PROSPECT	C	TRIMBLE GRNT	PREC-Y	3002
US-0372	FLY CLAIMS	VERNAL 0051	MOBILE BELT	210	(2)PROSPECT	A	SEGO SS	CRET	3002
US-0373	FOOTHILLS MINE	DENVER 0137	MOBILE BELT	721	(4)PRODUCER	B	IDAHO SPRINGS FM	PREC	3002
US-0374	FORK PROSPECT	DENVER 0138	MOBILE BELT	722	(3)DEV PRSPCT	A	IDAHO SPRINGS	PREC	3002
US-0375	FOUR CORNERS MINE	DENVER 0139	MOBILE BELT		(4)PRODUCER	A	DAKOTA	CRET	3002
US-0376	FRYING PAN CLAIMS	LEADVILLE 0030	MOBILE BELT	330	(4)PRODUCER	A	BIOT GNSS & MGMT	PREC	3002
US-0377	G R ACTON	LA JUNTA 0003	PLATFORM	240	(1)OCCURRENCE	A	MORRISON	JUR	3002
US-0378	GARFIELD MINE	LEADVILLE 0020	MOBILE BELT	240	(4)PRODUCER	A	ENTRADA SS	JUR	3002
US-0379	GARO DEPOSIT	DENVER 0007	MOBILE BELT	240	(4)PRODUCER	A	MINTURN FM	PENN	3002
US-0380	GENEVIEVE LODE	PUEBLO 0109	MOBILE BELT	243	(2)PROSPECT	A	39 MILE ANDS	OLIG	3002
US-0381	GERTRUDE MINE	CRAIG 0059	MOBILE BELT	244	(4)PRODUCER	C	BROWNS PARK	MIO	3002
US-0382	GLEN WILLIAMS MINE	PUEBLO 0053	MOBILE BELT	243	(4)PRODUCER	B	TALLAHASSEE CR CGLM	OLIG	3002
US-0383	GOLCONDA TUNNEL	DENVER 0045	MOBILE BELT	722	(4)PRODUCER	A	IDAHO SPRINGS	PREC	3002
US-0384	GOLD ANCHOR	DENVER 0046	MOBILE BELT	722	(4)PRODUCER	A	IDAHO SPRINGS	PREC	3002
US-0385	GOLD CHLORIDE	DENVER 0047	MOBILE BELT	722	(3)DEV PRSPCT	A	IDAHO SPRINGS	PREC	3002
US-0386	GOLD STAR	DENVER 0008	MOBILE BELT	510	(2)PROSPECT	A			3002
US-0387	GOLDEN CALF MINE	DENVER 0048	MOBILE BELT	722	(3)DEV PRSPCT	A	IDAHO SPRINGS	PREC	3002
US-0388	GOLDEN FLEECE	DURANGO 0003	MOBILE BELT	520	(3)DEV PRSPCT	A	HENSON & BURNS FM	OLIG	3002
US-0390	GOLDEN ROD MINE	CORTEZ 0216	PLATFORM	240	(4)PRODUCER	A	MORRISON	JUR	3002
US-0391	GOMER MINE	DENVER 0050	MOBILE BELT	722	(4)PRODUCER	A	IDAHO SPRINGS	PREC	3002
US-0392	GOOD HOPE	DURANGO 0030	SAN JUAN BASIN	240	(3)DEV PRSPCT	A	ENTRADA SS	JUR	3002
US-0393	GRAPEVINE MINE	DENVER 0141	MOBILE BELT	721	(4)PRODUCER	A	IDAHO SPRINGS FM	PREC	3002
US-0394	GRAYSILL MINE	DURANGO 0015	PLATFORM	240	(3)DEV PRSPCT	B	ENTRADA SS	JUR	3002

TABLE 3: URANIUM OCCURRENCES IN THE UNITED STATES OF AMERICA (cont.)

COLORADO — INTERNATIONAL URANIUM GEOLOGY INFORMATION SYSTEM (INTURGEO)

MAP-CODE	----DEPOSIT NAME----	-DISTRICT OR QUAD--	--TEC-SETTING--	-TYPE-	--STATUS-----	SZ	-----HOST ROCK------	-HOST AGE-	-------REFERENCES--------
US-0395	GREASY SPOON MINE	MOAB 0227	PLATFORM	240	(4)PRODUCER		MORRISON	JUR	3002
US-0396	GROUSE MTN	PUEBLO 0116	MOBILE BELT	240	(4)PRODUCER	A	TALLAHASSEE CR CGLM	OLIG	3002
US-0397	GROVER	DENVER 0051	MOBILE BELT	320	(4)PRODUCER	A	IDAHO SPRINGS	PREC	3002
US-0398	GYP LEASE	MOAB 0234	PLATFORM	240	(4)PRODUCER	B	MORRISON	JUR	3002
US-0399	HANSEN ORE BODY	PUEBLO 0115	MOBILE BELT	243	(3)DEV PRSPCT	E	ECHO PARK ALLUVIUM	EOC	3002
US-0400	HAZEL WHETSTONE	CRAIG 0053	MOBILE BELT	240	(1)OCCURRENCE	A	BROWNS PARK	MIO	3002
US-0401	HENRIETTA MINE	DURANGO 0014	MOBILE BELT	520	(4)PRODUCER		BURNS FM	MIO	3002
US-0402	HENRY CLAY MINE	MOAB 0244	PARADOX ANTICLI	240	(4)PRODUCER	B	MORRISON	JUR	3002
US-0403	HERCULES&GALENA QN	DURANGO 0012	MOBILE BELT	520	(3)DEV PRSPCT	A	HENSON AND BURNS	OLIG	3002
US-0404	HIDE ABOVE LODE	GREELEY 0089	MOBILE BELT	330	(2)PROSPECT	A	SILVER PLUME	PREC	3002
US-0405	HIGH PARK TEST PIT	PUEBLO 0062	MOBILE BELT	241	(3)DEV PRSPCT	C	TALLAHASSEE CR CGLM	OLIG	3002
US-0406	HIGHLANDER	DENVER 0176	MOBILE BELT	320	(4)PRODUCER	A		PREC	3002
US-0407	HIGHLANDS RANCH	DENVER 0001	MOBILE BELT	240	(1)OCCURRENCE	A	DAWSON	TERT	3002
US-0408	HILDA MAY #3	DENVER 0005	MOBILE BELT	320	(2)PROSPECT	A	PGMT	PREC	3002
US-0409	HONEYMOON MINES	MOAB 0247	PLATFORM	240	(4)PRODUCER	B	MORRISON	JUR	3002
US-0410	IRISH LADY #1-2	DURANGO 0025	PLATFORM	340	(1)OCCURRENCE	A	RICO FM	PENN-PERM	3002
US-0411	IRON MINE	DENVER 0111	MOBILE BELT	722	(4)PRODUCER	A	IDAHO SPRINGS FM	PREC	3002
US-0412	IRON&COPPER CLAIMS	VERNAL 0090	MOBILE BELT	243	(2)PROSPECT	A	BROWNS PARK	MIO	3002
US-0413	JC VOL CLAIM	DENVER 0053	MOBILE BELT	721	(3)DEV PRSPCT	A	JOINTS & FRCTRS	PREC	3002
US-0414	JENNIE LIND NO 1	DENVER 0188	MOBILE BELT	722	(3)DEV PRSPCT	A	IDAHO SPRINGS FM	PREC	3002
US-0415	JEROME CLAIM	CRAIG 0155	INTRMNTN BASIN	220	(2)PROSPECT	A	MOD MUCK, ORGANIC	QUAT	3002
US-0416	JO REYNOLDS	DENVER 0054	MOBILE BELT	722	(4)PRODUCER	A	IDAHO SPRINGS	PREC	3002
US-0417	JOE DANDY GP	DURANGO 0044	PLATFORM	240	(4)PRODUCER	A	ENTRADA SS	U JUR	3002
US-0418	JOHNSON PIT	CRAIG 0060	MOBILE BELT	244	(4)PRODUCER	B	BROWNS PARK	MIO	3002
US-0419	JUDITH CLAIM	PUEBLO 0088	MOBILE BELT	320	(3)DEV PRSPCT	A	CRYSTALLINE MASSIF	PREC	3002
US-0420	JUPITER	MOAB 0517	PLATFORM	240	(4)PRODUCER	B	MORRISON	JUR	3002
US-0421	KAMINSKI	DENVER 0002	MOBILE BELT	320	(1)OCCURRENCE	A	IDAHO SPRINGS	PREC	3002
US-0422	KENOSHA PASS	DENVER 0023	FRONT RANGE	370	(3)DEV PRSPCT	A	KENOSHA GRNT	PREC	3002
US-0423	KENT MARSCHNER'S	DENVER 0193	MOBILE BELT	340	(1)OCCURRENCE	A	SILVER PLUME GRNT	PREC	3002
US-0424	KING MIDAS	TRINIDAD 0002	MOBILE BELT	240	(4)PRODUCER	A	SANGRE DE CRISTO	PENN-PERM	3002
US-0425	KNOB HILL MINE	PUEBLO 0114	MOBILE BELT	243	(4)PRODUCER	A	39 MILE ANDS	OLIG	3002
US-0426	KOEHLER TUNNEL	DURANGO 0010	MOBILE BELT	330	(4)PRODUCER	A	PORPH QTZ LATITE	TERT	3002
US-0427	LA RUE CLAIMS	MONTROSE 0126	MOBILE BELT	330	(4)PRODUCER	A	DAKOTA SS	CRET	3002
US-0428	LA SAL SHAFT	MOAB 0279	PLATFORM	240	(4)PRODUCER		MORRISON	JUR	3002
US-0429	LADWIG NO 2	DENVER 0146	MOBILE BELT	722	(3)DEV PRSPCT	A	IDAHO SPRINGS	PREC	3002
US-0430	LADWIG NO 3	DENVER 146A	MOBILE BELT	722	(2)PROSPECT	A	IDAHO SPRINGS	PREC	3002
US-0431	LADY ELK NO 1 CLAIM	MONTROSE 0104	MOBILE BELT	330	(4)PRODUCER		MANITOU DLMT (?)	ORD	3002
US-0432	LADYBUG CLAIM	GREELEY 0050	MOBILE BELT		(4)PRODUCER		SILVER PLUME GRNT	PREC	3002
US-0433	LARK MINE	DURANGO 0013	MOBILE BELT	520	(3)DEV PRSPCT	A	HENSON FM	MIO	3002
US-0434	LARSON PROPERTY	DURANGO 0037	MOBILE BELT	530	(3)DEV PRSPCT	A	SAN JUAN FM	MIO	3002
US-0435	LAST CHANCE	DENVER 0011	MOBILE BELT	370	(4)PRODUCER	A	SILVER PLUME GRNT	PREC	3002
US-0436	LAY-GOVERNOR GPS	CRAIG 0050	MOBILE BELT		(1)OCCURRENCE	A	BROWNS PARK	MIO	3002
US-0437	LEGIN MINES	CORTEZ 0260	PLATFORM	240	(4)PRODUCER	A	MORRISON	JUR	3002
US-0438	LEM SNOW RANCH	DURANGO 0029	PLATFORM	240	(2)PROSPECT	A	RICO FM		3002
US-0439	LENADO	LEADVILLE 0031	MOBILE BELT	330	(4)PRODUCER	A	LEADVILLE & BELDEN	MISS-PENN	3002
US-0440	LINCOTT MINE AREA	TRINIDAD 0005	MOBILE BELT	240	(1)OCCURRENCE	A	SANGRE DE CRISTO	PENN-PERM	3002
US-0441	LITTLE ANNIE MINE	DENVER 0183	MOBILE BELT	722	(3)DEV PRSPCT	A	IDAHO SPRINGS FM	PREC	3002
US-0442	LITTLE BUCKINGHAM GP	MOAB 0289	PLATFORM	240	(3)DEV PRSPCT	B	MORRISON	JUR	3002
US-0443	LITTLE CUB MINE	DENVER 0058	MOBILE BELT	722	(3)DEV PRSPCT	A	IDAHO SPRINGS	PREC	3002
US-0444	LITTLE DICK MINE	MOAB 0291	PLATFORM		(4)PRODUCER	B	MORRISON	JUR	3002
US-0445	LITTLE INDIAN NO 36	MONTROSE 0079	MOBILE BELT	330	(4)PRODUCER	B	HARDING SS	ORD	3002
US-0446	LITTLE STAR	VERNAL 0059	MOBILE BELT	730	(4)PRODUCER	A	WEBER SS	PENN	3002
US-0447	LODE CLAIM	MOAB 0186	PLATFORM	240	(4)PRODUCER	A	MORRISON	JUR	3002
US-0448	LONE TREE CLAIMS	LEADVILLE 0011	MOBILE BELT	230	(1)OCCURRENCE	A	MINTURN FM	PENN	3002
US-0449	LONGFELLOW	DURANGO 0009	MOBILE BELT	520	(3)DEV PRSPCT	A	HENSON & BURNS FM	OLIG	3002
US-0450	LOOKOUT CLAIM GP	MONTROSE 0136	MOBILE BELT	330	(4)PRODUCER	A		PREC	3002
US-0452	LOS OCHOS MINE	MONTROSE 0112	MOBILE BELT	330	(4)PRODUCER	C	JUNCTION CK SS	JUR	3002
US-0453	LOST DUTCHMAN 17	MOAB 0122	PLATFORM	240	(4)PRODUCER	B	MORRISON	JUR	3002
US-0454	LOTTI B	LEADVILLE 0016	PLAIFORM	240	(4)PRODUCER	A	MORRISON FM	JUR	3002
US-0455	LUCKY BOY	VERNAL 0074	MOBILE BELT	240	(3)DEV PRSPCT	A	BROWNS PARK	MIO	3002

TABLE 3: URANIUM OCCURRENCES IN THE UNITED STATES OF AMERICA (cont.)

COLORADO — INTERNATIONAL URANIUM GEOLOGY INFORMATION SYSTEM (INTURGEO)

MAP-CODE	----DEPOSIT NAME----	-DISTRICT OR QUAD--	--TEC-SETTING--	-TYPE-	--STATUS-----	SZ	-----HOST ROCK------	-HOST AGE-	-------REFERENCES--------
US-0456	LUCKY FRIDAY CLAIM G	MONTROSE 0127	MOBILE BELT	330	(2)PROSPECT	A	COCHETOPA CR QZM?	PREC	3002
US-0457	LUCKY JACK	CRAIG 0144	MOBILE BELT	240	(4)PRODUCER	A	MIDDLE PARK	PALC	3002
US-0458	LUCKY JIM CLAIMS	DENVER 0012	MOBILE BELT	240	(4)PRODUCER	A	ANTERO	TERT	3002
US-0459	LUCKY LEPRACON	DURANGO 0019	PLATFORM	240	(2)PROSPECT	A	RICO	PENN-PERM	3002
US-0460	LUCKY STRIKE	GREELEY 0091	MOBILE BELT	320	(2)PROSPECT	A	SILVER PLUME	PREC	3002
US-0461	LUCKY STRIKE	DENVER 0062	MOBILE BELT	320	(2)PROSPECT	A	IDAHO SPRINGS	PREC	3002
US-0462	LUCKY STRIKE #5	CRAIG 0159	MOBILE BELT	240	(2)PROSPECT	A	TROUBLESOME	MIO	3002
US-0463	M & E MINE	DENVER 0063	MOBILE BELT	310	(3)DEV PRSPCT	A	IDAHO SPRINGS	TERT	3002
US-0464	MADONNA MINE	MONTROSE 0098	MOBILE BELT	330	(4)PRODUCER	A		CAMB-PERM	3002
US-0465	MAGPIE MINE	CRAIG 0023	MOBILE BELT	240	(3)DEV PRSPCT	A	WASATCH	EOC	3002
US-0466	MAJOR C	DENVER 0064	MOBILE BELT	722	(3)DEV PRSPCT	A	IDAHO SPRINGS	PREC	3002
US-0467	MANN RANCH	DENVER 0149	PLATFORM	240	(4)PRODUCER		SOUTH PLATTE	LCRET	3002
US-0468	MARGE MINE	CRAIG 0062	MOBILE BELT	240	(4)PRODUCER	C	BROWNS PARK	MIO	3002
US-0469	MARSHALL PASS NO 5	MONTROSE 0135	MOBILE BELT	330	(4)PRODUCER	A		PREC	3002
US-0470	MARY ANN	DURANGO 0018	PLATFORM	240	(1)OCCURRENCE	A	HERMOSA FM	PENN	3002
US-0471	MARY MINE	DENVER 0186	MOBILE BELT	722	(3)DEV PRSPCT	A	IDAHO SPRINGS FM	PREC	3002
US-0472	MAYBELL AREA		INT MONT BASIN	240	MINE	D	BROWNS PARK FM	MIO	64 435
US-0473	MCCOY BLACK SHLE#1	LEADVILLE 0004	MOBILE BELT	210	(1)OCCURRENCE	A	MINTURN FM	PENN	3002
US-0474	MCCOY BLACK SHLE#2	LEADVILLE 0006	MOBILE BELT	210	(1)OCCURRENCE	A	MINTURN FM	PENN	3002
US-0475	MCINTYRE PROPERTY	TRINIDAD 0019	MOBILE BELT	240	(3)DEV PRSPCT	A	SANGRE DE CRISTO	PENN-PERM	3002
US-0476	MENA MINE	DENVER 0150	MOBILE BELT	722	(4)PRODUCER	A	IDAHO SPRINGS	PREC	3002
US-0477	MERCER COUNTY MINE	DENVER 0178	MOBILE BELT	722	(4)PRODUCER	A	IDAHO SPRINGS FM	PREC	3002
US-0478	MIDDLE RIFLE CR	LEADVILLE 0021	PLATFORM	240	(1)OCCURRENCE	A	CURTIS FM	JUR	3002
US-0479	MIDNIGHT #1	LEADVILLE 0038	MOBILE BELT	330	(1)OCCURRENCE	A	BELDEN FM	PENN	3002
US-0480	MIDNIGHT #2	LEADVILLE 0037	MOBILE BELT	330	(1)OCCURRENCE	A	BELDEN FM	PENN	3002
US-0481	MIKE BREEN MINE	DURANGO 0036	MOBILE BELT	530	(4)PRODUCER	A	SAN JUAN	MIO	3002
US-0482	MIKE DOYLE CARNOTITE	PUEBLO 0010	MOBILE BELT	210	(4)PRODUCER	A	MORRISON	JUR	3002
US-0483	MIKE'S MINE	LA JUNTA 0001	PLATFORM	240	(1)OCCURRENCE	A	DOCKUM GP	TRI	3002
US-0484	MILL #2 MINE	MOAB 0320	PLATFORM	240	(4)PRODUCER	C	MORRISON	JUR	3002
US-0485	MOGUI JUG MINE	CORTEZ 0265	PLATFORM	240	(4)PRODUCER	A	MORRISON	JUR	3002
US-0486	MOON CLAIMS 1-4	DURANGO 0007	MOBILE BELT	370	(2)PROSPECT	A	GRNT OF CATARACT	PREC-Y	3002
US-0487	MORNING STAR	MOAB 0328	PLATFORM	240	(2)PROSPECT	A	MORRISON	JUR	3002
US-0488	MORNING STAR MINE	MOAB 0331	PLATFORM	240	(4)PRODUCER	A	MORRISON	JUR	3002
US-0489	MULESHOE AREA	TRINIDAD 0017	MOBILE BELT	240	(2)PROSPECT	A	SANGRE DE CRISTO	PENN-PERM	3002
US-0490	MULEY GULCH	DENVER 0013	MOBILE BELT		(3)DEV PRSPCT	A		PREC	3002
US-0491	MUSCOVITE	DENVER 0067	MOBILE BELT	722	(4)PRODUCER	A	SILVER PLUME	PREC	3002
US-0492	NAVAJO CLAIM	PUEBLO 0070	MOBILE BELT	320	(3)DEV PRSPCT	A	PREC CRYSTALLINE	PREC	3002
US-0493	NEW BEDFORD TUNNEL	DENVER 0189	MOBILE BELT	320	(3)DEV PRSPCT	A	IDAHO SPRINGS FM	PREC	3002
US-0494	NEW HOPE CLAIMS	GREELEY 0092	MOBILE BELT	320	(2)PROSPECT	A	SILVER PLUME	PREC	3002
US-0495	NINA NO 7	PUEBLO 0106	MOBILE BELT	540	(2)PROSPECT	A	WALL MTN TUFF	OLIG	3002
US-0496	NORTH STAR MINE	DENVER 0153	MOBILE BELT	722	(4)PRODUCER	A	IDAHO SPRINGS	PREC	3002
US-0497	NORTH TUCKERVILLE	DURANGO 0005	MOBILE BELT	730	(2)PROSPECT	A	LEADVILLE LMST	MISS	3002
US-0498	OHMAN MINE	DENVER 0154	MOBILE BELT	721	(4)PRODUCER	A	IDAHO SPRINGS	PREC	3002
US-0499	OLD RAWLEY MINE	MONTROSE 0143	MOBILE BELT	330	(1)OCCURRENCE	A	RAWLEY ANDS	OLIG	3002
US-0500	OLD SETTLER TUNNEL	DENVER 0069	MOBILE BELT	722	(4)PRODUCER	A	IDAHO SPRINGS	PREC	3002
US-0501	OLD TOWN MINE	DENVER 0179	MOBILE BELT	722	(4)PRODUCER	A	IDAHO SPRINGS FM	PREC	3002
US-0502	OLIVER SADDLE	PUEBLO 0111	MOBILE BELT	243	(2)PROSPECT	A	TALLAHASSEE CR CGLM	OLIG	3002
US-0503	OPERA BOX MINE	MOAB 0353	PLATFORM	240	(4)PRODUCER	B	MORRISON	JUR	3002
US-0504	OREGON 1-3	DENVER 0003	MOBILE BELT	320	(3)DEV PRSPCT	A	PIKES PEAK	PREC	3002
US-0505	ORR CLAIMS	VERNAL 0073	MOBILE BELT	240	(2)PROSPECT	A	BROWNS PARK	MIO	3002
US-0506	OUTLAW MINES	MOAB 0168	PLATFORM	240	(3)DEV PRSPCT	A	MORRISON	JUR	3002
US-0507	OWENSBY	CORTEZ 0280	PLATFORM	240	(4)PRODUCER		MORRISON	JUR	3002
US-0508	PARK LODE	TRINIDAD 0008	MOBILE BELT	240	(2)PROSPECT	A	SANGRE DE CRISTO	PENN-PERM	3002
US-0509	PARK REGENT SAFT	LEADVILLE 0032	MOBILE BELT	330	(4)PRODUCER	A	LEADVILLE LMST	MISS	3002
US-0510	PARROT GP	CORTEZ 0281	PLATFORM	240	(4)PRODUCER	A	MORRISON	JUR	3002
US-0511	PEACH 10 INCLINE 1&2	MOAB 0144	PLATFORM	240	(4)PRODUCER	B	MORRISON	JUR	3002
US-0512	PEANUT GROUP	MOAB 0024		240	(4)PRODUCER		MORRISON	JUR	3002
US-0513	PEDAD CLAIMS #1-5	CRAIG 0125	MOBILE BELT	722	(3)DEV PRSPCT	A	MT EITHEL PLUTON	PREC	3002
US-0514	PENLEY NO 1	DENVER 0004	MOBILE BELT	711	(3)DEV PRSPCT	A	FOUNTAIN	PENN	3002
US-0515	PEWABIC TUNNEL	DENVER 0184	MOBILE BELT	722	(4)PRODUCER	A	IDAHO SPRINGS FM	PREC	3002

TABLE 3: URANIUM OCCURRENCES IN THE UNITED STATES OF AMERICA (cont.)

COLORADO — INTERNATIONAL URANIUM GEOLOGY INFORMATION SYSTEM (INTURGEO)

MAP-CODE	----DEPOSIT NAME----	-DISTRICT OR QUAD--	--TEC-SETTING--	-TYPE-	--STATUS-----	SZ	-----HOST ROCK------	-HOST AGE-	-------REFERENCES--------
US-0516	PGMT PROSPECT	DENVER 0014	MOBILE BELT	320	(3)DEV PRSPCT	A		PREC	3002
US-0517	PGMT QUARRY	PUEBLO 0100	MOBILE BELT	320	(4)PRODUCER		PIKES PEAK GRNT	PREC	3002
US-0518	PHANTOM NO 3	DURANGO 0026	PLATFORM	240	(2)PROSPECT	A	HERMOSA	PENN	3002
US-0519	PICNIC TREE MINE	PUEBLO 0072	MOBILE BELT	243	(4)PRODUCER	D	TALLAHASSEE CR CGLM	OLIG	3002
US-0520	PIONEER GULCH	LEADVILLE 0035	MOBILE BELT	310	(1)OCCURRENCE	A	PREC Y GRNT	PREC	3002
US-0522	PITCH MINE	MONTROSE 0133	MOBILE BELT	330	(4)PRODUCER	D	BELDEN FM	U MISS-PEN	3002
US-0523	PITTSBURG MINE	DURANGO 0021	MOBILE BELT	330	(3)DEV PRSPCT	A	TRIMBLE,GRNT	PREC-Y	3002
US-0525	POWHATAN TUNNEL	DENVER 0185	MOBILE BELT	722	(3)DEV PRSPCT	A	IDAHO SPRINGS FM	PREC	3002
US-0526	PROTECTOR MINE	MOAB 0147	PLATFORM	240	(1)OCCURRENCE	B	MORRISON	JUR	3002
US-0527	R/A ANOMALY	MONTROSE 0005	PLATFORM	330	(2)PROSPECT	A		PREC	3002
US-0528	RADIUM CYCLE	MOAB 0384	PLATFORM	240	(4)PRODUCER		MORRISON	JUR	3002
US-0529	RAINBOW MOOSE	PUEBLO 0058	MOBILE BELT	243	(4)PRODUCER	A	TALLAHASSEE CR CGLM	OLIG	3002
US-0530	RAJAH 30	MOAB 0153	PLATFORM	240	(4)PRODUCER	D	MORRISON	JUR	3002
US-0531	RAMSEY MINES	PUEBLO 0102	MOBILE BELT		(4)PRODUCER			PREC	3002
US-0532	RAVEN MINE	MOAB 0030	PLATFORM	240	(4)PRODUCER		MORRISON	JUR	3002
US-0533	RAVEN 3	MOAB 0155	PLATFORM	240	(4)PRODUCER		MORRISON	JUR	3002
US-0534	RED BIRD	MOAB 0395		240	(4)PRODUCER	A	MORRISON	JUR	3002
US-0535	RED HEAD CLAIM	GREELEY 0093	MOBILE BELT	320	(2)PROSPECT	A	SILVER PLUME	PREC	3002
US-0536	RED JACKET MINE	DENVER 0190	MOBILE BELT	722	(3)DEV PRSPCT	A	IDAHO SPRINGS FM	PREC	3002
US-0537	RED ROCK #5	MOAB 0399	PLATFORM	240	(3)DEV PRSPCT	A	MORRISON	JUR	3002
US-0538	REDSKIN CLAIM	DENVER 0015	MOBLIE BELT		(4)PRODUCER	A	REDSKIN GRNT	PREC	3002
US-0539	REPUBLIC TUNNEL	DURANGO 0020	MOBILE BELT	330	(3)DEV.PRSPCT	A	TRIMBLE GRNT	PREC-Y	3002
US-0540	REVELATION GP	LEADVILLE 0015	PLATFORM	240	(2)PROSPECT	A	MORRISON FM	JUR	3002
US-0541	RIDGEVIEW NO 6	DURANGO 0033	PLATFORM	240	(1)OCCURRENCE	A	MORRISON FM	JUR	3002
US-0542	RIFLE MINE	LEADVILLE 0019	MOBILE BELT	240	(4)PRODUCER	C	ENTRADA&GLEN CANYON	JUR-TRI	3002
US-0544	RIO GRANDE	DURANGO 0004	MOBILE BELT	360	(2)PROSPECT	A	EOLUS GRNT	PREC Y	3002
US-0545	ROB PIT	VERNAL 0091	MOBILE BELT	244	(4)PRODUCER	C	BROWNS PARK	MIO	3002
US-0546	ROBINEAU CLAIMS	DENVER 0072	MOBILE BELT	722	(3)DEV PRSPCT	A	IDAHO SPRINGS	PREC	3002
US-0547	ROGERS PUBLISHING	DENVER 0017	MOBILE BELT	320	(3)DEV.PRSPCT	A		PREC	3002
US-0548	ROY LEE	CORTEZ 0290	PLATFORM	240	(4)PRODUCER	A	MORRISON	JUR	3002
US-0549	RUBY LAKES	LEADVILLE 0040	MOBILE BELT	310	(1)OCCURRENCE	A	PREC X	PREC	3002
US-0550	RYLT MTN-SUMMIT	PUEBLO 0110	MOBILE BELT		(1)OCCURRENCE	A	BRECCIA (?) TBR	MIO	3002
US-0551	SAGE 1-3 PIT	CRAIG 0055	MOBILE BELT	244	(4)PRODUCER	C	BROWNS PARK	MIO	3002
US-0552	SANDY MINE	MOAB 0419	PLATFORM	240	(4)PRODUCER	B	MORRISON	JUR	3002
US-0553	SCHAFER RANCH	DURANGO 0032	COLORADO PLATEA	240	(2)PROSPECT	A	DAKOTA SS	CRET	3002
US-0554	SCHOOL SEC PIT	CRAIG 0054	MOBILE BELT	244	(4)PRODUCER	C	BROWNS PARK	MIO	3002
US-0555	SCHWARTZWALDER MINE	JEFFERSON COUNTY	MOBILE BELT	720	MINE	D	HRNBLND GNSS-SCHIST	PROT	195 217
US-0556	SEC 16,T6N ,R94W	CRAIG 0076	MOBILE BELT	240	(2)PROSPECT	A	BROWNS PARK	MIO	3002
US-0557	SEPTEMBER MORN	VERNAL 0065	MOBILE BELT	240	(2)PROSPECT	A	BROWNS PARK	MIO	3002
US-0558	SHADOW	MOAB 0427		240	(3)DEV PRSPCT	A	MORRISON	JUR	3002
US-0559	SHAFTER MINE	DENVER 0191	MOBILE BELT	722	(3)DEV PRSPCT	A	IDAHO SPRINGS FM	PREC	3002
US-0560	SHAMROCK CLAIM	DURANGO 0048	MOBILE BELT	330	(1)OCCURRENCE	A	SAN JUAN FM	MIO (?)	3002
US-0561	SHAWNEE NO 1	DENVER 0016	MOBILE BELT	721	(4)PRODUCER	A	BOULDER CRK GRNT	PREC	3002
US-0562	SHELL #1	VERNAL 0076	MOBILE BELT	240	(2)PROSPECT	A	BROWNS PARK	MIO	3002
US-0563	SILVER CHIEF	DURANGO 0047	MOBILE BELT	330	(2)PROSPECT	A	CUTLER FM	PERM	3002
US-0564	SILVER PEAK	DURANGO 0024	PLATFORM	240	(2)PROSPECT	A	RICO FM	PENN-PERM	3002
US-0565	SISK PROPERTY MINE	GREELEY 0066	MOBILE BELT	340	(4)PRODUCER	A	IDAHO SPRINGS	PREC	3002
US-0566	SMUGGLER MINE.	LEADVILLE 0034	MOBILE BELT	330	(4)PRODUCER	A	LEADVILLE & BELDEN	MISS-PENN	3002
US-0568	SPRING CLAIM	GREELEY 0097	MOBILE BELT	340	(3)DEV PRSPCT	A	IDAHO SPRINGS	PREC	3002
US-0567	SPRING CLAIM	DENVER 0019	MOBILE BELT		(1)OCCURRENCE	A	ANTERO FM	TERT	3002
US-0569	SPRING NO 1	CRAIG 0122	INTRMTN BASIN	220	(1)OCCURRENCE	A	MOD MUCK ON MORRISON	QUAT	3002
US-0570	SPRING NO 2	CRAIG 0123	MOBILE BELT	720	(3)DEV PRSPCT	A	MOUNT ETHEL PLUTON	PREC	3002
US-0571	SPRINGDALE MINE	DENVER 0180	MOBILE BELT	722	(4)PRODUCER	A	IDAHO SPRINGS FM	PREC	3002
US-0572	ST ANTHONY MINES	DENVER 0182	MOBILE BELT	722	(4)PRODUCER	A	IDAHO SPRINGS FM	PREC	3002
US-0573	ST LOUIS MINE	MONTROSE 0146	MOBILE BELT	330	(1)OCCURRENCE	A	RAWLEY ANDS	OLIG	3002
US-0574	ST. PETER'S DOME #1	PUEBLO 0016	MOBILE BELT		(4)PRODUCER		MOUNTAIN ROSA GRNT	PREC	3002
US-0575	STANLEY MINES	DENVER 0075	MOBILE BELT	722	(4)PRODUCER	A	IDAHO SPRINGS	PREC	3002
US-0576	STAR PROSPECT	VERNAL 0071	MOBILE BELT	244	(3)DEV PRSPCT	A	BROWNS PARK	MIO	3002
US-0577	SUGAR LOAF GP	CRAIG 0066	MOBILE BELT	730	(4)PRODUCER	A	BROWNS PARK	MIO	3002
US-0578	SUMMIT INCLINE	CORTEZ 0302	PLATFORM	240	(4)PRODUCER	A	MORRISON	JUR	3002

TABLE 3: URANIUM OCCURRENCES IN THE UNITED STATES OF AMERICA (cont.)

COLORADO — INTERNATIONAL URANIUM GEOLOGY INFORMATION SYSTEM (INTURGEO)

MAP-CODE	----DEPOSIT NAME----	-DISTRICT OR QUAD--	--TEC-SETTING--	-TYPE-	--STATUS-----	SZ	-----HOST ROCK------	-HOST AGE-	-------REFERENCES--------
US-0579	SUNETHA CLAIM GP	DURANGO 0001	PLATFORM	240	(3)DEV PRSPCT	A	MORRISON	JUR	3002
US-0580	SUNNYSIDE TUNNEL	DENVER 0077	MOBILE BELT	722	(3)DEV PRSPCT	A	IDAHO SPRINGS	PREC	3002
US-0581	SUNSHINE MINE	PUEBLO 0077	MOBILE BELT	243	(4)PRODUCER	A	TALLAHASSEE CR CGLM	OLIG	3002
US-0582	SYRACUSE PRIDE	DURANGO 0008	MOBILE BELT	330	(3)DEV PRSPCT	A	HENSON & BURNS FM	OLIG	3002
US-0583	TEAKEE AND YETI	LEADVILLE 0017	PLATFORM	240	(4)PRODUCER	A	MORRISON	JUR	3002
US-0584	TEAPOT DOME #2	MOAB 0452	PLATFORM	240	(4)PRODUCER	B	MORRISON	JUR	3002
US-0585	TEDCO & MACGEORGE	DENVER 0020	FRONT RANGE	370	(4)PRODUCER	A	KENOSHA GRNT	PREC	3002
US-0586	THE GAP	TRINIDAD 0006	MOBILE BELT	230	(1)OCCURRENCE	A	MORRISON	JUR	3002
US-0587	THORN RANCH MINE	PUEBLO 0112	MOBILE BELT	243	(4)PRODUCER	A	TALLAHASSEE CR CGLM	OLIG	3002
US-0588	THREE SISTERS #11	CRAIG 0078	MOBILE BELT	240	(4)PRODUCER	A	BROWNS PARK	MIO	3002
US-0589	TIPTON RANCH	LEADVILLE 0005	MOBILE BELT	210	(1)OCCURRENCE	A	MAROON FM	PERM-PENN	3002
US-0590	TRIANGLE-TRINCHERA	TRINIDAD 0004	MOBILE BELT	240	(3)DEV PRSPCT	A	SANGRE DE CRISTO	PENN-PERM	3002
US-0591	TRIPP GULCH	DURANGO 0027	PLATFORM	230	(3)DEV PRSPCT	A	RICO	PENN-PERM	3002
US-0592	TUCKER MINE	CRAIG 0156	MOBILE BELT	240	(1)OCCURRENCE	A	TROUBLESOME	MIO	3002
US-0593	TURQUOISE CHIEF MINE	LEADVILLE 0028	MOBILE BELT	360	(4)PRODUCER	A	ST KEVIN GRNT	PREC	3002
US-0594	TWENTYMILE PARK	CRAIG 0134	MOBILE BELT	240	(1)OCCURRENCE	A	WILLIAMS FORK FM	U CRET	3002
US-0595	TWO BIT CLAIMS	DENVER 0021	MOBILE BELT	370	(2)PROSPECT	A	REDSKIN GRNT	PREC	3002
US-0596	TWO BITS MINE	MOAB 0464		240	(4)PRODUCER	A	MORRISON	JUR	3002
US-0597	TWO SISTERS MINE	DENVER 0119	MOBILE BELT	722	(4)PRODUCER	A	IDAHO SPRINGS FM	PREC	3002
US-0598	UNDECIDED CLAIMS	CRAIG 0149	MOBILE BELT	240	(2)PROSPECT	C	MIDDLE PARK FM	PALC	3002
US-0599	UNION PACIFIC MINE	FRONT RANGE	MOBILE BELT	720	MINE		GNEISS & SCHIST	PREC	
US-0600	UNKNOWN	VERNAL 0093	MOBILE BELT	240	(2)PROSPECT	A	UINTA FM	EOC	3002
US-0601	UNKNOWN	MOAB 0242	PLATFORM	240	(4)PRODUCER		ENTRADA	JUR	3002
US-0602	UNKNOWN #1	DENVER 0079	MOBILE BELT	721	(3)DEV PRSPCT	A	IDAHO SPRINGS	PREC	3002
US-0603	UNKNOWN #11	VERNAL 0089	MOBILE BELT	240	(1)OCCURRENCE	A	BROWNS PARK	MIO	3002
US-0604	UNKNOWN #12	VERNAL 0092	MOBILE BELT	240	(3)DEV PRSPCT	A	BROWNS PARK	MIO	3002
US-0605	UNKNOWN #14	VERNAL 0094	MOBILE BELT	210	(1)OCCURRENCE	A	FORT UNION	U PALC	3002
US-0606	UNKNOWN #15	VERNAL 0095	MOBILE BELT	210	(1)OCCURRENCE	A	FORT UNION	U PALC	3002
US-0608	UNKNOWN #16	VERNAL 0097	MOBILE BELT	210	(1)OCCURRENCE	A	FORT UNION	U PALC	3002
US-0607	UNKNOWN #16	VERNAL 0049	MOBILE BELT	240	(1)OCCURRENCE	A	MESAVERDE GP	CRET	3002
US-0609	UNKNOWN #17	VERNAL 0098	MOBILE BELT	210	(1)OCCURRENCE	A	FORT UNION	U PALC	3002
US-0610	UNKNOWN #18	VERNAL 0099	MOBILE BELT	210	(1)OCCURRENCE	A	FORT UNION	U PALC	3002
US-0611	UNKNOWN #19	VERNAL 0100	MOBILE BELT	210	(1)OCCURRENCE	A	FORT UNION	U PALC	3002
US-0612	UNKNOWN #2	DENVER 0080	MOBILE BELT	360	(1)OCCURRENCE	A	IDAHO SPRINGS	TERT	3002
US-0613	UNKNOWN #20	VERNAL 0101	MOBILE BELT	240	(2)PROSPECT	A	MESAVERDE GP	U CRET	3002
US-0614	UNKNOWN #21	VERNAL 0102	MOBILE BELT	240	(1)OCCURRENCE	A	SEGO SS	U CRET	3002
US-0615	UNKNOWN #24	VERNAL 0105	MOBILE BELT	210	(1)OCCURRENCE	A	FORT UNION	U PALC	3002
US-0617	UNNAMED	LAMAR 0002	PLATFORM	130	(1)OCCURRENCE	A	PIERRE SHALE	CRET	3002
US-0618	UNNAMED	LA JUNTA 0004	PLATFORM	240	(1)OCCURRENCE	A	PURGATOIRE	CRET	3002
US-0619	UNNAMED	LA JUNTA 0002	PLATFORM	240	(1)OCCURRENCE	A	MORRISON	JUR	3002
US-0616	UNNAMED	LAMAR 0001	PLATFORM	130	(1)OCCURRENCE	A	PIERRE SHALE	CRET	3002
US-0620	UNNAMED #1	CRAIG 0140	MOBILE BELT	240	(2)PROSPECT	A	MIDDLE PARK	PALC	3002
US-0621	UNNAMED #22	CRAIG 0178	MOBILE BELT	240	(1)OCCURRENCE	A	TROUBLESOME	MIO	3002
US-0622	UNNAMED #8 THRU #11	VERNAL 0061	MOBILE BELT	240	(2)PROSPECT	A	BROWNS PARK	MIO	3002
US-0623	UNNAMED NO C	DENVER 0175	MOBILE BELT	721	(3)DEV PRSPCT	A	IDAHO SPRINGS	PREC	3002
US-0624	UNNAMED NO 1	DENVER 0022	MOBILE BELT	722	(3)DEV PRSPCT	A		PREC	3002
US-0628	UNNAMED R/A ANOM	MONTROSE 0054	MOBILE BELT	330	(2)PROSPECT	A		L PALZ	3002
US-0625	UNNAMED R/A ANOM	MONTROSE 0128	MOBILE BELT	330	(1)OCCURRENCE	A	JUNCTION CR SS	JUR	3002
US-0627	UNNAMED R/A ANOM	MONTROSE 0033	MOBILE BELT	530	(1)OCCURRENCE	A		MIO	3002
US-0630	UNNAMED R/A ANOM	MONTROSE 0003	PLATFORM	330	(1)OCCURRENCE	A		QUAT	3002
US-0626	UNNAMED R/A ANOM	MONTROSE 0072	MOBILE BELT	330	(2)PROSPECT	A	MINTURN FM	PENN	3002
US-0629	UNNAMED R/A ANOM	MONTROSE 0008	PLATFORM	320	(1)OCCURRENCE	A		PREC	3002
US-0631	UNNAMED 15	CRAIG 0170	MOBILE BELT	240	(2)PROSPECT	A	WASATCH	EOC	3002
US-0632	UNNAMED 16	CRAIG 0171	MOBILE BELT	240	(2)PROSPECT	A	BROWNS PARK	MIO	3002
US-0633	UNNAMED 17	CRAIG 0172	MOBILE BELT	240	(1)OCCURRENCE	A	MIDDLE PARK FM	PALC	3002
US-0634	UNNAMED 18	CRAIG 0173	MOBILE BELT	240	(2)PROSPECT	A	TROUBLESOME	MIO	3002
US-0635	UNNAMED 19	CRAIG 0174	MOBILE BELT	240	(1)OCCURRENCE	A	BROWNS PARK	MIO	3002
US-0636	UNNAMED 20	CRAIG 0175	MOBILE BELT	210	(1)OCCURRENCE	A	TROUBLESOME	MIO	3002
US-0637	UNNAMED 21	CRAIG 0176	MOBILE BELT	240	(1)OCCURRENCE	A	TROUBLESOME	MIO	3002
US-0638*	URAVAN MINERAL BELT	URAVAN	INT MONT BASIN	240	ECONOMIC	E	MORRISON FM	JUR	97 435

TABLE 3: URANIUM OCCURRENCES IN THE UNITED STATES OF AMERICA (cont.)

COLORADO — INTERNATIONAL URANIUM GEOLOGY INFORMATION SYSTEM (INTURGEO)

MAP-CODE	----DEPOSIT NAME----	-DISTRICT OR QUAD--	--TEC-SETTING--	-TYPE-	--STATUS-----	SZ	-----HOST ROCK------	-HOST AGE-	-------REFERENCES--------
US-0639	UTE #1	MOAB 0160	PLATFORM	240	(3)DEV PRSPCT	A	MORRISON	JUR	3002
US-0640	VAIL PASS	LEADVILLE 0009	MOBILE BELT	240	(1)OCCURRENCE	A	MINTURN FM	PENN	3002
US-0641	VANADIUM QUEEN/CIVET	MOAB 0099	PLATFORM	240	(4)PRODUCER		MORRISON	JUR	3002
US-0642	VAY CLAIM	DURANGO 0016	PLATFORM	240	(2)PROSPECT	A	ELBERT FM	DEV	3002
US-0643*	WELD COUNTY AREA	WELD COUNTY AREA	CONT BASIN	240	(3)DEV PROSPE	B	FOX HILLS-LARAMIE	CRET	435
US-0644	WEST FLACK MINE	DENVER 0177	MOBILE BELT	722	(4)PRODUCER	A	IDAHO SPRINGS FM	PREC	3002
US-0645	WHALE MINE	MONTROSE 0144	MOBILE BELT	330	(4)PRODUCER	A	RAWLEY ANDS	OLIG	3002
US-0646	WHEELER LAKE	LEADVILLE 0023	MOBILE BELT	330	(2)PROSPECT	A	PREC-Y GRNT	PREC	3002
US-0647	WHITNEY MINE	MOAB 0497	PLATFORM	240	(4)PRODUCER	B	MORRISON	JUR	3002
US-0648	WILLOW CLAIMS	PUEBLO 0113	MOBILE BELT		(2)PROSPECT	A	39 MILE ANDS	OLIG	3002
US-0649	WILLOW CR CLAIMS	CRAIG 0113	AULACOG BASIN	210	(2)PROSPECT	A	DAKOTA	CRET	3002
US-0650	WINDY POINT #1	CRAIG 0090	MOBILE BELT	240	(3)DEV PRSPCT	A	MORRISON	U JUR	3002
US-0651	WOOD MINE	DENVER 0122	MOBILE BELT	722	(4)PRODUCER	B	IDAHO SPRINGS FM	PREC	3002
US-0653	WORCKSTER MINE	MOAB 0537	PLATFORM	240	(4)PRODUCER	A	MORRISON	JUR	3002
US-0654	2 BROTHERS TUNNEL	DENVER 0078	MOBILE BELT	727	(4)PRODUCER	A		PREC	3002
US-0655	20 + CLAIM	GREELEY 0101	MOBILE BELT	330	(2)PROSPECT	A	SILVER PLUME	PREC	3002
US-0656	56-15, 56-16 AIR	VERNAL 0068	MOBILE BELT	243	(2)PROSPECT	A	BROWNS PARK	MIO	3002

DAKOTA — INTERNATIONAL URANIUM GEOLOGY INFORMATION SYSTEM (INTURGEO)

MAP-CODE	----DEPOSIT NAME----	-DISTRICT OR QUAD--	--TEC-SETTING--	-TYPE-	--STATUS-----	SZ	-----HOST ROCK------	-HOST AGE-	-------REFERENCES--------
US-0657	BLACK HILLS TIN	GILLETTE 0052	PLATFORM	320	(4)PRODUCER		PGMT	TERT	3002

FLORIDA — INTERNATIONAL URANIUM GEOLOGY INFORMATION SYSTEM (INTURGEO)

MAP-CODE	----DEPOSIT NAME----	-DISTRICT OR QUAD--	--TEC-SETTING--	-TYPE-	--STATUS-----	SZ	-----HOST ROCK------	-HOST AGE-	-------REFERENCES--------
US-0658	BONE VALLEY #1		COASTAL PLAIN	141	SUBECONOMIC	E	SNDS		14

GEORGIA — INTERNATIONAL URANIUM GEOLOGY INFORMATION SYSTEM (INTURGEO)

MAP-CODE	----DEPOSIT NAME----	-DISTRICT OR QUAD--	--TEC-SETTING--	-TYPE-	--STATUS-----	SZ	-----HOST ROCK------	-HOST AGE-	-------REFERENCES--------
US-0659	POSS PGMT	ATHENS 0001	MOBILE BELT		(1)OCCURRENCE	A	UNNAMED	PALZ	3002

TABLE 3: URANIUM OCCURRENCES IN THE UNITED STATES OF AMERICA (cont.)

IDAHO — INTERNATIONAL URANIUM GEOLOGY INFORMATION SYSTEM (INTURGEO)

MAP-CODE	----DEPOSIT NAME----	-DISTRICT OR QUAD--	--TEC-SETTING--	-TYPE-	--STATUS-----	SZ	-----HOST ROCK------	-HOST AGE-	-------REFERENCES--------
US-0660	"U" GP	SANDPOINT 0022	MOBILE BELT	380	(2)PROSPECT	A	BELT METASEDIMENT	PREC-EOC?	3002
US-0661	ABBIE LOU	CHALLIS 0030	MOBILE BELT	330	(2)PROSPECT	A		CRET	3002
US-0662	ALTA	CHALLIS 0035	MOBILE BELT	330	(3)DEV PRSPCT	A	IDAHO BATH	CRET	3002
US-0663	ASPEN NO 4	CHALLIS 0001	MOBILE BELT	360	(2)PROSPECT	A	IDAHO BATH	CRET	3002
US-0664	BAKER PIT	CHALLIS 0002	MOBILE BELT	330	(2)PROSPECT	A	IDAHO BATH	CRET	3002
US-0665	BEAVERDAM	POCATELLO 0002	BASIN AND RANGE	210	(1)OCCURRENCE	A	SALT LAKE	TERT	3002
US-0666	BELL CROSS	CHALLIS 0010	MOBILE BELT	330	(2)PROSPECT	A	IDAHO BATH	TERT ?	3002
US-0667	BIG COVE	POCATELLO 0010		110	(1)OCCURRENCE	A	ALLUVIUM	QUAT	3002
US-0668	BIG DEER CR	ELK CITY 0002	MOBILE BELT	310	(1)OCCURRENCE	A	CRAGS PLUTON	TERT	3002
US-0669	BIG HANK	CHALLIS 0039	MOBILE BELT	240	(2)PROSPECT	A	CHALLIS VLCNS	EOC	3002
US-0670	BIRCH CR	POCATELLO 0004	BASIN AND RANGE	110	(1)OCCURRENCE	A	SALT LAKE	TERT	3002
US-0671	BROOKS PROSPECT	POCATELLO 0007	BASIN AND RANGE	320	(3)DEV PRSPCT	A	ALMO PLUTON	TERT	3002
US-0672	BUGLE CR	SANDPOINT 0016	MOBILE BELT		(1)OCCURRENCE	B	POSTGLACIAL SEDS	HOLO	3002
US-0673	CASTLE ROCKS	POCATELLO 0012	SNAKE RIVER PLA	320	(1)OCCURRENCE	A	ALMO PLUTON	TERT	3002
US-0674	CENTENNIAL NO 2	ASHTON 0004	MOBILE BELT	140	(4)PRODUCER	A	PHOSPHORIA	PERM	3002
US-0675	CENTENNIAL NO 3	ASHTON 0003	MOBILE BELT	140	(4)PRODUCER	A	PHOSPHORIA	PERM	3002
US-0676	CIRCLE CR I	POCATELLO 0008	MOBILE BELT	320	(3)DEV PRSPCT	A	ALMO PLUTON	TERT	3002
US-0677	CIRCLE CR II	POCATELLO 0009	BASIN AND RANGE	110	(1)OCCURRENCE	A	QAL	QUAT	3002
US-0678	CITY OF ROCKS	POCATELLO 0006	MOBILE BELT	320	(2)PROSPECT	A	ALMO PLUTON	TERT	3002
US-0679	COAL BANKS	POCATELLO 0001	SUBSIDING BASIN	210	(2)PROSPECT	A	SALT LAKE	TERT	3002
US-0680	COAL CR NO 1	CHALLIS 0024	MOBILE BELT	243	(4)PRODUCER	A	CHALLIS FM	EOC	3002
US-0681	COAL CR NO 4	CHALLIS 0025	MOBILE BELT	243	(4)PRODUCER	A	CHALLIS FM	EOC	3002
US-0682	COTTONWOOD CR	POCATELLO 0015	BASIN AND RANGE	380	(1)OCCURRENCE	A	GREEN CR	PREC	3002
US-0683	CURLEY JACK	POCATELLO 0017	BASIN AND RANGE	730	(3)DEV PRSPCT	A		TERT	3002
US-0684	DEER STRIKE & ELK	CHALLIS 0028	MOBILE BELT	243	(4)PRODUCER	B	CHALLIS VLCNS	EOC ?	3002
US-0685	DEHLBOM PROPERTY	SANDPOINT 0023	MOBILE BELT	380	(1)OCCURRENCE	A	BELT METASEDIMENTS	PREC	3002
US-0686	DISTILLERY BAY	SANDPOINT 0036	SHALLOW TO SW (	320	(1)OCCURRENCE	A	TANGO CR PLUTON	CRET	3002
US-0687	DONNA LOU GP	DILLON 0009	MOBILE BELT	530	(4)PRODUCER	A	CHALLIS VLCNS	TERT	3002
US-0688	DONNA LOU GP	DILLON 0008	MOBILE BELT	530	(1)OCCURRENCE	A	CHALLIS VLCNS	TERT	3002
US-0689	EAST BASIN	CHALLIS 0020	MOBILE BELT	240	(4)PRODUCER		CHALLIS VLCNS	EOC	3002
US-0690	EAST CONNER CR	POCATELLO 0014	BASIN AND RANGE	380	(1)OCCURRENCE	A	GREEN CR	PREC	3002
US-0691	EASTER MINE	ELK CITY 0008	MOBILE BELT		(2)PROSPECT	A	BELT SERIES	PREC	3002
US-0692	EL TORO CLAIMS	ELK CITY 0003	MOBILE BELT	530	(2)PROSPECT	A	CHALLIS FM	TERT	3002
US-0693	ELLIS NORTH PIT	CHALLIS 0049	MOBILE BELT	210	(3)DEV PRSPCT	A	CHALLIS VLCNS	EOC	3002
US-0694	ELLIS, SOUTH PIT	CHALLIS 0050	MOBILE BELT	210	(2)PROSPECT	A	CHALLIS VLCNS	EOC	3002
US-0695	EMIGRANT CANYON	POCATELLO 0005	BASEMENT	380	(1)OCCURRENCE	A	GREEN CR	PREC	3002
US-0696	ENTERPRISE	CHALLIS 0007	MOBILE BELT	360	(3)DEV PRSPCT	A	IDAHO BATH	CRET	3002
US-0697	FOOL PROOF	CHALLIS 0029	MOBILE BELT	330	(1)OCCURRENCE	A	IDAHO BATH	CRET	3002
US-0698	GOOSE CR	POCATELLO 0003	BASIN AND RANGE	110	(2)PROSPECT	A	SALT LAKE	TERT	3002
US-0699	HARDEE NO 1	CHALLIS 0033	MOBILE BELT	330	(2)PROSPECT	A	IDAHO BATH	CRET	3002
US-0700	HARDEE NO 3	CHALLIS 0034	MOBILE BELT	330	(4)PRODUCER	A	IDAHO BATH	CRET	3002
US-0701	HOWDY DOODY	CHALLIS 0054	MOBILE BELT	330	(3)DEV PRSPCT	A	UNDIFFERENTIATED	PREC	3002
US-0702	JOHNSON CR	POCATELLO 0011	BASIN AND RANGE	320	(1)OCCURRENCE	A	ALMO, PLUTON	TERT	3002
US-0703	JUMBO MINE	ELK CITY 0009	MOBILE BELT	330	(3)DEV PRSPCT	A	IDAHO BATH	CRET	3002
US-0704	LIGHTNING NO 2	CHALLIS 0006	MOBILE BELT	330	(4)PRODUCER	A	IDAHO BATH	CRET	3002
US-0705	LIGHTNING UP PIT	CHALLIS 0004	MOBILE BELT	330	(4)PRODUCER	A	IDAHO BATH	CRET	3002
US-0706	LITTLE JOE	CHALLIS 0027	MOBILE BELT	240	(2)PROSPECT	A	CHALLIS VLCNS	EOC	3002
US-0707	LOON CR	CHALLIS 0051	MOBILE BELT	310	(1)OCCURRENCE	A	TERT PINK GRNT	EOC ?	3002
US-0708	LOWER HARDEN	CHALLIS 0041	MOBILE BELT	330	(1)OCCURRENCE	A	IDAHO BATH	CRET	3002
US-0709	LUCKY STRIKE	CHALLIS 0023	MOBILE BELT	240	(3)DEV PRSPCT	A	CHALLIS VLCNS	EOC	3002
US-0710	MAIN DIGGINGS	CHALLIS 0011	MOBILE BELT	360	(1)OCCURRENCE	A	IDAHO BATH	CRET	3002
US-0711	MANDATE	CHALLIS 0042	MOBILE BELT	730	(2)PROSPECT	A	CHALLIS VLCNS	EOC	3002
US-0712	P AND B NO 1	CHALLIS 0031	MOBILE BELT	330	(1)OCCURRENCE	A	IDAHO BATH	POST-CRET	3002
US-0713	P AND B NO 3	CHALLIS 0032	MOBILE BELT	330	(2)PROSPECT	A	IDAHO BATH	POST-CRET?	3002
US-0714	PEAK 5870	SANDPOINT 0018		320	(1)OCCURRENCE	A	UNDIV PLUT RCKS	EOC	3002
US-0715	PHOSPHORIA FM		MOBILE BELT	141	SUBECONOMIC	E	PHOSPHORIA FM	PERM	95
US-0716	PINE HEN	CHALLIS 0037	MOBILE BELT	360	(2)PROSPECT	A	IDAHO BATH-CHALLIS	CRET & EOC	3002
US-0717	RAFT RIVER	POCATELLO 0016	BASIN AND RANGE		(1)OCCURRENCE	A		PREC	3002
US-0718	SHORTY PIT	CHALLIS 0017	MOBILE BELT	240	(4)PRODUCER	A	CHALLIS FM	EOC	3002
US-0719	SIDE HILL	CHALLIS 0040	MOBILE BELT	360	(3)DEV PRSPCT	A	IDAHO BATH	CRET	3002

TABLE 3: URANIUM OCCURRENCES IN THE UNITED STATES OF AMERICA (cont.)

IDAHO — INTERNATIONAL URANIUM GEOLOGY INFORMATION SYSTEM (INTURGEO)

MAP-CODE	----DEPOSIT NAME----	-DISTRICT OR QUAD--	--TEC-SETTING--	-TYPE-	--STATUS-----	SZ	-----HOST ROCK------	-HOST AGE-	-------REFERENCES--------
US-0720	SILVER QUEEN	DUBOIS 0002	MOBILE BELT	330	(2)PROSPECT	A		PREC Y	3002
US-0721	SMITH PROSPECT	ELK CITY 0004	MOBILE BELT		(1)OCCURRENCE	A		PREC	3002
US-0722	STEEN PROPERTY	ELK CITY 0001	MOBILE BELT	540	(2)PROSPECT	A	CHALLIS VLCNS	TERT	3002
US-0725	SURPRISE MINE	DILLON 0002	MOBILE BELT	730	(2)PROSPECT	A	SWAUGER	PREC	3002
US-0726	TAYLOR CR RIDGE	ASHTON 0008	MOBILE BELT	140	(1)OCCURRENCE	A	PHOSPHORIA	PERM	3002
US-0729	UNNAMED	DUBOIS 0003	MOBILE BELT	330	(2)PROSPECT	A		PREC Y	3002
US-0728	UNNAMED	DUBOIS 0007	MOBILE BELT	730	(2)PROSPECT	A	MCGOWAN CR	MISS	3002
US-0727	UNNAMED	DUBOIS 0001	MOBILE BELT	210	(2)PROSPECT	A		TERT	3002
US-0731	UNNAMED	DUBOIS 0008	MOBILE BELT	730	(2)PROSPECT	A	MCGOWAN	MISS	3002
US-0730	UNNAMED	DUBOIS 0009	MOBILE BELT	730	(2)PROSPECT	A	MCGOWAN CR	MISS	3002
US-0732	URANUS	CHALLIS 0021	MOBILE BELT	240	(2)PROSPECT	A	CHALLIS VLCNS	EOC	3002
US-0733	WEST CONNER CR	POCATELLO 0013	MOBILE BELT	380	(1)OCCURRENCE	A	GREEN CR FM	PREC	3002

KANSAS — INTERNATIONAL URANIUM GEOLOGY INFORMATION SYSTEM (INTURGEO)

MAP-CODE	----DEPOSIT NAME----	-DISTRICT OR QUAD--	--TEC-SETTING--	-TYPE-	--STATUS-----	SZ	-----HOST ROCK------	-HOST AGE-	-------REFERENCES--------
US-0734	ANNA SHALE	JOPLIN 0033	PLATFORM	140	(1)OCCURRENCE	A	PAWNEE LMST	PENN	3002
US-0735	ANNA SHALE	JOPLIN 0031	PLATFORM	140	(1)OCCURRENCE	A	PAWNEE LMST	PENN	3002
US-0736	BASAL VERDIGRIS SHLE	JOPLIN 0003	PLATFORM	140	(1)OCCURRENCE	A	CABANISS FM	PENN	3002
US-0742	EXCELLO SHALE	JOPLIN 0015	PLATFORM	140	(1)OCCURRENCE	A	CABANISS FM	PENN	3002
US-0741	EXCELLO SHALE	JOPLIN 0017	PLATFORM	140	(1)OCCURRENCE	A	CABANISS FM	PENN	3002
US-0739	EXCELLO SHALE	JOPLIN 0006	PLATFORM	140	(1)OCCURRENCE	A	CABINISS FM	PENN	3002
US-0744	EXCELLO SHALE	JOPLIN 0010	PLATFORM	140	(1)OCCURRENCE	A	CABANISS FM	PENN	3002
US-0745	EXCELLO SHALE	JOPLIN 06,7		140	(1)OCCURRENCE	A	CABINISS FM	PENN	3002
US-0738	EXCELLO SHALE	JOPLIN 0008	PLATFORM	141	(1)OCCURRENCE	A	CABANISS FM	PENN	3002
US-0740	EXCELLO SHALE	JOPLIN 0004	PLATFORM	140	(1)OCCURRENCE	A	CABINISS FM	PENN	3002
US-0737	EXCELLO SHALE	JOPLIN 0009	PLATFORM	140	(1)OCCURRENCE	A	CABANISS FM	PENN	3002
US-0743	EXCELLO SHALE	JOPLIN 0011	PLATFORM	140	(1)OCCURRENCE	A	CABANISS FM	PENN	3002
US-0746	HUSHPUCKNEY SHALE	JOPLIN 0040	PLATFORM	140	(1)OCCURRENCE	A	SWOPE LMST	PENN	3002
US-0747	LAKE NEOSHO SHALE	JOPLIN 0035	PLATFORM	140	(1)OCCURRENCE	A	ALTAMONT LMST	PENN	3002
US-0750	LITTLE OSAGE SHALE	JOPLIN 0023	PLATFORM	140	(1)OCCURRENCE	A	FORT SCOTT LMST	PENN	3002
US-0752	LITTLE OSAGE SHALE	JOPLIN 0029	PLATFORM	140	(1)OCCURRENCE	A	FORT SCOTT LMST	PENN	3002
US-0749	LITTLE OSAGE SHALE	JOPLIN 0024	PLATFORM	140	(1)OCCURRENCE	A	FORT SCOTT LMST	PENN	3002
US-0751	LITTLE OSAGE SHALE	JOPLIN 0019	PLATFORM	140	(1)OCCURRENCE	A	FORT SCOTT LMST	PENN	3002
US-0754	LITTLE OSAGE SHALE	JOPLIN 0027	PLATFORM	140	(1)OCCURRENCE	A	F SCOTT LMST	PENN	3002
US-0753	LITTLE OSAGE SHALE	JOPLIN 0028	PLATFORM	140	(1)OCCURRENCE	A	FORT SCOTT LMST	PENN	3002
US-0755	LITTLE OSAGE SHALE	JOPLIN 0026	PLATFORM	140	(1)OCCURRENCE	A	FORT SCOTT LMST	PENN	3002
US-0748	LITTLE OSAGE SHALE	JOPLIN 0025	PLATFORM	140	(1)OCCURRENCE	A	FORT SCOTT LMST	PENN	3002
US-0756	NONE	HUTCHINSON 0001	PLATFORM	243	(1)OCCURRENCE	A	KIOWA	L CRET	3002
US-0757	PLEASANTON GP SHLE	JOPLIN 0038	PLATFORM	140	(1)OCCURRENCE	A	PLEASANTON GP	PENN	3002
US-0759	STARK SHALE	JOPLIN 0041	PLATFORM	141	(1)OCCURRENCE	A	DENNIS LMST	PENN	3002
US-0758	STARK SHALE	JOPLIN 0042	PLATFORM	140	(1)OCCURRENCE	A	DENNIS LMST	PENN	3002
US-0760	UNNAMED	PRATT 0001	PLATFORM	220	(1)OCCURRENCE	A	OGALLALA	MIO-PLIO	3002

TABLE 3: URANIUM OCCURRENCES IN THE UNITED STATES OF AMERICA (cont.)

MAINE — INTERNATIONAL URANIUM GEOLOGY INFORMATION SYSTEM (INTURGEO)

MAP-CODE	----DEPOSIT NAME----	-DISTRICT OR QUAD--	--TEC-SETTING--	-TYPE-	--STATUS-----	SZ	-----HOST ROCK------	-HOST AGE-	-------REFERENCES--------
US-0761	BLACK CAT MTN	PORTLAND 0061	MOBILE BELT	320	(1)OCCURRENCE	A	SEBAGO LAKE PLUTON	DEV	3002
US-0762	BURNT MEADOW MTNS #1	PORTLAND 0046	MOBILE BELT	320	(1)OCCURRENCE	A	METAMORPHIC ROCKS	DEV	3002
US-0763	CATHERINE MTN	BANGOR 0002	MOBILE BELT	330	(2)PROSPECT	A	TUNK LAKE PLUTON	DEV	3002
US-0764	COOPER MINE	EASTPORT 0001	MOBILE BELT	310	(4)PRODUCER	A	COOPER QZMZ	DEV	3002
US-0765	EAST DENMARK	PORTLAND 0051	MOBILE BELT	320	(1)OCCURRENCE	A	SEBAGO LAKE PLUTON	DEV	3002
US-0766	EAST RAYMOND	PORTLAND 0062	MOBILE BELT	320	(1)OCCURRENCE	A	SEBAGO LAKE PLUTON	DEV	3002
US-0767	EMERYS CORNER	PORTLAND 0017	MOBILE BELT	310	(1)OCCURRENCE	A		DEV	3002
US-0768	FLYING POINT ROAD	PORTLAND 0070	MOBILE BELT	320	(1)OCCURRENCE	A	CUSHING FM		3002
US-0769	GREAT FALLS	PORTLAND 0047	MOBILE BELT	320	(1)OCCURRENCE	A	LOWER RINDGEMERE	DEV	3002
US-0770	GROWSTOWN	PORTLAND 0069	MOBILE BELT	320	(1)OCCURRENCE	A	CUSHING FM		3002
US-0771	HADLOCK ROAD	PORTLAND 0074	MOBILE BELT	320	(1)OCCURRENCE	A	SEBAGO LAKE PLUTON	DEV	3002
US-0772	HALEY POND	PORTLAND 0045	MOBILE BELT	320	(1)OCCURRENCE	A	WHITE MTN MGMA SFR	MES	3002
US-0773	HATCH MOLYBDENUM	PORTLAND 0013	MOBILE BELT	330	(1)OCCURRENCE	A	BIOTITE GRDR	DEV	3002
US-0774	HODSON ROAD	PORTLAND 0072	MOBILE BELT	320	(1)OCCURRENCE	A			3002
US-0775	HUNTER ROAD	PORTLAND 0071	MOBILE BELT	320	(1)OCCURRENCE	A	BERWICK FM		3002
US-0776	I-95	PORTLAND 0067	MOBILE BELT	320	(1)OCCURRENCE	A	BERWICK		3002
US-0777	MAST COVE	PORTLAND 0057	MOBILE BELT	320	(1)OCCURRENCE	A	SEBAGO LAKE PLUTON	DEV	3002
US-0778	NEWFIELD	PORTLAND 0014	MOBILE BELT	330	(1)OCCURRENCE	A	GRANITOID ROCKS		3002
US-0779	NORTH SHAPLEIGH	PORTLAND 0016	MOBILE BELT	330	(1)OCCURRENCE	A	ALKALIC ROCKS	MES	3002
US-0780	PARKER POND	PORTLAND 0059	MOBILE BELT	320	(1)OCCURRENCE	A	SEBAGO LAKE PLUTON	DEV	3002
US-0781	PEABODY POND	PORTLAND 0053	MOBILE BELT	320	(1)OCCURRENCE	A	SEBAGO LAKE PLUTON	DEV	3002
US-0782	PERLEY POND	PORTLAND 0052	MOBILE BELT	320	(1)OCCURRENCE	A	SEBAGO LAKE PLUTON	DEV	3002
US-0783	PLEASANT HILL	PORTLAND 0075	MOBILE BELT	320	(1)OCCURRENCE	A	BERWICK FM		3002
US-0784	PLEASANT MTN CR	PORTLAND 0048	MOBILE BELT	320	(1)OCCURRENCE	A	SEBAGO LAKE PLUTON	DEV	3002
US-0785	PLEASANT MTN E #1	PORTLAND 0049	MOBILE BELT	320	(1)OCCURRENCE	A	SEBAGO LAKE PLUTON	DEV	3002
US-0786	PLEASANT MTN E #2	PORTLAND 0050	MOBILE BELT	320	(1)OCCURRENCE	A	SEBAGO LAKE PLUTON	DEV	3002
US-0787	POWNAL	PORTLAND 0064	MOBILE BELT	320	(1)OCCURRENCE	A	BERWICK FM		3002
US-0788	POWNAL CENTER	PORTLAND 0066	MOBILE BELT	320	(1)OCCURRENCE	A	BERWICK FM		3002
US-0789	RANDALL HILL	PORTLAND 0058	MOBILE BELT	320	(1)OCCURRENCE	A	SEBAGO LAKE PLUTON	DEV	3002
US-0790	RICH MILL POND	PORTLAND 0056	MOBILE BELT	320	(1)OCCURRENCE	A	SEBAGO LAKE PLUTON	DEV	3002
US-0791	ROUTE 1	PORTLAND 0068	MOBILE BELT	320	(1)OCCURRENCE	A	BERWICK FM		3002
US-0792	SEBAGO	PORTLAND 0054	MOBILE BELT	320	(1)OCCURRENCE	A	SEBAGO LAKE PLUTON	DEV	3002
US-0793	STARKS MTN	PORTLAND 0044	MOBILE BELT	320	(1)OCCURRENCE	A	SEBAGO LAKE PLUTON	DEV	3002
US-0794	SUCKERVILLE GRD SMP	PORTLAND 0063	MOBILE BELT	320	(1)OCCURRENCE	A	SEBAGO LAKE PLUTON	DEV	3002
US-0795	SYMMES POND	PORTLAND 0015	MOBILE BELT	320	(1)OCCURRENCE	A	CONWAY GRNT		3002
US-0796	THE LEDGES	PORTLAND 0073	MOBILE BELT	320	(1)OCCURRENCE	A	BERWICK FM		3002
US-0797	THOMPSON LAKE	PORTLAND 0060	MOBILE BELT	320	(1)OCCURRENCE	A	SEBAGO LAKE PLUTON	DEV	3002
US-0798	TRYON MTN	PORTLAND 0065	MOBILE BELT	320	(1)OCCURRENCE	A	TWO-MICA GRNT		3002
US-0799	TURNER MTN SENT	BANGOR 0001	MOBILE BELT	310	(1)OCCURRENCE	A	TURNER MTN SENT	DEV	3002
US-0800	WARDS COVE	PORTLAND 0055	MOBILE BELT	320	(1)OCCURRENCE	A	SEBAGO LAKE PLUTON	DEV	3002

TABLE 3: URANIUM OCCURRENCES IN THE UNITED STATES OF AMERICA (cont.)

MASSACHUSETTS — INTERNATIONAL URANIUM GEOLOGY INFORMATION SYSTEM (INTURGEO)

MAP-CODE	----DEPOSIT NAME----	-DISTRICT OR QUAD--	--TEC-SETTING--	-TYPE-	--STATUS-----	SZ	-----HOST ROCK------	-HOST AGE-	-------REFERENCES--------
US-0801	BARRET HILL	ALBANY 0002	MOBILE BELT	110	(1)OCCURRENCE	A	DALTON FM	L CAMB	3002
US-0802	FARNHAM RESERVOIR	ALBANY 0003	MOBILE BELT	110	(1)OCCURRENCE	A	DALTON FM	L CAMB	3002
US-0803	HARDWICK	ALBANY 0009	MOBILE BELT	310	(1)OCCURRENCE	A	HARDWICK QRZD	L DEV	3002
US-0804	HINSDALE ADAMS	ALBANY 0001	MOBILE BELT		(1)OCCURRENCE	A	HINSDALE GNSS	PREC	3002
US-0805	LOUDVILLE	ALBANY 0005	MOBILE BELT	722	(2)PROSPECT	A	WILLIAMSB GRDR	L DEV	3002
US-0806	N BROOKFIELD	ALBANY 0010	MOBILE BELT	310	(1)OCCURRENCE	A	UNNAMED GRNT	L DEV	3002
US-0807	STURBRIDGE	ALBANY 0011	MOBILE BELT	320	(1)OCCURRENCE	A	PAXTON	U SIL	3002
US-0808	TYRINGHAM BEARTOWN	ALBANY 0004	MOBILE BELT	310	(1)OCCURRENCE	A	TYRINGHAM GNSS	PREC	3002
US-0809	WARWICK DOME	ALBANY 0008	MOBILE BELT	310	(2)PROSPECT	A	PAUCHAUG GNSS	L ORD	3002

MINNESOTA — INTERNATIONAL URANIUM GEOLOGY INFORMATION SYSTEM (INTURGEO)

MAP-CODE	----DEPOSIT NAME----	-DISTRICT OR QUAD--	--TEC-SETTING--	-TYPE-	--STATUS-----	SZ	-----HOST ROCK------	-HOST AGE-	-------REFERENCES--------
US-0811	LARSEN QUARRY	NEW ULM 0001	SHIELD	320	(1)OCCURRENCE	A	SACRED HEART GRNT	ARCH	3002

MISSOURI — INTERNATIONAL URANIUM GEOLOGY INFORMATION SYSTEM (INTURGEO)

MAP-CODE	----DEPOSIT NAME----	-DISTRICT OR QUAD--	--TEC-SETTING--	-TYPE-	--STATUS-----	SZ	-----HOST ROCK------	-HOST AGE-	-------REFERENCES--------
US-0812		POPLAR BLUFF 0001	COASTAL PLAIN		(1)OCCURRENCE	A	UPPER KNOX	ORD	3002

TABLE 3: URANIUM OCCURRENCES IN THE UNITED STATES OF AMERICA (cont.)

MONTANA — INTERNATIONAL URANIUM GEOLOGY INFORMATION SYSTEM (INTURGEO)

MAP-CODE	----DEPOSIT NAME----	-DISTRICT OR QUAD--	--TEC-SETTING--	-TYPE-	--STATUS-----	SZ	-----HOST ROCK------	-HOST AGE-	-------REFERENCES--------
US-0813	ALPINE CR	ASHTON 0005	MOBILE BELT	140	(1)OCCURRENCE	A	PHOSPHORIA	PERM	3002
US-0814	BIG BEN MOLYB	WHITE SULPH S 0019	MOBILE BELT		(3)DEV PRSPCT	A	SNOW CR PORPHYRY	EOC	
US-0815	BILL #2	EKALAKA 0029	PLATFORM	210	(1)OCCURRENCE	A	HELL CR	U CRET	3002
US-0816	BLACK EAGLE	LEWISTOWN 0004	PLATFORM	510	(2)PROSPECT	A	RYLT	TERT	3002
US-0817	BRANZELL AND EBY	DILLON 0010	MOBILE BELT	320	(2)PROSPECT	A		CRET	3002
US-0818	CAMP FRIDGID	ASHTON 0013	MOBILE BELT	140	(1)OCCURRENCE	A	PHOSPHORIA	PERM	3002
US-0819	CARL BREWER	EKALAKA 0039	PLATFORM	230	(1)OCCURRENCE	A	ARIKAREE	MIO	3002
US-0820	CARNOTITE CLAIMS	DILLON 0005	MOBILE BELT	730	(2)PROSPECT	A	MCGOWAN CR	MISS	3002
US-0821	CENTENNIAL NO 1	ASHTON 0002	MOBILE BELT	140	(4)PRODUCER	A	PHOSPHORIA	PERM	3002
US-0822	CHUCK O'LUCK #1	EKALAKA 0021	PLATFORM	240	(2)PROSPECT	A	WHITE RIVER	OLIG	3002
US-0824	DEER CANYON	DUBOIS 0006	MOBILE BELT	330	(2)PROSPECT	A	DILLON GRNT GNSS	PREC	3002
US-0825	DINOSAUR 1-4	EKALAKA 0022	PLATFORM	240	(2)PROSPECT	A	HELL CR	CRET	3002
US-0826	GAR MINE	DILLON 0003	MOBILE BELT	360	(2)PROSPECT	A	PIONEER BATH	CRET	3002
US-0827	GB SMITH	EKALAKA 0002	PLATFORM	210	(1)OCCURRENCE	A	HELL CR	U CRET	3002
US-0828	GREENSTONE MINE	DILLON 0004	MOBILE BELT	340	(2)PROSPECT	A	MADISON GP	MISS	3002
US-0829	HAMMOND ROAD	EKALAKA 0045	PLATFORM	240	(1)OCCURRENCE	A	FOX HILLS	CRET	3002
US-0830	HOPE CLAIM	EKALAKA 0008	PLATFORM	210	(1)OCCURRENCE	A	FORT UNION	PALC	3002
US-0831	L PETERSON FARM	WHITE SULPH S 0012	MOBILE BELT	210	(1)OCCURRENCE	A	BOZEMAN GP	OLIG	
US-0832	LANDON RIDGE	ASHTON 0009	MOBILE BELT	140	(2)PROSPECT	A	PHOSPHORIA	PERM	3002
US-0833	LAZYMAN HILL #1	ASHTON 0007	MOBILE BELT	140	(2)PROSPECT	A	PHOSPHORIA	PERM	3002
US-0834	LAZYMAN HILL #2	ASHTON 0012	MOBILE BELT	140	(1)OCCURRENCE	A	PHOSPHORIA	PERM	3002
US-0835	LEWIS 1-5	EKALAKA 0027	PLATFORM	210	(2)PROSPECT	A	HELL CR	CRET	3002
US-0836	LITTLE JOE #1	EKALAKA 0025	PLATFORM	210	(1)OCCURRENCE	A	HELL CR	U CRET	3002
US-0837	LOCALITY 11	EKALAKA 0006	PLATFORM	210	(1)OCCURRENCE	A	FORT UNION	PALC	3002
US-0838	LOCALITY 4	EKALAKA 0011	PLATFORM	210	(1)OCCURRENCE	A	FORT UNION	PALC	3002
US-0839	LOCALITY 5	EKALAKA 0010	PLATFORM	210	(1)OCCURRENCE	A	FORT UNION	PALC	3002
US-0840	LOCALITY 9	EKALAKA 0007	PLATFORM	210	(1)OCCURRENCE	A	FORT UNION	PALC	3002
US-0841	LOOKOUT-DIVIDE	DUBOIS 0005	MOBILE BELT	320	(2)PROSPECT	A	DILLON GRNT GNSS	PREC	3002
US-0842	LUCKY JOE MINE	ELK CITY 0006	MOBILE BELT		(2)PROSPECT	A	BELT SUPERGP	PREC	3002
US-0843	MAVERICK 1-2	EKALAKA 0028	PLATFORM	210	(2)PROSPECT	A	HELL CR	CRET	3002
US-0844	MAYBASKET CLAIMS	KALISPELL 0004	MOBILE BELT	330	(2)PROSPECT	A		CRET ?	3002
US-0845	MOIDA CLAIMS	DUBOIS 0004	MOBILE BELT	243	(2)PROSPECT	A		TERT	3002
US-0846	MONUMENT RIDGE	ASHTON 0014	MOBILE BELT	230	(1)OCCURRENCE	A	MORRISON	JUR	3002
US-0847	NO-NAMED CLAIMS	EKALAKA 0040	PLATFORM	240	(1)OCCURRENCE	A	FORT UNION	PALC	3002
US-0848	OLD GLORY MINE	LEWISTOWN 0001	PLATFORM	330	(1)OCCURRENCE	A	SENT PORPHYRY	TERT	3002
US-0849	PAUL FIGG RANCH	EKALAKA 0003	PLATFORM	210	(1)OCCURRENCE	A	FORT UNION	PALC	3002
US-0850	PAUL FIGG RANCH	EKALAKA 0004	PLATFORM	210	(1)OCCURRENCE	A	FORT UNION	PALC	3002
US-0851	R AND M CLAINE	DILLON 0006	MOBILE BELT	730	(2)PROSPECT	A	MCGOWAN CR	MISS	3002
US-0852	RICHARDSON RANCH	EKALAKA 0044	PLATFORM	240	(1)OCCURRENCE	A	FOX HILLS	CRET	3002
US-0853	RIDGWAY 1-3	EKALAKA 0017	PLATFORM	230	(1)OCCURRENCE	A	ARIKAREE	MIO	3002
US-0855	RIFE CLAIM GP	LEWISTOWN 0002	PLATFORM	510	(3)DEV PRSPCT	A	TINGUAITE	TERT	3002
US-0854	RIFE CLAIM GP	LEWISTOWN 0003	PLATFORM	330	(3)DEV PRSPCT	A	RYLT	TERT	3002
US-0856	ROCK 1 & 2	EKALAKA 0023	PLATFORM	240	(2)PROSPECT	A	HELL CR	CRET	3002
US-0857	ROCKY BOYS CRBNT	HAVRE, MONTANA 0001		360	(2)PROSPECT	A		TERT	3002
US-0858	SAND CR 1-6	EKALAKA 0026	PLATFORM	210	(1)OCCURRENCE	A	HELL CR	U CRET	3002
US-0859	SCHOOL SECTION	EKALAKA 0034	PLATFORM	240	(1)OCCURRENCE	A	FORT UNION	PALC	3002
US-0860	SPEELMAN 2	EKALAKA 0030	PLATFORM	210	(1)OCCURRENCE	A	HELL CR	CRET	3002
US-0861	SPRING CR	ASHTON 0001	MOBILE BELT	140	(1)OCCURRENCE	A	PHOSPHORIA	PERM	3002
US-0862	STORMY GP	EKALAKA 0032	PLATFORM	210	(1)OCCURRENCE	A	FORT UNION	PALC	3002
US-0863	TABLE BUTTE	EKALAKA 0048	PLATFORM	240	(1)OCCURRENCE	A	CHADRON WHITE R GP	OLIG	3002
US-0864	UNNAMED	DILLON 0011	MOBILE BELT	730	(1)OCCURRENCE	A		TERT	3002
US-0867	UNNAMED	EKALAKA 0013	PLATFORM	210	(1)OCCURRENCE	A	FORT UNION	PALC	3002
US-0865	UNNAMED	DILLON 0012	MOBILE BELT	244	(2)PROSPECT	A		TERT	3002
US-0866	UNNAMED	LEWISTOWN 0005	PLATFORM	110	(1)OCCURRENCE	A	QUAT	QUAT	3002
US-0879	UNNAMED R/A ANOM	EKALAKA 0018	PLATFORM		(1)OCCURRENCE	A	FT UNION-HELL CR	UNKNOWN	3002
US-0881	UNNAMED R/A ANOM	EKALAKA 0015	PLATFORM		(1)OCCURRENCE	A	FORT UNION	PALC	3002
US-0872	UNNAMED R/A ANOM	EKALAKA 0043	PLATFORM	210	(1)OCCURRENCE	A	HELL CR	U CRET	3002
US-0871	UNNAMED R/A ANOM	EKALAKA 0042	PLATFORM	240	(1)OCCURRENCE	A	FORT UNION	PALC	3002
US-0868	UNNAMED R/A ANOM	EKALAKA 0046	PLATFORM		(1)OCCURRENCE	A	HELL CR	U CRET	3002
US-0869	UNNAMED R/A ANOM	EKALAKA 0047	PLATFORM	240	(1)OCCURRENCE	A	FORT UNION	PALC	3002

TABLE 3: URANIUM OCCURRENCES IN THE UNITED STATES OF AMERICA (cont.)

MONTANA — INTERNATIONAL URANIUM GEOLOGY INFORMATION SYSTEM (INTURGEO)

MAP-CODE	----DEPOSIT NAME----	-DISTRICT OR QUAD--	--TEC-SETTING--	-TYPE-	--STATUS-----	SZ	-----HOST ROCK------	-HOST AGE-	-------REFERENCES--------
US-0870	UNNAMED R/A ANOM	EKALAKA 0041	PLATFORM	210	(1)OCCURRENCE	A	FORT UNION	PALC	3002
US-0877	UNNAMED R/A ANOM	EKALAKA 0033	PLATFORM	240	(1)OCCURRENCE	A	FORT UNION	PALC	3002
US-0873	UNNAMED R/A ANOM	EKALAKA 0038	PLATFORM	240	(1)OCCURRENCE	A	ARIKAREE	MIO	3002
US-0875	UNNAMED R/A ANOM	EKALAKA 0037	PLATFORM	210	(1)OCCURRENCE	A	FORT UNION	PALC	3002
US-0874	UNNAMED R/A ANOM	EKALAKA 0036	PLATFORM	240	(1)OCCURRENCE	A	FORT UNION	PALC	3002
US-0876	UNNAMED R/A ANOM	EKALAKA 0035	PLATOFRM	210	(1)OCCURRENCE	A	FORT UNION	PALC	3002
US-0878	UNNAMED R/A ANOM	EKALAKA 0031	PLATFORM	240	(1)OCCURRENCE	A	ARIKAREE	MIO	3002
US-0880	UNNAMED R/A ANOM	EKALAKA 0016	PLATFORM	240	(1)OCCURRENCE	A	ARIKAREE	MIO	3002
US-0882	URANIUM CLAIMS	DILLON 0007	MOBILE BELT	730	(2)PROSPECT	A	MCGOWAN CR	MISS	3002
US-0883	VADA DEE 2	EKALAKA 0019	PLATFORM	240	(2)PROSPECT	A	HELL CR	CRET	3002
US-0884	W H WILSON	EKALAKA 0012	PLATFORM	230	(1)OCCURRENCE	A	ARIKAREE	MIO	3002
US-0885	W J KNAPP	EKALAKA 0001	PLATFORM	240	(2)PROSPECT	A	HELL CR	U CRET	3002
US-0887	WEST FORK	ASHTON 0006	MOBILE BELT	140	(2)PROSPECT	A	PHOSPHORIA	PERM	3002
US-0888	WINSTON BADLANDS	WHITE SULPH S 0014	MOBILE BELT	241	(3)DEV PRSPCT	A	BOZEMAN GP	OLIG	

NEBRASKA — INTERNATIONAL URANIUM GEOLOGY INFORMATION SYSTEM (INTURGEO)

MAP-CODE	----DEPOSIT NAME----	-DISTRICT OR QUAD--	--TEC-SETTING--	-TYPE-	--STATUS-----	SZ	-----HOST ROCK------	-HOST AGE-	-------REFERENCES--------
US-0889	CROW BUTTE DEPOSIT	CROW BUTTE DISTRICT	CONT BASIN	240	MINE	E	CHADRON FM	TERT	435

TABLE 3: URANIUM OCCURRENCES IN THE UNITED STATES OF AMERICA (cont.)

NEVADA — INTERNATIONAL URANIUM GEOLOGY INFORMATION SYSTEM (INTURGEO)

MAP-CODE	----DEPOSIT NAME----	-DISTRICT OR QUAD--	--TEC-SETTING--	-TYPE-	--STATUS-----	SZ	-----HOST ROCK------	-HOST AGE-	-------REFERENCES--------
US-0891		LAS VEGAS 0002	MOBILE BELT		(3)DEV PRSPCT	A	WILLOW TANK LMSN	CRET	
US-0890		LAS VEGAS 0001	MOBILE BELT		(3)DEV.PRSPCT	B	HORSE SPRING	MIO	
US-0892	AAA	LOVELOCK 0019	MOBILE BELT	340	(2)PROSPECT	A	AULD LANG SYNE GP	TRI	3002
US-0893	ACE ADIT	TONOPAH 0014	MOBILE BELT	360	(3)DEV PRSPCT	A	TOQUIMA PLUTON	U CRET	3002
US-0894	ANNIE LAURIE	MILLETT 1002	MOBILE BELT		(1)OCCURRENCE	A			3002
US-0895	APEX MINE	MILLETT 0011	MOBILE BELT	370	(4)PRODUCER	B	GOLD HILL FM	CAMB	3002
US-0896	ARMSTRONG CLAIMS	RENO 0010	MOBILE BELT	540	(3)DEV.PRSPCT	A	HARTFORD HILL TUFFS	TERT	3002
US-0897	ASPHALTITE	WINNEMUCCA 0010	MOBILE BELT		(2)PROSPECT	A		PALZ	3002
US-0898	AUSTIN URANIUM	MILLETT 1003	MOBILE BELT		(2)PROSPECT	A	BIRCH CR PLUTON		3002
US-0899	BARREL SPRINT	TONOPAH 0007	MOBILE BELT	320	(1)OCCURRENCE	A	GOLD HILL	CRET	3002
US-0900	BASSIE CANYON SPRNGS	MILLETT 0010	MOBILE BELT		(1)OCCURRENCE	A			3002
US-0901	BASTAIN	RENO 0019	MOBILE BELT	540	(3)DEV PRSPCT	A	HARTFORD HILL TUFFS	OLIG	3002
US-0902	BEY GP	TONOPAH 0012	MOBILE BELT	360	(2)PROSPECT	A	TOQUIMA PLUTON	CRET	3002
US-0903	BIG QUESTION	LOVELOCK 0006	MOBILE BELT	340	(1)OCCURRENCE	A	AULD LANG SYNE GP	TRI-JUR	3002
US-0904	BLACK DEVEL MINE	MILLETT 0004	MOBILE BELT		(4)PRODUCER	A	BATES MTN TUFF	MIO	3002
US-0905	BLACK KETTLE	WINNEMUCCA 0008	MOBILE BELT	130	(3)DEV.PRSPCT	A	WOODRUFF	DEV	3002
US-0906	BOON URANIUM CLAIMS	MILLETT 0005	MOBILE BELT	540	(2)PROSPECT	A		OLIG?	3002
US-0907	BUBBLES PROSPECT	RENO 0037	MOBILE BELT	540	(2)PROSPECT	A		TERT	3002
US-0908	BUCK CLAIMS	MILLETT 0014	MOBILE BELT	370	(2)PROSPECT	A			3002
US-0909	BUCKHORN MINE	RENO 0020	MOBILE BELT	540	(4)PRODUCER	A	HARTFORD HILL TUFFS	OLIG	3002
US-0910*	BULLFROG MNNG DSTRCT	DEATH VALLEY 0001	MOBILE BELT	540	(4)PRODUCER			MIO	3002
US-0911	C L POINT	WINNEMUCCA 0012	MOBILE BELT		(1)OCCURRENCE	A		TERT	3002
US-0912	CACTUS CLAIMS 1-12	VYA 0012	MOBILE BELT		(1)OCCURRENCE	A	CANYON RYLT		3002
US-0913	CAHIL MINE	MILLETT 0018	MOBILE BELT		(1)OCCURRENCE	A	ANTELOPE VALLEY LMST	ORD	3002
US-0914	CAMPBELL CR SPRING	MILLETT 0019			(1)OCCURRENCE	A			3002
US-0915	CAN'T MISS CLAIMS	TONOPAH 0002	MOBILE BELT	530	(2)PROSPECT	A	FRACTION BREC TUFF	OLIGO-MIO	3002
US-0916	CHALK MTN MINE	RENO 0031	MOBILE BELT		(4)PRODUCER	A		TRI	3002
US-0917	COPPER KING GP	LOVELOCK 0016	MOBILE BELT	340	(1)OCCURRENCE	A	AULD LANG SYNE GP	TRI-JUR	3002
US-0918	COPPER KING MINE	WINNEMUCCA 0004	MOBILE BELT	330	(4)PRODUCER	A	VININI FM	ORD	3002
US-0919	COPPER QUEEN MINE	TONOPAH 0003	MOBILE BELT	330	(4)PRODUCER	A		JUR-TERT	3002
US-0920	CORDERO MINE	MCDERMITT 0002	MOBILE BELT	510	(1)OCCURRENCE	A	FOOTWALL RHLT	TERT	
US-0921	CRESCENT PROSPECT	RENO 0002	MOBILE BELT	540	(2)PROSPECT	A	HARTFORD HILL TUFFS	OLIG	3002
US-0922	DAISY CR	WINNEMUCCA 0014	MOBILE BELT	540	(2)PROSPECT	A		TERT	3002
US-0923	DEERHEAD	WINNEMUCCA 0007	MOBILE BELT	130	(1)OCCURRENCE	A	WOODRUFF FM	DEV	3002
US-0924	DELONGCHAMPS MINE	RENO 0006	MOBILE BELT	540	(3)DEV.PRSPCT	A	HARTFORD HILL TUFFS	TERT	3002
US-0925	DIVIDE PROSPECT	RENO 0004	MOBILE BELT	540	(2)PROSPECT	A	HARTFORD HILL TUFFS	TERT	3002
US-0926	DOTTY LEE	MILLETT 0021	MOBILE BELT	520	(1)OCCURRENCE	A	BONITA CANYON FM	TERT	3002
US-0927	ELDORADO CLAIM	MILLETT 0012	MOBILE BELT	370	(2)PROSPECT	A	AUSTIN PLUTON	JUR	3002
US-0928	F ESCOBAR	MILLETT 0013		370	(3)DEV.PRSPCT	A			3002
US-0929	FLAGG SECTION	RENO 0022	MOBILE BELT	540	(4)PRODUCER	A	HARTFORD HILL TUFFS	OLIG	3002
US-0930	FOSTER GP	TONOPAH 0004	MOBILE BELT	540	(2)PROSPECT	A	SIEBERT TUFF	MIO-PLIO	3002
US-0931	FOUR JACKS	LOVELOCK 0004	MOBILE BELT	340	(3)DEV.PRSPCT	A	AULD LANG SYNE GP	JUR-TRI	3002
US-0932	FOUR LEAF CLOVER	VYA 0017	MOBILE BELT		(2)PROSPECT	A		TERT	3002
US-0933	GAMMA	MILLETT 0020		210	(2)PROSPECT	A			3002
US-0934	GARRETT PROSPECT	RENO 0007	MOBILE BELT	540	(2)PROSPECT	A	HARTFORD HILL TUFFS	TERT	3002
US-0935	GETCHEL MINE	MCDERMITT 0003	MOBILE BELT	370	(1)OCCURRENCE	A	ARGL	CAMB	
US-0936	GLACIER KING NO 1	RENO 0032	MOBILE BELT	540	(4)PRODUCER	A	HARTFORD HILL TUFFS	TERT	3002
US-0937	GRANITE GP 1-18	WELLS 0005	MOBILE BELT	540	(2)PROSPECT	A	UNK	TERT	3002
US-0938	GREAT BOILING SPRGS	LOVELOCK 0015	MOBILE BELT	330	(1)OCCURRENCE	A	RECENT LACUSTRINE	HOLO	3002
US-0939	GREEN MONSTER	KINGMAN 0009	MOBILE BELT	370	(4)PRODUCER		BIRD SPRING LMSN	PENN	3002
US-0941	GREENSTONE PROSPECT	RENO 0026	MOBILE BELT	540	(2)PROSPECT	A	HARTFORD HILL TUFFS	OLIG	3002
US-0942	GURANIUM MINE	RENO 0036	MOBILE BELT	540	(4)PRODUCER	A		TERT	3002
US-0944	HAPPY JOE NO 1	WELLS 006B	MOBILE BELT	540	(2)PROSPECT	A	UNKNOWN	TERT	3002
US-0943	HAPPY JOE NO 1	WELLS 006A	MOBILE BELT	540	(2)PROSPECT	A	UNKNOWN	TERT	3002
US-0945	HAPPY RETURN MINE	RENO 0038	MOBILE BELT	330	(3)DEV PRSPCT	A		CRET	3002
US-0946	HENEBERGH TUNNEL	TONOPAH 0011	MOBILE BELT	360	(3)DEV PRSPCT	A	TOQUIMA PLUTON	U CRET	3002
US-0947	HOT CLAIM	TONOPAH 0009	MOBILE BELT	360	(3)DEV PRSPCT	C	TOQUIMA PLUTON	U CRET	3002
US-0948	IDLEWILD	MILLETT 0022		540	(1)OCCURRENCE	A	BONITA CANYON FM	TERT	3002
US-0949	INDEPENDENCE	RENO 0001	MOBILE BELT	540	(2)PROSPECT	A	HARTFORD HILL TUFFS	OLIG	3002
US-0950	IRON POINT	WINNEMUCCA 0003	MOBILE BELT	130	(2)PROSPECT	A	VININI	ORD	3002

TABLE 3: URANIUM OCCURRENCES IN THE UNITED STATES OF AMERICA (cont.)

NEVADA — INTERNATIONAL URANIUM GEOLOGY INFORMATION SYSTEM (INTURGEO)

MAP-CODE	----DEPOSIT NAME----	-DISTRICT OR QUAD--	--TEC-SETTING--	-TYPE-	--STATUS-----	SZ	-----HOST ROCK------	-HOST AGE-	-------REFERENCES--------
US-0951	JOHNSON CANYON	MILLETT 0015		370	(1)OCCURRENCE	A			3002
US-0952	JOKER SHAFT	TONOPAH 0013	MOBILE BELT	360	(2)PROSPECT	A	TOQUIMA PLUTON	U CRET	3002
US-0953	KD-1	RENO 0012	MOBILE BELT	540	(2)PROSPECT	A		TERT	3002
US-0954	KEF #2 CLAIM	WINNEMUCCA 0009			(1)OCCURRENCE	A		TERT	3002
US-0955	LAVA CAP	RENO 0030	MOBILE BELT	540	(2)PROSPECT	A		CRET	3002
US-0956	LEE RENE-REX JEAN	MILLETT 0003		540	(3)DEV.PRSPCT	A		TERT	3002
US-0957	LINCOLN HILL MINE	LOVELOCK 0017	MOBILE BELT	540	(4)PRODUCER	A	ROCHESTER RYLT	TRI	3002
US-0958	LITTLE SMOKE	KINGMAN 0007	MOBILE BELT	240	(2)PROSPECT	A	KAIBAB	PERM	3002
US-0959	LONG MINE	LOVELOCK 0018	MOBILE BELT	340	(1)OCCURRENCE	A	AULD LANG SYNE GP	JUR	3002
US-0960	LOST PARTNERS	RENO 0023	MOBILE BELT	540	(2)PROSPECT	A	HARTFORD HILL TUFFS	OLIG	3002
US-0961	LOVELOCK & NICKEL	MILLETT 0001	MOBILE BELT	370	(4)PRODUCER	A		M JUR	3002
US-0962	LOWARY CLAIMS	RENO 0008	MOBILE BELT	540	(3)DEV PRSPCT	A	HARTFORD HILL TUFFS	TERT	3002
US-0963	LOWBOY MINE	MILLETT 0016		370	(3)DEV.PRSPCT	A		ORD	3002
US-0964	MAJUBA HILL MINE	LOVELOCK 0012	MOBILE BELT	520	(4)PRODUCER	A	MAJUBA INTR CMPLX	TERT	3002
US-0966	MOONLIGHT MINE	VYA 0006	MOBILE BELT		(4)PRODUCER	B		MIO	3002
US-0967	MOUNT TOBIN	WINNEMUCCA 0013	MOBILE BELT	130	(2)PROSPECT	A	HAVALLAH	PENN-PERM	3002
US-0968	N AND H CLAIMS	TONOPAH 0016	MOBILE BELT	360	(3)DEV.PRSPCT	A	TOQUIMA PLUTON	U CRET	3002
US-0969	O'BLARNEY	RENO 0025	MOBILE BELT	320	(2)PROSPECT	A		MES	3002
US-0970	OXLEY PEAK	WELLS 0011	MOBILE BELT	540	(2)PROSPECT	A	HUMBOLDT	TERT	3002
US-0971	PETRIFIED TREE	RENO 0027	MOBILE BELT	540	(2)PROSPECT	A	HARTFORD HILL TUFFS	OLIG	3002
US-0972	PONCHO GP	LOVELOCK 0005	MOBILE BELT	340	(3)DEV.PRSPCT	A	AULD LANG SYNE GP	JUR-TRI	3002
US-0973	PRINCE CLAIMS	WELLS 0010	MOBILE BELT	540	(2)PROSPECT	A	MILLER CANYON (?)	PERM (?)	3002
US-0974	RACE TRACK MINE	WELLS 0002	MOBILE BELT	540	(2)PROSPECT	A	QZMZ	CRET	3002
US-0975	RED BLUFF PROSPECT	RENO 0009	MOBILE BELT	540	(3)DEV.PRSPCT	A	HARTFORD HILL TUFFS	TERT	3002
US-0977	RIM ROCK MINE	WELLS 0001	MOBILE BELT	540	(2)PROSPECT	A	NONE	L TERT	3002
US-0978	S NIGHTINGALE MTNS	RENO 0011	MOBILE BELT	540	(3)DEV PRSPCT	B	HARTFORD HILL TUFFS	TERT	3002
US-0979	SAGE HEN	LOVELOCK 0003	MOBILE BELT	340	(2)PROSPECT	A	AULD LANG SYNE GP	JUR-TRI	3002
US-0980	SOUTH FORK CLAIMS	WELLS 0003	MOBILE BELT	540	(2)PROSPECT	A	UNNAMED	TERT	3002
US-0981	SPRING MOUND	RENO 0024	MOBILE BELT	540	(1)OCCURRENCE	A		QUAT	3002
US-0982	STALIN'S PRESENT	LOVELOCK 0013	MOBILE BELT	330	(3)DEV PRSPCT	A	ROCHESTER RYLT	TRI	3002
US-0983	STAR TUNGSTEN MINE	LOVELOCK 0001	BASIN AND RANGE	340	(4)PRODUCER	A	AULD LANG SYNE GP	TRI-JUR	3002
US-0984	STONE CABIN VALLEY	TONOPAH 0021	MOBILE BELT	240	(2)PROSPECT	B	SHINGLE PASS	TERT	3002
US-0985	SUNDOWN PROSPECTS	RENO 0028	MOBILE BELT	540	(2)PROSPECT	A	UNNAMED	TERT	3002
US-0986	THE SHALE PIT	TONOPAH 0010	MOBILE BELT	510	(4)PRODUCER		UNNAMED	TERT	3002
US-0987	TICK CANYON MINE	RENO 0003	MOBILE BELT	540	(4)PRODUCER	B	HARTFORD HILL TUFFS	OLIG	3002
US-0988	TITUS-BLACK	TONOPAH 0022	MOBILE BELT	370	(2)PROSPECT	A	COCKALORUM WASH FM	DEV	3002
US-0989	TWO CHUCKERS	LOVELOCK 0002	MOBILE BELT	330	(2)PROSPECT	A	GRDR	CRET	3002
US-0990	TWO-BIT	MILLETT 0002	MOBILE BELT	540	(1)OCCURRENCE	A		TERT	3002
US-0995	UNNAMED	LOVELOCK 0008	MOBILE BELT	330	(1)OCCURRENCE	A	QZMZ	CRET	3002
US-0994	UNNAMED	LOVELOCK 0010	MOBILE BELT	330	(1)OCCURRENCE	A	LEUCOGRNT	CRET	3002
US-0993	UNNAMED	LOVELOCK 0009	MOBILE BELT	330	(1)OCCURRENCE	A	GRDR-PGMT	CRET	3002
US-0992	UNNAMED	MILLETT 0008		540	(1)OCCURRENCE	A		TERT	3002
US-0991	UNNAMED	MILLETT 0017	MOBILE BELT		(2)PROSPECT	A	LONE MTN DLMT	SIL	3002
US-0996	URANIUM KING	MILLETT 0007	MOBILE BELT	540	(1)OCCURRENCE	A		TERT	3002
US-0997	VENUS	MILLETT 1004	MOBILE BELT	370	(1)OCCURRENCE	A	VALMY ?	ORD	3002
US-0998	VERNON & SNOWSTORM	LOVELOCK 0014	MOBILE BELT	320	(1)OCCURRENCE	A	GRDR	CRET	3002
US-0999	WEED HEIGHTS MINE	RENO 0039	MOBILE BELT	360	(4)PRODUCER	C		MES	3002
US-1000	WILLYS	MILLETT 0009	MOBILE BELT	540	(1)OCCURRENCE	A	UNNAMED	TERT	3002
US-1001	WILSON CANYON	WINNEMUCCA 0016	MOBILE BELT	540	(1)OCCURRENCE	A		TERT	3002
US-1002	WOFFER CLAIM	LOVELOCK 0007		330	(1)OCCURRENCE	A	QZMZ	CRET	3002
US-1003	YELLOW TWIN	RENO 0035	MOBILE BELT	540	(2)PROSPECT	A		OLIG	3002
US-1004	YELLOWJACKET	RENO 0013	MOBILE BELT	241	(2)PROSPECT	B	TERT SEDIMENTS	PLIO	3002

TABLE 3: URANIUM OCCURRENCES IN THE UNITED STATES OF AMERICA (cont.)

NEW HAMPSHIRE — INTERNATIONAL URANIUM GEOLOGY INFORMATION SYSTEM (INTURGEO)

MAP-CODE	----DEPOSIT NAME----	-DISTRICT OR QUAD--	--TEC-SETTING--	-TYPE-	--STATUS-----	SZ	-----HOST ROCK------	-HOST AGE-	-------REFERENCES--------
US-1005	ACTEON RIDGE	PORTLAND 0021	MOBILE BELT	310	(1)OCCURRENCE	A	WHITE MTN MGMA SER	L JUR	3002
US-1006	ALTON	PORTLAND 0010	MOBILE BELT	320	(1)OCCURRENCE	A	NH SERIES PGMT	DEV	3002
US-1007	AYERS POND	PORTLAND 0008	MOBILE BELT	320	(1)OCCURRENCE	A	QTZ DIORITE	DEV	3002
US-1008	BAND M LEDGE	PORTLAND 0040	MOBILE BELT	310	(1)OCCURRENCE	A	WHITE MTN MGMA SER	L JUR	3002
US-1009	CHAMPNEY FALLS TRAIL	PORTLAND 0032	MOBILE BELT	310	(1)OCCURRENCE	A	WHITE MTN MGMA SER	L JUR	3002
US-1010	CHASE HILL	PORTLAND 0041	MOBILE BELT	310	(1)OCCURRENCE	A	WHITE MTN MGMA SER	U DEV	3002
US-1011	CONWAY	PORTLAND 0042	MOBILE BELT	330	(1)OCCURRENCE	A	WHITE MTN MGMA SFR	L JUR	3002
US-1013	CROCKETT CORNER	GLENS FALLS 0040	MOBILE BELT	360	(1)OCCURRENCE	A	NH PLUTONIC SRS	U DEV	3002
US-1014	DICKEY NOTCH	PORTLAND 0023	MOBILE BELT	310	(1)OCCURRENCE	A	WHITE MTN MGMA SER	L JUR	3002
US-1015	DRAKE'S BROOK	PORTLAND 0020	MOBILE BELT	310	(1)OCCURRENCE	A	WHITE MTN MGMA SER		3002
US-1016	EAST FREEDOM	PORTLAND 0018	MOBILE BELT	310	(1)OCCURRENCE	A	WINNIPESAUKEE PLUT	U DEV	3002
US-1017	FLUME TRAIL	PORTLAND 0028	MOBILE BELT	310	(1)OCCURRENCE	A	WHITE MTN MGMA SER	L JUR	3002
US-1018	FOGG HILL	PORTLAND 0004	MOBILE BELT	310	(1)OCCURRENCE	A	NH PLUTONIC SERIES		3002
US-1019	GEORGES MILLS	GLENS FALLS 0038	MOBILE BELT	360	(1)OCCURRENCE	A	BETHLEHEM GNSS	DEV	3002
US-1020	GRAFTON	PORTLAND 0003	MOBILE BELT	320	(1)OCCURRENCE	A	CONCORD GRNT	DEV	3002
US-1021	GRAHAM WANGAN	PORTLAND 0026	MOBILE BELT	330	(1)OCCURRENCE	A	WHITE MTN MGMA SFR	L JUR	3002
US-1022	GUNSTOCK HILL ROAD	PORTLAND 0006	MOBILE BELT	720	(1)OCCURRENCE	A	LITTLETON FM	L DEV	3002
US-1023	HANCOCK HAIRPIN	PORTLAND 0025	MOBILE BELT	330	(1)OCCURRENCE	A	WHITE MTN MGMA SER	L JUR	3002
US-1024	HORSESHOE POND	PORTLAND 0005	MOBILE BELT	720	(1)OCCURRENCE	A	WARNER		3002
US-1025	KEENE PGMT	ALBANY 0007	MOBILE BELT	320	(1)OCCURRENCE	A	LITTLETON FM	L DEV	3002
US-1026	LOWER FALLS	PORTLAND 0038	MOBILE BELT	360	(1)OCCURRENCE	A	WHITE MTN MGMA SER	L JUR	3002
US-1027	M OSCEOLA # 1	PORTLAND 0036	MOBILE BELT	310	(1)OCCURRENCE	A	WHITE MTN MGMA SER	L JUR	3002
US-1028	MAD RIVER	PORTLAND 0027	MOBILE BELT	310	(1)OCCURRENCE	A	WHITE MTN MGMA SER	L JUR	3002
US-1029	MOUNT OSCEOLA # 2	PORTLAND 0034	MOBILE BELT	310	(1)OCCURRENCE	A	WHITE MTN MGMA SER	L JUR	3002
US-1030	NEW DURHAM RIDGE	PORTLAND 0009	MOBILE BELT	320	(1)OCCURRENCE	A	NH SERIES PGMT		3002
US-1031	NICKERSON LEDGE	PORTLAND 0039	MOBILE BELT	310	(1)OCCURRENCE	A	WHITE MTN MGMA SER	L JUR	3002
US-1032	NORTH WAKEFIELD	PORTLAND 0011	MOBILE BELT	310	(1)OCCURRENCE	A	WINNEPESAUKEE PLUT	U DEV	3002
US-1033	ORANGE ANOMALY	PORTLAND 0002	MOBILE BELT	320	(1)OCCURRENCE	A	NH PLUTONIC SERIES	DEV	3002
US-1034	OSSIPEE VALLEY	PORTLAND 0019	MOBILE BELT	310	(1)OCCURRENCE	A	WINNIPESAUKEE PLUT	U DEV	3002
US-1035	POTASH MTN	PORTLAND 0030	MOBILE BELT	310	(1)OCCURRENCE	A	WHITE MTN MGMA SER	L JUR	3002
US-1036	PROVINCE LAKE	PORTLAND 0012	MOBILE BELT	310	(1)OCCURRENCE	A	WINNIPESAUKEE PLUT	U DEV	3002
US-1037	REDSTONE QUARRY	PORTLAND 0043	MOBILE BELT	310	(1)OCCURRENCE	A	WHITE MTN MGMA SER	L JUR	3002
US-1038	ROB BROOK	PORTLAND 0029	MOBILE BELT	310	(1)OCCURRENCE	A	WHITE MTN MGMA SER	L JUR	3002
US-1039	RUGGLES MINE	PORTLAND 0001	MOBILE BELT	320	(3)DEV PRSPCT	A	NH PLUTONIC SERIES	DEV	3002
US-1040	SUNAPEE	GLENS FALLS 0039	MOBILE BELT	360	(1)OCCURRENCE	A	NH PLUTONIC SRS	MISS	3002
US-1041	WALNUT HILL	PORTLAND 0007	MOBILE BELT	310	(1)OCCURRENCE	A	CONCORD GRNT	DEV	3002
US-1042	WELCH MTN	PORTLAND 0022	MOBILE BELT	310	(1)OCCURRENCE	A	WHITE MTN MGMA SER		3002
US-1043	WEST SWANZEY	ALBANY 0006	MOBILE BELT	320	(2)PROSPECT	A	KINSMAN QZMZ	L DEV	3002
US-1044	WONALANCET	PORTLAND 0037	MOBILE BELT	310	(1)OCCURRENCE	A	WHITE MTN MGMA SER	L JUR	3002
US-1045	WONALANCET STOCK	PORTLAND 0035	MOBILE BELT	310	(1)OCCURRENCE	A	WHITE MTN MGMA SER	L JUR	3002
US-1046	WOODSTOCK	PORTLAND 0024	MOBILE BELT	320	(1)OCCURRENCE	A	LITTLETON	DEV	3002

TABLE 3: URANIUM OCCURRENCES IN THE UNITED STATES OF AMERICA (cont.)

NEW JERSEY — INTERNATIONAL URANIUM GEOLOGY INFORMATION SYSTEM (INTURGEO)

MAP-CODE	----DEPOSIT NAME----	-DISTRICT OR QUAD--	--TEC-SETTING--	-TYPE-	--STATUS-----	SZ	-----HOST ROCK------	-HOST AGE-	-------REFERENCES--------
US-1047	ANDOVER MINE	SCRANTON 0029	MOBILE BELT	360	(1)OCCURRENCE	A		PREC	3002
US-1048	BAEMERVILLE NEPH	SCRANTON 0016	MOBILE BELT	310	(1)OCCURRENCE	A		U SIL	3002
US-1049	BOWLING GREEN MTN	SCRANTON 0027	MOBILE BELT	320	(1)OCCURRENCE	A		PREC	3002
US-1050	BYRAM	NEWARK 0061	MOBILE BELT	210	(1)OCCURRENCE	A	LOCKATONG	TRI	3002
US-1051	CENTENNIAL MINE	SCRANTON 0024	MOBILE BELT	330	(1)OCCURRENCE	A		PREC	3002
US-1052	CRANBERRY LAKE	NEWARK 0039	MOBILE BELT	380	(2)PROSPECT	A	QTZ-OLIG-BIOTITE	PREC	3002
US-1053	EDISON MINE GP	SCRANTON 0028	MOBILE BELT	340	(1)OCCURRENCE	A		PREC	3002
US-1054	FORT DIX	NEWARK 0071	COASTAL PLAIN	110	(1)OCCURRENCE	A	COHANSEY SAND	MIO	3002
US-1055	HUDSON DRIVE	NEWARK 0074	MOBILE BELT	210	(1)OCCURRENCE	A	LOCKATONG	TRI	3002
US-1057	JENNY JUMP MTN	NEWARK 0035	MOBILE BELT	380	(1)OCCURRENCE	A	HORNBLENDE GRNT GNSS	PREC	3002
US-1056	JENNY JUMP MTN	NEWARK 0034	MOBILE BELT	380	(1)OCCURRENCE	A	PLAGIOCLASE QTZ	PREC	3002
US-1058	JENNY JUMP ROAD	NEWARK 0033	MOBILE BELT		(1)OCCURRENCE	A	HORNBLENDE GRNT GNSS	PREC	3002
US-1059	LONGWOOD LAKE	NEWARK 0047	MOBILE BELT	380	(1)OCCURRENCE	A	PYROXENE GNSS	PREC	3002
US-1060	LONGWOOD LAKE PWRLN	NEWARK 0046	MOBILE BELT	380	(1)OCCURRENCE	A	HRNBLND GRNT	PREC	3002
US-1061	MULLIGAN QUARRY	NEWARK 0068	MOBILE BELT		(1)OCCURRENCE	A	EPLER	CAMB-ORD	3002
US-1062	PHILLIPSBURG MRBL	NEWARK 0023	MOBILE BELT	370	(1)OCCURRENCE	A	BIOTITE GRNT	PREC	3002
US-1063	PRALLSVILLE	NEWARK 0067	MOBILE BELT	244	(1)OCCURRENCE	A	STOCKTON	TRI	3002
US-1064	RAVEN ROCK QUARRY	NEWARK 0062	MOBILE BELT	244	(1)OCCURRENCE	A	STOCKTON	TRI	3002
US-1065	RINGWOOD DISTRICT	SCRANTON 0026	MOBILE BELT	340	(1)OCCURRENCE	A		PREC	3002
US-1066	WESTONS MILLS	NEWARK 0069	MOBILE BELT	210	(1)OCCURRENCE	A	LOCKATONG	TRI	3002

NEW MEXICO — INTERNATIONAL URANIUM GEOLOGY INFORMATION SYSTEM (INTURGEO)

MAP-CODE	----DEPOSIT NAME----	-DISTRICT OR QUAD--	--TEC-SETTING--	-TYPE-	--STATUS-----	SZ	-----HOST ROCK------	-HOST AGE-	-------REFERENCES--------
US-1067	ACE CONSTRUCTION	RATON 0011	PLATFORM	340	(2)PROSPECT	A			3002
US-1068	ALHAMBRA MINE	SILVER CITY 0033	PLATFORM	330	(4)PRODUCER	C	QTZ DIORITE GNSS	PREC	3002
US-1069	ALHAMBRA-BLUEBELL 2	SILVER CITY 0069	PLATFORM	330	(2)PROSPECT	A	DIABASE	PREC	3002
US-1070	AMBROSIA LAKE	AMBROSIA LAKE	PLATFORM	240	MINE	E	SNDS		117
US-1071	AQUA TORRES	SOCORRO 0053	MOBILE BELT	730	(2)PROSPECT	A	MADERA GP	PENN	3002
US-1072	BANNER	SILVER CITY 0080	PLATFORM	330	(2)PROSPECT	B	BURRO MTN GRNT	PREC	3002
US-1073	BEAR TRAP CANYON	TULAROSA 0008	MOBILE BELT	540	(1)OCCURRENCE	A	DATIL	TERT	3002
US-1074	BEASLEY BROTHERS	SANTA FE N M 0041	PLATFORM	240	(1)OCCURRENCE	A	CHINLE	TRI	3002
US-1075	BEGAY INCLINE	SHIPROCK 0046	PLATFORM	240	(4)PRODUCER	B	MORRISON	U JUR	3002
US-1076	BILLY GOAT	RATON 0001	MOBILE BELT	330	(1)OCCURRENCE	A	GRNT	PREC	3002
US-1077	BISH NO 2 MINE	SANTA FE, N M 0034	PLATFORM	240	(3)DEV PRSPCT	A	CHINLE	TRI	3002
US-1079	BLACK HAWK MINE	SILVER CITY 0031	PLATFORM	330	(4)PRODUCER	C	QTZ DIORITE GNSS	PREC	3002
US-1080	BLACK JACK NO 2	GALLUP 0070	PLATFORM	240	(4)PRODUCER	C	MORRISON	JUR	3002
US-1081	BLACK JACK NO 1	GALLUP 0081	PLATFORM	240	(4)PRODUCER	D	MORRISON	U JUR	3002
US-1082	BLACK LAKE	RATON 0009	MOBILE BELT	241	(1)OCCURRENCE	A	SANGRE DE CRISTO	PENN-PERM	3002
US-1083	BLACK MESA	DALHART 0001	PLATFORM	230	(2)PROSPECT	C	MORRISON	JUR	3002
US-1084	BLACK NUGGET NO 1	SANTA FE, N M 0009	MOBILE BELT	310	(2)PROSPECT	A	PREC	PREC	3002
US-1085	BLACKSHERE	ALBUQUERQUE 0013	MOBILE BELT		(1)OCCURRENCE	A	SANTE FE GP	TERT	3002
US-1086	BLAKELY RANCH	SANTA FE, N M 0005	PLATFORM	240	(2)PROSPECT	A	CHINLE	TRI	3002
US-1087	BLASTED PINE	RATON 0012	PLATFORM	730	(2)PROSPECT	A	DAKOTA SS	CRET	3002

TABLE 3: URANIUM OCCURRENCES IN THE UNITED STATES OF AMERICA (cont.)

NEW MEXICO — INTERNATIONAL URANIUM GEOLOGY INFORMATION SYSTEM (INTURGEO)

MAP-CODE	----DEPOSIT NAME----	-DISTRICT OR QUAD--	--TEC-SETTING--	-TYPE-	--STATUS-----	SZ	-----HOST ROCK------	-HOST AGE-	-------REFERENCES--------
US-1088	BLUE JAY	SILVER CITY 0100	PLATFORM	330	(2)PROSPECT	C	DIABASE	PREC	3002
US-1089	BOOKOUT RANCH	SANTA FE, N M 0038	PLATFORM	240	(3)DEV PRSPCT	A	CHINLE	TRI	3002
US-1090	BRANCH RANCH	SANTA FE, N M 0040	PLATFORM	240	(3)DEV PRSPCT	A	CHINLE	TRI	3002
US-1091	BROOKHAVEN	ALBUQUERQUE 0053	PLATFORM	240	(1)OCCURRENCE	A	MORRISON	JUR	3002
US-1092	BUDAGHER	SANTA FE, N M 0003	MOBILE BELT	230	(2)PROSPECT	A	SANGRE DE CRISTO	PERM	3002
US-1093	BUSTOS	SANTA FE, N M 0006	MOBILE BELT	240	(2)PROSPECT	A	SANGRE DE CRISTO	PENN	3002
US-1094	C & K CLAIMS	TULAROSA 0005	MOBILE BELT	330	(3)DEV PRSPCT	A	DATIL	TERT	3002
US-1095	C D & S	GALLUP 0046	PLATFORM	240	(2)PROSPECT	A	MORRISON	JUR	3002
US-1096	CALAMITY	SILVER CITY 0099	PLATFORM	330	(4)PRODUCER	B	BURRO MTN GRNT	PREC	3002
US-1097	CARBON AND LOG	AZTEC 0007	PLATFORM	210	(1)OCCURRENCE	A	SAN JOSE	TERT	3002
US-1098	CERRO COLORADO	ALBUQUERQUE 0018	PLATFORM	310	(3)DEV PRSPCT	A		TERT	3002
US-1099	CHAPMAN	SILVER CITY 0113	PLATFORM	330	(4)PRODUCER	A	SADDLE MTN RYLT	TERT	3002
US-1100	CHARLES JEETER MINE	SOCORRO 0033	MOBILE BELT	730	(4)PRODUCER	B	POPOTOSA	TERT	3002
US-1101	CHISE	TULAROSA 0007	MOBILE BELT	240	(2)PROSPECT	A	ABO, FM	PERM	3002
US-1102	CHRISTIAN	GALLUP 0053	PLATFORM	243	(4)PRODUCER	A	DAKOTA	CRET	3002
US-1103	CHURCH ROCK	GALLUP 0032	PLATFORM	240	(4)PRODUCER	C	MORRISON & DAKOTA	JUR-CRET	3002
US-1104	CHURCH ROCK 3	GALLUP 0024	PLATFORM	240	(3)DEV PRSPCT	D	MORRISON	JUR	3002
US-1105	CIP LUJAN	SANTA FE, N M 0028	PLATFORM	240	(3)DEV PRSPCT	A	CHINLE	TRI	3002
US-1106	CLEARY	ALBUQUERQUE 0022	PLATFORM	240	(2)PROSPECT	A	DAKOTA	CRET	3002
US-1107	CO-OP MINE	SILVER CITY 0057	PLATFORM	330	(4)PRODUCER	A	BURRO MTN GRNT	PREC	3002
US-1108	COPPER HILL CLAIMS	RATON 0007	MOBILE BELT	720	(4)PRODUCER	A		PREC	3002
US-1109	CORRAL 3	AZTEC 0028	PLATFORM	240	(3)DEV PRSPCT	A	CUTLER-ABO	PERM	3002
US-1110	CORRAL 6	AZTEC 0085	PLATFORM	240	(1)OCCURRENCE	A	CUTLER	PERM	3002
US-1111	CRACK POT MINE	SOCORRO 0006	PLATFORM	230	(4)PRODUCER	A	TODILTO LMST	JUR	3002
US-1113	CROWNPOINT	GALLUP 0065	PLATFORM	240	(3)DEV PRSPCT	D	MORRISON	U JUR	3002
US-1112	CROWNPOINT	GALLUP 0064	PLATFORM	240	(3)DEV PRSPCT	D	MORRISON	U JUR	3002
US-1114	DEER CR	ALBUQUERQUE 0029	MOBILE BELT	210	(2)PROSPECT	A	ABO	PERM	3002
US-1115	DELTER	GALLUP 0045	PLATFORM	243	(1)OCCURRENCE	A	DAKOTA	CRET	3002
US-1116	DENNISON-BUNN	ALBUQUERQUE 0337	PLATFORM	240	(2)PROSPECT	A	MORRISON	JUR	3002
US-1117	DOROTHY B MINES	ST JOHNS 0022	PLATFORM	240	(1)OCCURRENCE	A	DAKOTA SS	CRET	3002
US-1118	E PNT MESA MONTOSA	SANTA FE, N M 0023	PLATFORM	240	(1)OCCURRENCE	A	CHINLE	TRI	3002
US-1119	EL VILLA CLAIM	SANTA FE, N M 0030	PLATFORM	240	(1)OCCURRENCE	A	CHINLE	TRI	3002
US-1120	ENOS JOHNSON #3	SHIPROCK 0080	PLATFORM	240	(4)PRODUCER	B	MORRISON	JUR	3002
US-1121	ERMA NO 1	AZTEC 0040	PLATFORM	240	(1)OCCURRENCE	A	CUTLER	PERM	3002
US-1122	EUGENIE	SILVER CITY 0102	PLATFORM	330	(4)PRODUCER	B	BURRO MTN GRNT	PREC	3002
US-1123	FAITH MINERAL CLAIM	SANTA FE, N M 0007	MOBILE BELT	320	(3)DEV PRSPCT	A	PREC	PREC	3002
US-1124	FIFTY FIFTY NO 1	TULAROSA 0011	MOBILE BELT	330	(2)PROSPECT	A	MADERA	PENN	3002
US-1125	FLOYD COLLINS	SILVER CITY 0071	PLATFORM	330	(4)PRODUCER		DIABASE	PREC	3002
US-1126	FOUTZ #2	GALLUP 0051	PLATFORM	240	(4)PRODUCER		MORRISON	JUR	3002
US-1127	FOUTZ 1	GALLUP 0052	PLATFORM	240	(4)PRODUCER		MORRISON	JUR	3002
US-1128	FOUTZ 3	GALLUP 0050	PLATFORM	240	(4)PRODUCER		MORRISON	JUR	3002
US-1129	GALLAGER	DALHART 0002	PLATFORM	240	(1)OCCURRENCE	A	MORRISON	JUR	3002
US-1130	HARDING MINE	RATON 0008	MOBILE BELT	320	(4)PRODUCER	A		PREC	3002
US-1131	HILLFOOT #1	AZTEC 0025	PLATFORM	240	(1)OCCURRENCE	A	CUTLER	PERM	3002
US-1132	HINES CLAIM	SILVER CITY 0060	PLATFORM	330	(3)DEV PRSPCT	A	BLISS SS	CAMB	3002
US-1133	HISER-MOORE #1	ALBUQUERQUE 0009	MOBILE BELT	710	(2)PROSPECT	A	ESPINASO VLCNS	TERT	3002
US-1134	HOGSETT & OTHERS	SOCORRO 0024	MOBILE BELT	240	(4)PRODUCER	A	BACA	TERT	3002
US-1135	HOPE NO 1	SILVER CITY 0049	PLATFORM	330	(3)DEV PRSPCT	A	DIABASE	U PREC	3002
US-1136	HORNY TOAD	AZTEC 0013	PLATFORM	240	(1)OCCURRENCE	A	DAKOTA	CRET	3002
US-1137	HUNT OIL CO	SANTA FE, N M 0032	PLATFORM	240	(3)DEV PRSPCT	A	CHINLE	TRI	3002
US-1138	INEZ URANIUM MINE	SILVER CITY 0108	PLATFORM	330	(4)PRODUCER	B	DIABASE	PREC	3002
US-1139	JACK BOYD	SHIPROCK 0001	PLATFORM	240	(3)DEV PRSPCT	A	FRUITLAND	U CRET	3002
US-1140	JOL	AZTEC 0054	MOBILE BELT	330	(1)OCCURRENCE	A	TRES PIEDRAS GRNT	PREC	3002
US-1141	JUNE MINE	GALLUP 0137	PLATFORM	240	(3)DEV PRSPCT	A	MORRISON	U JUR	3002
US-1142	KERR-MCGEE CHRCH RK1	GALLUP 0025	PLATFORM	240	(4)PRODUCER		MORRISON	JUR	3002
US-1143	KEY CLAIMS	SANTA FE, N M 0025	PLATFORM	240	(1)OCCURRENCE	A	CHINLE	TRI	3002
US-1144	KIAWA	AZTEC 0051	MOBILE BELT	320	(2)PROSPECT	A	KIAWA PGMT	PREC	3002
US-1145	KING TUT I/BEGAY I	SHIPROCK 0099	PLATFORM	240	(4)PRODUCER	B	MORRISON	U JUR	3002
US-1146	LA BAJADA	ALBUQUERQUE 0010	MOBILE BELT	520	(4)PRODUCER	A	ESPINASO	TERT	3002
US-1147	LATIR	RATON 0003	MOBILE BELT	330	(2)PROSPECT	A	GRNT	PREC	3002

TABLE 3: URANIUM OCCURRENCES IN THE UNITED STATES OF AMERICA (cont.)

NEW MEXICO — INTERNATIONAL URANIUM GEOLOGY INFORMATION SYSTEM (INTURGEO)

MAP-CODE	----DEPOSIT NAME----	-DISTRICT OR QUAD--	--TEC-SETTING--	-TYPE-	--STATUS-----	SZ	-----HOST ROCK------	-HOST AGE-	-------REFERENCES--------
US-1148	LITTLE DAVIE CLAIM	SOCORRO 0048	MOBILE BELT	730	(4)PRODUCER	A	SAN ANDRES LMST	PERM	3002
US-1149	LOCALITY 33	SANTA FE, N M 0010	MOBILE BELT	320	(1)OCCURRENCE	A		PREC	3002
US-1150	LOCALITY 43	SANTA FE, N M 0033	PLATFORM	240	(3)DEV PRSPCT	A	CHINLE	TRI	3002
US-1151	LOS VIGILES	SANTA FE, N M 0016	MOBILE BELT	240	(1)OCCURRENCE	A	DAKOTA	CRET	3002
US-1152	LOST CR CLAIMS	SANTA FE, N M 0014	MOBILE BELT	720	(2)PROSPECT	A	PREC	PREC	3002
US-1153	LUCKY DON	SOCORRO 0047	MOBILE BELT	730	(4)PRODUCER	A	SAN ANDRES LMST	PERM	3002
US-1154	LUCKY STRIKE	AZTEC 0020	PLATFORM	210	(1)OCCURRENCE	A	CUTLER ?	PERM	3002
US-1155	LUJAN CATTLE CO	SANTA FE, N M 0029	PLATFORM	240	(1)OCCURRENCE	A	CHINLE	TRI	3002
US-1156	LUJAN RANCH	SANTA FE, N M 0026	PLATFORM	240	(3)DEV.PRSPCT	A	CHINLE	TRI	3002
US-1157	LUNA CLAIMS	TULAROSA 0009	VERTICAL	540	(2)PROSPECT	A	VICKS PEAK GP	TERT	3002
US-1158	MAC NO 1	GALLUP 0069	PLATFORM	240	(4)PRODUCER	B	MORRISON	JUR	3002
US-1159	MAC NO 2	GALLUP 0071	PLATFORM	240	(4)PRODUCER	B	MORRISON	JUR	3002
US-1160	MARIANO LAKE (GULF)	GALLUP 0068	PLATFORM	240	(4)PRODUCER		MORRISON	JUR	3002
US-1161	MARIE PROSPECT	SOCORRO 0052	MOBILE BELT	730	(4)PRODUCER	A	MADERA GP	PENN	3002
US-1162	MARJERY MINE	TULAROSA 0004	MOBILE BELT	360	(4)PRODUCER	A	GRNT	TERT	3002
US-1163	MAY DAY NO 1-2	SILVER CITY 0024	PLATFORM	330	(1)OCCURRENCE	A	BULLARD PEAK SERIES	PREC	3002
US-1165	MIDNIGHT #2 MINE	SOCORRO 0010	PLATFORM	240	(4)PRODUCER	A	CREVASSE CANYON	CRET	3002
US-1166	MIMI #4 CLAIM	ALBUQUERQUE 0016	MOBILE BELT	310	(1)OCCURRENCE	A	?	TERT	3002
US-1167	MINING MTN	AZTEC 0043	PLATFORM	230	(1)OCCURRENCE	A	MADERA LMST	PENN	3002
US-1168	MIRABEL MINE	GALLUP 0110	PLATFORM ?	330	(4)PRODUCER	A	PREC	PREC	3002
US-1169	MONUMENT (MOBIL)	GALLUP 0066	PLATFORM	240	(3)DEV PRSPCT	A	MORRISON	U JUR	3002
US-1170	MOUNT TAYLOR MINE	GRANTS	CONT BASIN	240	MINE	E	MORRISON FM	JUR	133
US-1171	NAPANE	DOUGLAS 0008	MOBILE BELT	330	(4)PRODUCER		U-BAR	CRET	3002
US-1172	NEAFUS RANCH	SANTA FE, N M 0039	PLATFORM	240	(1)OCCURRENCE	A	CHINLE	TRI	3002
US-1173	NELSON POINT	SHIPROCK 0041	PLATFORM	240	(4)PRODUCER	A	MORRISON	U JUR	3002
US-1174	NICHOLSON-BROWN	GALLUP 0076	PLATFORM	240	(2)PROSPECT	A	MORRISON	U JUR	3002
US-1175	NORTH STAR	AZTEC 0052	MOBILE BELT	320	(2)PROSPECT	A	LA JARITA-APACHE GP	PREC	3002
US-1176	NOSE ROCK MINE	GALLUP 0063	PLATFORM	240	(3)DEV PRSPCT	E	MORRISON	U JUR	3002
US-1177	O'BRIEN	AZTEC 0033	PLATFORM	240	(1)OCCURRENCE	A	ABO-CUTLER	PERM	3002
US-1178	OIL CENTER TOOL CO	SILVER CITY 0036	PLATFORM	330	(4)PRODUCER	B	BEARTOOTH QRTZ	CRET	3002
US-1179	ORTIZ MINE GRANT	ALBUQUERQUE 0266	MOBILE BELT	310	(1)OCCURRENCE	A		TERT	3002
US-1180	PADDY FORD MINE	SILVER CITY 0095	PLATFORM	330	(4)PRODUCER	A	BURRO MTN GRNT	PREC	3002
US-1181	PAGUATE MINE	LAGUNA	CONT BASIN	240	MINE	E	JACKPILE SS	JUR	28 117
US-1182	PAISANO MINE	SOCORRO 0005	PLATFORM	230	(4)PRODUCER	A	TODILTO LMST	JUR	3002
US-1183	PARK SPRINGS RANCH	SANTA FE, N M 0020	PLATFORM	240	(1)OCCURRENCE	A	CHINLE	TRI	3002
US-1184	PERALTA CANYON	ALBUQUERQUE 0012	MOBILE BELT	540	(3)DEV PRSPCT	A	?	TERT	3002
US-1185	PINA VERDE	AZTEC 0049	MOBILE BELT	320	(2)PROSPECT	A	LAJARITA-APACHE GP	PREC	3002
US-1186	PITCHBLENDE STRIKE	TULAROSA 0002	MOBILE BELT	330	(3)DEV.PRSPCT	A	MADERA	PENN	3002
US-1189	PRINCE ALBERT NO 1	SILVER CITY 0027	PLATFORM	330	(2)PROSPECT	B	BEARTOOTH QRTZ	CRET	3002
US-1190	PRINCE ALBERT NO 2	SILVER CITY 0028	PLATFORM	330	(2)PROSPECT	A	BURRO MTN GRNT	PREC	3002
US-1191	PURPLE ROCK MINE	SILVER CITY 0020	PLATFORM	330	(4)PRODUCER	B	BURRO MTN GRNT	PREC	3002
US-1192	RAI	AZTEC 0036	PLATFORM	240	(2)PROSPECT	A	CUTLER-ABO	PERM	3002
US-1193	RED BIRD-COYOTE	AZTEC 0026	PLATFORM	240	(3)DEV.PRSPCT	A	CUTLER	PERM	3002
US-1194	RED HILL	TULAROSA 0006	MOBILE BELT	240	(2)PROSPECT	A	ABO	PERM	3002
US-1195	RED HILL TURQUOISE	SILVER CITY 0062	PLATFORM	330	(4)PRODUCER	A	BURRO MTN GRNT	PREC	3002
US-1196	RUBY WELL NO 2	GALLUP 0075	PLATFORM	240	(3)DEV PRSPCT	D	MORRISON	U JUR	3002
US-1197	RUBY WELL NO.4	GALLUP 0078	PLATFORM	240	(3)DEV PRSPCT	D	MORRISON	JUR	3002
US-1198	RUBY WELL NO1 MINE	GALLUP 0074	PLATFORM	240	(4)PRODUCER	D	MORRISON	U JUR	3002
US-1199	SAINT JUDE	AZTEC 0037	PLATFORM	240	(2)PROSPECT	A	CUTLER	PERM	3002
US-1200	SALT CR WASH	SHIPROCK 0332	PLATFORM		(1)OCCURRENCE	A	POINT LOOKOUT SS	CRET	3002
US-1201	SAN ANTONIO CLAIMS	RATON 0005	MOBILE BELT	320	(3)DEV PRSPCT	A	PREC	PREC	3002
US-1203	SAN JUAN PEAK	TULAROSA 0013	MOBILE BELT	510	(1)OCCURRENCE	A	DATIL GP	TERT	3002
US-1204	SAN LORENZO NO 1	SOCORRO 0041	MOBILE BELT	500	(4)PRODUCER				3002
US-1205	SANDY MINE	SOCORRO 0001	PLATFORM	240	(4)PRODUCER	A	ENTRADA SS	JUR	3002
US-1206	SHELL PROSPECT	RATON 0014	PLATFORM	350	(2)PROSPECT	A		POST-CRET	3002
US-1207	SOWELL RANCH	SANTA FE, N M 0019	LAS VEGAS BASIN	240	(1)OCCURRENCE	A	CHINLE	TRI	3002
US-1208	SPRINGFIELD CLAIM	SILVER CITY 0022	PLATFORM	330	(1)OCCURRENCE	A	BULLARD PEAK SERIES	PREC	3002
US-1209	ST ANTHONY	ALBUQUERQUE 0069	PLATFORM	240	(1)OCCURRENCE	A	MORRISON	JUR	3002
US-1211	TIDEWATER DR HOLE	GALLUP 0073	PLATFORM	240	(1)OCCURRENCE	A	MORRISON	U JUR	3002
US-1212	TIETZEN-RED BASIN	SOCORRO 0012	PLATFORM	240	(2)PROSPECT	A	BACA	TERT	3002

TABLE 3: URANIUM OCCURRENCES IN THE UNITED STATES OF AMERICA (cont.)

NEW MEXICO — INTERNATIONAL URANIUM GEOLOGY INFORMATION SYSTEM (INTURGEO)

MAP-CODE	----DEPOSIT NAME----	-DISTRICT OR QUAD--	--TEC-SETTING--	-TYPE-	--STATUS-----	SZ	-----HOST ROCK------	-HOST AGE-	-------REFERENCES--------
US-1213	TRAMPEROS CR	DALHART 0003	PLATFORM	230	(1)OCCURRENCE	A	MORRISON	JUR	3002
US-1214	TULLOCK SHAFT	SILVER CITY 0105	PLATFORM	330	(4)PRODUCER	A	BURRO MTN GRNT	PREC	3002
US-1215	TUNNEL SITE NO 1	SILVER CITY 0103	PLATFORM	330	(2)PROSPECT	A	BURRO MTN GRNT	PREC	3002
US-1216	TUNOCO MIN CLAIMS	SILVER CITY 0037	PLATFORM	330	(2)PROSPECT	B	BEARTOOTH QRTZ	CRET	3002
US-1217	TUSAS	AZTEC 0053	MOBILE BELT	330	(1)OCCURRENCE	A	MAQUINITA GRDT	PREC	3002
US-1219	UNCLE SAM SILV MINE	SILVER CITY 0120	PLATFORM	330	(4)PRODUCER	B	BURRO MTN GRNT	PREC	3002
US-1220	UNION HILL CLAIMS	SILVER CITY 0023	PLATFORM	330	(2)PROSPECT	B	BEARTOOTH QRTZ	CRET	3002
US-1221	UNITED NUCLEAR N	GALLUP 0026	PLATFORM	240	(4)PRODUCER	E	MORRISON	JUR	3002
US-1246	UNKNOWN	AZTEC 0086	PLATFORM	240	(1)OCCURRENCE	A	CUTLER	PERM	3002
US-1227	UNKNOWN	SOCORRO 0037	MOBILE BELT	500	(4)PRODUCER		POPOTOSA	TERT	3002
US-1234	UNKNOWN	SILVER CITY 0048	PLATFORM	360	(1)OCCURRENCE	A	BURRO MTN GRNT	PREC	3002
US-1245	UNKNOWN	GALLUP 0132	ZUNI MTNS	210	(1)OCCURRENCE	A	CHINLE	TRI	3002
US-1239	UNKNOWN	ALBUQUERQUE 0254	PLATFORM	130	(2)PROSPECT	A	MANCOS SHALE	CRET	3002
US-1223	UNKNOWN	SOCORRO 0044	MOBILE BELT	520	(4)PRODUCER		SANTA FE GROUP	QUAT	3002
US-1236	UNKNOWN	SILVER CITY 0039	PLATFORM	370	(1)OCCURRENCE	B	TYRONE STOCK	PALC	3002
US-1243	UNKNOWN	GALLUP 0133	BASIN AND RANGE	330	(4)PRODUCER	A	PREC	PREC	3002
US-1242	UNKNOWN	ALBUQUERQUE 0027	MOBILE BELT	240	(1)OCCURRENCE	A	ABO	PERM	3002
US-1231	UNKNOWN	SOCORRO 0023	MOBILE BELT	240	(4)PRODUCER		BACA	TERT	3002
US-1240	UNKNOWN	SILVER CITY 0025		330	(2)PROSPECT	A			3002
US-1244	UNKNOWN	GALLUP 0111	PLATFORM	240	(4)PRODUCER	A	UNNAMED	PENN	3002
US-1235	UNKNOWN	ALBUQUERQUE 0267	PLATFORM	240	(1)OCCURRENCE	A	SAN JOSE FM	TERT	3002
US-1222	UNKNOWN	SILVER CITY 0114	PLATFORM	320	(2)PROSPECT	A	BURRO MTN GRNT	PREC	3002
US-1233	UNKNOWN	ALBUQUERQUE 0265	MOBILE BELT	350	(1)OCCURRENCE	A	OLIGO STOCK	OLIG	3002
US-1238	UNKNOWN	SILVER CITY 0040	PLATFORM	370	(2)PROSPECT	A	TYRONE STOCK	PALC	3002
US-1241	UNKNOWN	ALBUQUERQUE 0255	PLATFORM	210	(2)PROSPECT	A	DAKOTA	CRET	3002
US-1228	UNKNOWN	SILVER CITY 0054	PLATFORM	330	(1)OCCURRENCE	A	DIABASE	PREC	3002
US-1229	UNKNOWN	ALBUQUERQUE 0323	PLATFORM	210	(1)OCCURRENCE	A	MENEFEE	CRET	3002
US-1230	UNKNOWN	SILVER CITY 0053	PLATFORM	330	(2)PROSPECT	A	DIABASE	PREC	3002
US-1225	UNKNOWN	ALBUQUERQUE 0284	MOBILE BELT	240	(4)PRODUCER	A	GALISTEO	TERT	3002
US-1226	UNKNOWN	SILVER CITY 0106	PLATFORM	330	(1)OCCURRENCE	A	BURRO MTN GRNT	PREC	3002
US-1237	UNKNOWN	ALBUQUERQUE 0275	PLATFORM	240	(2)PROSPECT	A	DAKOTA	CRET	3002
US-1232	UNKNOWN	SILVER CITY 0041	PLATFORM	370	(1)OCCURRENCE	B	TYRONE STOCK	PALC	3002
US-1224	UNKNOWN	SILVER CITY 0115	PLATFORM	330	(2)PROSPECT	A	BURRO MTN GRNT	PREC	3002
US-1248	UNNAMED	GALLUP 0016	PLATFORM	240	(1)OCCURRENCE	A	MORRISON	JUR	3002
US-1250	UNNAMED	DALHART 0015	PLATFORM	230	(1)OCCURRENCE	C	MORRISON	JUR	3002
US-1247	UNNAMED	ST JOHNS 0024	PLATFORM	240	(1)OCCURRENCE	A	CREVASSE CANYON	CRET	3002
US-1252	UNNAMED	AZTEC 0042	PLATFORM	240	(1)OCCURRENCE	A	CUTLER-ABO	PERM	3002
US-1253	UNNAMED	RATON 0004	MOBILE BELT	320	(3)DEV PRSPCT	A	PREC	PREC	3002
US-1251	UNNAMED	SANTA FE, N M 0018		240	(1)OCCURRENCE	A	CHINLE	TRI	3002
US-1249	UNNAMED	ST JOHNS 0023	PLATFORM	240	(1)OCCURRENCE	A	CREVASSE CANYON	CRET	3002
US-1254	UNNAMED CU-U	AZTEC 0073	PLATFORM	240	(2)PROSPECT	A	ABO	PERM	3002
US-1255	VALLEY OF FIRE	TULAROSA 0003	MOBILE BELT	370	(1)OCCURRENCE	A	SENT	TERT	3002
US-1256	VARNUM	ST JOHNS 0025	PLATFORM	240	(4)PRODUCER	A	BACA	EOC	3002
US-1257	VENTURE GP	TULAROSA 0001	MOBILE BELT	540	(3)DEV PRSPCT	A	DATIL	TERT	3002
US-1258	VICKS PEAK NO 1	TULAROSA 0010	MOBILE BELT	540	(1)OCCURRENCE	A	DATIL	TERT	3002
US-1259	WE HOPE 4	ALBUQUERQUE 0015	MOBILE BELT	240	(1)OCCURRENCE	A	GALISTEO FM	TERT	3002
US-1260	WESTWATER 1	GALLUP 0055	PLATFORM	240	(4)PRODUCER	B	MORRISON	JUR	3002
US-1261	WHITE MULE CANYON	TULAROSA 0012	MOBILE BELT	540	(2)PROSPECT	A	DATIL	TERT	3002
US-1262	WHITE ROCK	SILVER CITY 0055	PLATFORM	320	(2)PROSPECT	A	BURRO MTN GRNT	PREC	3002
US-1263	WILLIAMS POINT	SHIPROCK 0033	PLATFORM	240	(4)PRODUCER	A	MORRISON	U JUR	3002
US-1264	WINDY #9 MINE	SANTA FE, N M 0027	PLATFORM	240	(4)PRODUCER	A	CHINLE	TRI	3002
US-1265	YELLOW BIRD #2	AZTEC 0030	PLATFORM	240	(1)OCCURRENCE	A	CUTLER-ABO	PERM	3002

TABLE 3: URANIUM OCCURRENCES IN THE UNITED STATES OF AMERICA (cont.)

NEW YORK — INTERNATIONAL URANIUM GEOLOGY INFORMATION SYSTEM (INTURGEO)

MAP-CODE	----DEPOSIT NAME----	-DISTRICT OR QUAD--	--TEC-SETTING--	-TYPE-	--STATUS-----	SZ	-----HOST ROCK------	-HOST AGE-	-------REFERENCES--------
US-1266	BETHEL	SCRANTON 0010	MOBILE BELT	243	(1)OCCURRENCE	A	CATSKILL	U DEV	3002
US-1267	BOWEN - WARWICK	SCRANTON 0023	MOBILE BELT	380	(1)OCCURRENCE	A		PREC	3002
US-1268	BRANT LAKE #1&3	GLENS FALLS 0006	SHIELD	380	(1)OCCURRENCE	A	GRENVILLE BSMNT	U PREC	3002
US-1269	CHILSON	GLENS FALLS 0011	SHIELD	722	(1)OCCURRENCE	A	GRENVILLE	U PREC	3002
US-1270	CLOVE MINE	SCRANTON 0017	MOBILE BELT	340	(1)OCCURRENCE	A		PREC	3002
US-1271	DRESDEN ANOMALY	GLENS FALLS 0005	SHIELD	330	(1)OCCURRENCE	A	GRENVILLE	U PREC	3002
US-1272	EAGLE LAKE ANOM	GLENS FALLS 0012	SHIELD	380	(1)OCCURRENCE	A	GRENVILLE	U PREC	3002
US-1273	FORT ANN	GLENS FALLS 0004	SHIELD	380	(1)OCCURRENCE	A	GRENVILLE SERIES	U PREC	3002
US-1274	GLEN WILD	SCRANTON 0001	MOBILE BELT		(1)OCCURRENCE	A	CATSKILL	U DEV	3002
US-1275	GLEN WILD - LOC 3	SCRANTON 0003	MOBILE BELT	243	(2)PROSPECT	A	CATSKILL	U DEV	3002
US-1276	GLEN WILD - LOC 4	SCRANTON 0004	MOBILE BELT	243	(1)OCCURRENCE	A	CATSKILL	U DEV	3002
US-1277	GLEN WILD - LOC 5	SCRANTON 0005	MOBILE BELT	240	(1)OCCURRENCE	A	CATSKILL	U DEV	3002
US-1278	GLEN WILD - LOC 6	SCRANTON 0006	MOBILE BELT	240	(1)OCCURRENCE	A	CATSKILL	U DEV	3002
US-1279	GLEN WILD - LOC 7	SCRANTON 0007	MOBILE BELT	240	(1)OCCURRENCE	A		U DEV	3002
US-1280	GLEN WILD - LOC 9	SCRANTON 0009	MOBILE BELT	243	(1)OCCURRENCE	A		U DEV	3002
US-1281	GLEN WILD- LOC 2	SCRANTON 0002	MOBILE BELT	243	(1)OCCURRENCE	A	CATSKILL	U DEV	3002
US-1282	LAKE GEORGE	GLENS FALLS 0003	SHIELD	320	(1)OCCURRENCE	A	GRENVILLE	U PREC	3002
US-1283	MILES STANDISH MINE	SCRANTON 0021	MOBILE BELT	330	(4)PRODUCER			PREC	3002
US-1284	MOMBASHA MINE	SCRANTON 0018	MOBILE BELT	340	(1)OCCURRENCE	A		PREC	3002
US-1285	MOUNT PETER	SCRANTON 0030	MOBILE BELT	340	(1)OCCURRENCE	A		PREC	3002
US-1286	OVERLOOK QUARRY	GLENS FALLS 0001	SHIELD	380	(1)OCCURRENCE	A	GRENVILLE SERIES	U PREC	3002
US-1287	PUTNAM NORTH	GLENS FALLS 0009	SHIELD	110	(1)OCCURRENCE	A	POTSDAM SS	L CAMB	3002
US-1288	PUTNAM PGMT	GLENS FALLS 0008	SHIELD	380	(1)OCCURRENCE	A	GRANITIC GNSS	U PREC	3002
US-1289	PUTNAM SOUTH	GLENS FALLS 0007	MOBILE BELT	110	(1)OCCURRENCE	A	POTSDAM SS	L CAMB	3002
US-1290	QUEENSBURY ANOM	GLENS FALLS 0002	SHIELD	320	(1)OCCURRENCE	A	GRENVILLE	U PREC	3002
US-1291	RAYNOR MINE	SCRANTON 0022	MOBILE BELT	330	(1)OCCURRENCE	A		PREC	3002
US-1292	ROCK HILL	SCRANTON 0020	MOBILE BELT		(1)OCCURRENCE	A		PREC	3002
US-1293	SPAR BED HILL	GLENS FALLS 0014	SHIELD	380	(1)OCCURRENCE	A	GRENVILLE SERIES	U PREC	3002
US-1294	SPAR MINE	GLENS FALLS 0013	SHIELD	380	(1)OCCURRENCE	A	GRENVILLE	U PREC	3002
US-1295	STERLING FOREST	SCRANTON 0019	MOBILE BELT		(1)OCCURRENCE	A		PREC	3002
US-1296	TICONDEROGA PGMT	GLENS FALLS 0010	SHIELD	330	(1)OCCURRENCE	A	GRENVILLE	U PREC	3002

NORTH CAROLINA — INTERNATIONAL URANIUM GEOLOGY INFORMATION SYSTEM (INTURGEO)

MAP-CODE	----DEPOSIT NAME----	-DISTRICT OR QUAD--	--TEC-SETTING--	-TYPE-	--STATUS-----	SZ	-----HOST ROCK------	-HOST AGE-	-------REFERENCES--------
US-1297	INGLESIDE SAPROLITE	GREENSBORO 0002	MOBILE BELT	370	(1)OCCURRENCE	A	MICA SCHIST	PREC	3002
US-1298	KNIGHT PGMT MINE	GREENSBORO 0001	MOBILE BELT	320	(2)PROSPECT	A	PGMT	PREC	3002
US-1299	LEE CREEK #1	LEE CREEK AREA	COASTAL PLAIN	140	SUBECONOMIC	E	PHOSPHORITE	TERT	201

TABLE 3: URANIUM OCCURRENCES IN THE UNITED STATES OF AMERICA (cont.)

NORTH DAKOTA — INTERNATIONAL URANIUM GEOLOGY INFORMATION SYSTEM (INTURGEO)

MAP-CODE	----DEPOSIT NAME----	-DISTRICT OR QUAD--	--TEC-SETTING--	-TYPE-	--STATUS-----	SZ	-----HOST ROCK------	-HOST AGE-	-------REFERENCES--------
US-1300	ANTELOPE CLAIMS	DICKINSON 0005	PLATFORM	240	(1)OCCURRENCE	A	FORT UNION	PALC	3002
US-1301	BLACK BUTTE	DICKINSON 0015	PLATFORM	210	(1)OCCURRENCE	A	FORT UNION	PALC	3002
US-1302	BUFFALO CLAIMS	DICKINSON 0006	PLATFORM	240	(1)OCCURRENCE	A	FORT UNION	PALC	3002
US-1303	BULLION BUTTE	DICKINSON 0014	PLATFORM	210	(1)OCCURRENCE	A	FORT UNION	PALC	3002
US-1305	CHALKY BUTTES	DICKINSON 0018	PLATFORM	210	(1)OCCURRENCE	A	FORT UNION	PALC	3002
US-1304	CHALKY BUTTES	DICKINSON 0017	PLATFORM	210	(1)OCCURRENCE	A	FORT UNION	PALC	3002
US-1306	COUNTY LINE	DICKINSON 0009	PLATFORM	210	(4)PRODUCER	B	FORT UNION	PALC	3002
US-1307	KIYOTE CLAIMS	DICKINSON 0007	PLATFORM	240	(1)OCCURRENCE	A	FORT UNION	PALC	3002
US-1308	LITTLE MISSOURI R	DICKINSON 0011	PLATFORM	210	(4)PRODUCER	A	FORT UNION	PALC	3002
US-1309	MEDICINE POLE HILLS	DICKINSON 0021	PLATFORM	240	(1)OCCURRENCE	A	FORT UNION	PALC	3002
US-1310	MOODY PLATEAU	DICKINSON 0003	PLATFORM	240	(1)OCCURRENCE	A	FORT UNION	PALC	3002
US-1311	SENTINEL BUTTE	DICKINSON 0001	PLATFORM	210	(1)OCCURRENCE	A	FORT UNION	PALC	3002
US-1312	SPIKE #1-2	DICKINSON 0013	PLATFORM	240	(1)OCCURRENCE	A	FORT UNION	PALC	3002
US-1313	SQUARE BUTTE	DICKINSON 0002	PLATFORM	210	(1)OCCURRENCE	A	FORT UNION	PALC	3002
US-1316	UNNAMED R/A ANOM	DICKINSON 0020	PLATFORM	240	(1)OCCURRENCE	A	FORT UNION	PALC	3002
US-1314	UNNAMED R/A ANOM	DICKINSON 0016	PLATFORM	240	(1)OCCURRENCE	A	FORT UNION	PALC	3002
US-1315	UNNAMED R/A ANOM	DICKINSON 0004	PLATFORM	240	(1)OCCURRENCE	A	FORT UNION	PALC	3002
US-1318	WHETSTONE BUTTES	DICKINSON 0019	PLATFORM	210	(1)OCCURRENCE	A	FORT UNION	PALC	3002
US-1319	WHITE BUTTE	DICKINSON 0010	PLATFORM	210	(1)OCCURRENCE	A	GOLDEN VALLEY	EOC	3002

OKLAHOMA — INTERNATIONAL URANIUM GEOLOGY INFORMATION SYSTEM (INTURGEO)

MAP-CODE	----DEPOSIT NAME----	-DISTRICT OR QUAD--	--TEC-SETTING--	-TYPE-	--STATUS-----	SZ	-----HOST ROCK------	-HOST AGE-	-------REFERENCES--------
US-1320	BENSON'S FARM	LAWTON 0012	PLATFORM	243	(1)OCCURRENCE	A	WELLINGTON FM	PERM	3002
US-1321	BOISE CITY	DALHART 0004	PLATFORM	240	(1)OCCURRENCE	A	DOCKUM	TRI	3002
US-1322	CEMENT ORE BODY	LAWTON 0001	PLATFORM	240	(4)PRODUCER	B	WHITEHORSE	PERM	3002
US-1323	CHARONS GARDEN MTN	LAWTON 0022	MOBILE BELT		(2)PROSPECT	A	QUANAH GRNT	CAMB	3002
US-1324	DARYL COKER RANCH	CLINTON 0011	PLATFORM	230	(1)OCCURRENCE	A	DOXEY SHALE	PERM	3002
US-1325	DIPPEL FARM	CLINTON 0002	PLATFORM	240	(1)OCCURRENCE	A	DOXEY SHALE	PERM	3002
US-1326	HALE SPRING	LAWTON 0021	MOBILE BELT	350	(1)OCCURRENCE	A	RAGGEDY MTN GBBR	CAMB	3002
US-1327	KEYES	DALHART 0005	PLATFORM	150	(1)OCCURRENCE	A	KEYES		3002
US-1328	KINDER RANCH	LAWTON 0008	MOBILE BELT	243	(1)OCCURRENCE	A	POST OAK CGLM	PERM	3002
US-1329	LEE D UTO	ENID 0001	N OK PLATFORM	240	(1)OCCURRENCE	A	OSCAR GP	PENN	3002
US-1330	N ROBERTS RANCH	DALHART 0013	PLATFORM	240	(1)OCCURRENCE	B	MORRISON	JUR	3002
US-1331	OSAGE LAKE	LAWTON 0023	MOBILE BELT		(1)OCCURRENCE	A	QUANAH	CAMB	3002
US-1332	ROBERTS RANCH	DALHART 0014	PLATFORM	240	(1)OCCURRENCE	A	MORRISON	JUR	3002
US-1341	UNNAMED	ENID 0002	NEMAHA RIDGE	240	(1)OCCURRENCE	A	WELLINGTON FM	PERM	3002
US-1333	UNNAMED	CLINTON 0001	PLATFORM	240	(1)OCCURRENCE	A	DOXEY SHALE	PERM	3002
US-1344	UNNAMED	LAWTON 0013	MOBILE BELT	243	(1)OCCURRENCE	A	WELLINGTON FM	PERM	3002
US-1337	UNNAMED	CLINTON 0010	PLATFORM	240	(1)OCCURRENCE	A	DOXEY SHALE	PERM	3002
US-1343	UNNAMED	LAWTON 0006	MOBILE BELT	243	(1)OCCURRENCE	A	POST OAK CGLM	PERM	3002
US-1338	UNNAMED	CLINTON 0009	PLATFORM	240	(1)OCCURRENCE	A	DOXEY SHALE	PERM	3002
US-1345	UNNAMED	LAWTON 0009	MOBILE BELT	243	(1)OCCURRENCE	A	POST OAK CGLM	PERM	3002
US-1339	UNNAMED	CLINTON 0008	PLATFORM	240	(1)OCCURRENCE	A	DOXEY SHALE	PERM	3002
US-1346	UNNAMED	LAWTON 0016	MOBILE BELT	243	(1)OCCURRENCE	A	OSCAR GP	PENN	3002
US-1340	UNNAMED	CLINTON 0007	PLATFORM	240	(1)OCCURRENCE	A	DOXEY SHALE		3002
US-1342	UNNAMED	LAWTON 0007	MOBILE BELT	243	(1)OCCURRENCE	A	POST OAK CGLM	PERM	3002
US-1335	UNNAMED	CLINTON 0005	PLATFORM	240	(1)OCCURRENCE	A	DOXEY SHALE	PERM	3002
US-1336	UNNAMED	CLINTON 0004	PLATFORM	240	(1)OCCURRENCE	A	DOXEY SHALE	PERM	3002
US-1334	UNNAMED	CLINTON 0003	PLATFORM	240	(1)OCCURRENCE	A	DOXEY SHALE	PERM	3002

TABLE 3: URANIUM OCCURRENCES IN THE UNITED STATES OF AMERICA (cont.)

OREGON — INTERNATIONAL URANIUM GEOLOGY INFORMATION SYSTEM (INTURGEO)

MAP-CODE	----DEPOSIT NAME----	-DISTRICT OR QUAD--	--TEC-SETTING--	-TYPE-	--STATUS-----	SZ	-----HOST ROCK------	-HOST AGE-	-------REFERENCES--------
US-1347	AURORA DEPOSIT	AURORA DEPOSIT	CONT BASIN	540	ECONOMIC	B	SLSN	MIO	435
US-1348	DAIRY POINT	KLAMATH FALLS 0004	MOBILE BELT	520	(1)OCCURRENCE	A		MIO-PLIO	3002
US-1350	LUCKY LASS MINE	KLAMATH FALLS 0002	MOBILE BELT		(4)PRODUCER		CEDARVILLE (?)	TERT	3002
US-1351	MARTY K PROSPECT	KLAMATH FALLS 0003	MOBILE BELT		(2)PROSPECT	A		MIO-PLIO	3002
US-1352	WHITE KING MINE	KLAMATH FALLS 0001	MOBILE BELT	520	(4)PRODUCER		SEE BELOW	MIO-PLIO	3002

PENNSYLVANIA — INTERNATIONAL URANIUM GEOLOGY INFORMATION SYSTEM (INTURGEO)

MAP-CODE	----DEPOSIT NAME----	-DISTRICT OR QUAD--	--TEC-SETTING--	-TYPE-	--STATUS-----	SZ	-----HOST ROCK------	-HOST AGE-	-------REFERENCES--------
US-1354	ALINE	HARRISBURG 0022	MOBILE BELT	240	(1)OCCURRENCE	A	CATSKILL	U DEV	3002
US-1355	ANTIETAM RESERVOIR	NEWARK 0009	MOBILE BELT		(1)OCCURRENCE	A	HORNBLENDE GNSS	PREC	3002
US-1356	BEAVER LAKE-1	WILLIAMSPORT 0014	MOBILE BELT	240	(3)DEV PRSPCT	A	CATSKILL	L DEV	3002
US-1357	BEAVER LAKE-2	WILLIAMSPORT 0015	MOBILE BELT	240	(2)PROSPECT	A	CATSKILL	L DEV	3002
US-1358	BERMUDIAN CR	HARRISBURG 0016	MOBILE BELT	210	(1)OCCURRENCE	A	GETTYSBURG	TRI	3002
US-1359	BLACKWELL	WILLIAMSPORT 0047	MOBILE BELT	243	(1)OCCURRENCE	A	CATSKILL	L DEV	3002
US-1360	BLOSS HOLLOW	WILLIAMSPORT 0049	MOBILE BELT	240	(1)OCCURRENCE	A	CATSKILL	L DEV	3002
US-1361	BLUE STONE	WILLIAMSPORT 0044	MOBILE BELT	243	(1)OCCURRENCE	A	CATSKILL	L DEV	3002
US-1362	BODINES	WILLIAMSPORT 0035	MOBILE BELT	243	(1)OCCURRENCE	A	CATSKILL	L DEV	3002
US-1363	BOONE ROD & GUN	NEWARK 0010	MOBILE BELT	380	(1)OCCURRENCE	A	GRNT GNSS	PREC	3002
US-1364	BOWLING GREEN	WILLIAMSPORT 0018	MOBILE BELT	243	(2)PROSPECT	A	CATSKILL	L DEV	3002
US-1365	BUTTONWOOD	WILLIAMSPORT 0037	MOBILE BELT	243	(1)OCCURRENCE	A	CATSKILL	L DEV	3002
US-1366	CAMAL	WILLIAMSPORT 0045	MOBILE BELT	243	(1)OCCURRENCE	A	CATSKILL	L DEV	3002
US-1367	CORBIN BRIDGE-LOWER	HARRISBURG 0009	MOBILE BELT	240	(1)OCCURRENCE	A	CATSKILL	U DEV	3002
US-1368	CORBIN BRIDGE-UPPER	HARRISBURG 0008	MOBILE BELT	240	(1)OCCURRENCE	A	CATSKILL	U DEV	3002
US-1369	COVERED BRIDGE	WILLIAMSPORT 0012	MOBILE BELT	243	(1)OCCURRENCE	A	CATSKILL	L DEV	3002
US-1370	CROOKED CR	WILLIAMSPORT 0042	MOBILE BELT	243	(1)OCCURRENCE	A	CATSKILL	L DEV	3002
US-1371	CROSS FORKS	WILLIAMSPORT 0053	MOBILE BELT	243	(1)OCCURRENCE	A	CATSKILL	L DEV	3002
US-1372	DEEP RUN	HARRISBURG 0033	MOBILE BELT	240	(1)OCCURRENCE	A	CATSKILL	U DEV	3002
US-1373	DELAWARE QUARRY	NEWARK 0060	MOBILE BELT	210	(1)OCCURRENCE	A	LOCKATONG	TRI	3002
US-1374	ELLIOT RUN	HARRISBURG 0001	MOBILE BELT	240	(1)OCCURRENCE	A	CATSKILL	U DEV	3002
US-1375	ENGLISH CENTER	WILLIAMSPORT 0043	MOBILE BELT	243	(1)OCCURRENCE	A	CATSKILL	L DEV	3002
US-1376	EVANS FALLS	WILLIAMSPORT 0001		243	(1)OCCURRENCE	A	CATSKILL	L DEV	3002
US-1377	EVERGREEN	WILLIAMSPORT 0031	MOBILE BELT	243	(2)PROSPECT	A	CATSKILL	L DEV	3002
US-1378	FISHING CR	WILLIAMSPORT 0016	MOBILE BELT	243	(1)OCCURRENCE	A	CATSKILL	L DEV	3002
US-1379	FLAGSTAFF MTN	NEWARK 0004	MOBILE BELT	244	(1)OCCURRENCE	A	CATSKILL	U DEV	3002
US-1380	FORKS	WILLIAMSPORT 0007	MOBILE BELT	243	(1)OCCURRENCE	A	CATSKILL	L DEV	3002
US-1381	FORKSTON	WILLIAMSPORT 0005	MOBILE BELT	243	(1)OCCURRENCE	A	CATSKILL	L DEV	3002
US-1382	FOUNTAINVILLE	NEWARK 0054	MOBILE BELT	210	(1)OCCURRENCE	A	LOCKATONG	TRI	3002
US-1383	GRASSMERE PARK	WILLIAMSPORT 0011	MOBILE BELT	243	(1)OCCURRENCE	A	CATSKILL	L DEV	3002
US-1384	GRINGS HILL	HARRISBURG 0037	MOBILE BELT	110	(1)OCCURRENCE	A	HARDYSTON	CAMB	3002
US-1385	HAMMOND LAKE	WILLIAMSPORT 0040	GENTLE OPEN FOL	243	(1)OCCURRENCE	A	CATSKILL	L DEV	3002
US-1386	HECLA	HARRISBURG 0032	MOBILE BELT	240	(1)OCCURRENCE	A	CATSKILL	U DEV	3002
US-1387	HECLA EAST	HARRISBURG 0031	MOBILE BELT	240	(1)OCCURRENCE	A	CATSKILL	U DEV	3002
US-1388	HECLA ROAD	HARRISBURG 0030	MOBILE BELT	240	(1)OCCURRENCE	A	CATSKILL	U DEV	3002
US-1389	HYNER	WILLIAMSPORT 0051	MOBILE BELT	243	(1)OCCURRENCE	A	CATSKILL	L DEV	3002
US-1390	KEYSTONE QUARRY	NEWARK 0014	MOBILE BELT		(1)OCCURRENCE	A	GRNT GNSS	PREC	3002
US-1391	KIEFER QUARRY	NEWARK 0066	MOBILE BELT	244	(1)OCCURRENCE	A	STOCKTON	TRI	3002
US-1392	KNEASS	HARRISBURG 0023	MOBILE BELT	240	(1)OCCURRENCE	A	CATSKILL	U DEV	3002
US-1393	LADDS CR	WILLIAMSPORT 0030	MOBILE BELT	243	(1)OCCURRENCE	A	CATSKILL	L DEV	3002

TABLE 3: URANIUM OCCURRENCES IN THE UNITED STATES OF AMERICA (cont.)

PENNSYLVANIA — INTERNATIONAL URANIUM GEOLOGY INFORMATION SYSTEM (INTURGEO)

MAP-CODE	----DEPOSIT NAME----	-DISTRICT OR QUAD--	--TEC-SETTING--	-TYPE-	--STATUS-----	SZ	-----HOST ROCK------	-HOST AGE-	-------REFERENCES--------
US-1394	LAUREL RUN	SCRANTON 0013	MOBILE BELT	240	(1)OCCURRENCE	A	POCONO	MISS	3002
US-1395	LEBO RUN	WILLIAMSPORT 0050	MOBILE BELT	243	(1)OCCURRENCE	A	CATSKILL	L DEV	3002
US-1396	LIMEPORT ROAD	NEWARK 0017	MOBILE BELT		(1)OCCURRENCE	A	GRNT GNSS	PREC	3002
US-1397	LIPMAN QUARRY	NEWARK 0065	MOBILE BELT	244	(1)OCCURRENCE	A	STOCKTON	TRI	3002
US-1398	LONGBROOK	WILLIAMSPORT 0027	MOBILE BELT	243	(1)OCCURRENCE	A	CATSKILL	L DEV	3002
US-1399	LUMBERVILLE QUARRY	NEWARK 0063	MOBILE BELT	244	(1)OCCURRENCE	A	STOCKTON	TRI	3002
US-1400	MALEY HOLLOW	HARRISBURG 0007	MOBILE BELT	240	(1)OCCURRENCE	A	CATSKILL	U DEV	3002
US-1401	MARSH RUN	WILLIAMSPORT 0013	MOBILE BELT	243	(1)OCCURRENCE	A	CATSKILL	L DEV	3002
US-1402	MAUCH CHUNK RIDGE	NEWARK 0005	MOBILE BELT	244	(1)OCCURRENCE	A	CATSKILL	U DEV	3002
US-1403	MCGRATH	WILLIAMSPORT 0020	MOBILE BELT	243	(3)DEV PRSPCT	A	CATSKILL	L DEV	3002
US-1404	MEHOOPANY - 1	WILLIAMSPORT 0002	MOBILE BELT	243	(1)OCCURRENCE	A	CATSKILL	L DEV	3002
US-1405	MEHOOPANY - 2	WILLIAMSPORT 0003	MOBILE BELT	243	(1)OCCURRENCE	A	CATSKILL	L DEV	3002
US-1406	MILL CR	WILLIAMSPORT 0039	MOBILE BELT	243	(1)OCCURRENCE	A	CATSKILL	L DEV	3002
US-1407	MILL CR BRIDGE	HARRISBURG 0006	MOBILE BELT	240	(1)OCCURRENCE	A	CATSKILL	U DEV	3002
US-1408	MILL CR ROAD	HARRISBURG 0004	MOBILE BELT	240	(1)OCCURRENCE	A	CATSKILL	U DEV	3002
US-1409	MILL CR ROAD NORTH	HARRISBURG 0005	MOBILE BELT	240	(1)OCCURRENCE	A	CATSKILL	U DEV	3002
US-1410	MILLEN FARM	SCRANTON 0011	MOBILE BELT	243	(1)OCCURRENCE	A	CATSKILL	U DEV	3002
US-1411	MILLVIEW	WILLIAMSPORT 0028	MOBILE BELT	240	(1)OCCURRENCE	A	CATSKILL	L DEV	3002
US-1412	MT COBB	SCRANTON 0012	MOBILE BELT	240	(1)OCCURRENCE	A	CATSKILL	U DEV	3002
US-1413	MUNCY CR	WILLIAMSPORT 0024	MOBILE BELT	243	(1)OCCURRENCE	A	CATSKILL	L DEV	3002
US-1414	MUNCY VALLEY	WILLIAMSPORT 0022	MOBILE BELT	243	(1)OCCURRENCE	A	CATSKILL	L DEV	3002
US-1415	NAUVOO	WILLIAMSPORT 0038	MOBILE BELT	243	(1)OCCURRENCE	A	CATSKILL	L DEV	3002
US-1416	NORTH BEND	WILLIAMSPORT 0052	MOBILE BELT	243	(1)OCCURRENCE	A	CATSKILL	L DEV	3002
US-1417	OLEY; JOHN MOXON	NEWARK 0011	MOBILE BELT	380	(1)OCCURRENCE	A	GRNT GNSS	PREC	3002
US-1418	ORANGEVILLE	WILLIAMSPORT 0008	MOBILE BELT	243	(1)OCCURRENCE	A	CATSKILL	L DEV	3002
US-1419	PACKERTON JUNCTION	NEWARK 0006	MOBILE BELT	244	(1)OCCURRENCE	A	CATSKILL	U DEV	3002
US-1420	PENN TURNPIKE #1	SCRANTON 0014	MOBILE BELT	240	(1)OCCURRENCE	A	SPECHTY-KOPF	MISS-DEV	3002
US-1421	PINE CR VALLEY CAMP	WILLIAMSPORT 0033	MOBILE BELT	243	(1)OCCURRENCE	A	CATSKILL	L DEV	3002
US-1422	PIPERSVILLE	NEWARK 0056	MOBILE BELT	210	(1)OCCURRENCE	A	LOCKATONG	TRI	3002
US-1423	POTTSVILLE	HARRISBURG 0028	MOBILE BELT	210	(1)OCCURRENCE	A	MAUCH CHUNK	MISS	3002
US-1424	POTTSVILLE	HARRISBURG 0027	MOBILE BELT	240	(1)OCCURRENCE	A	CATSKILL	U DEV	3002
US-1425	POWELL CR	HARRISBURG 0021	MOBILE BELT	240	(1)OCCURRENCE	A	CATSKILL	U DEV	3002
US-1426	POWELL CR, SOUTH FK	HARRISBURG 0020	MOBILE BELT	240	(1)OCCURRENCE	A	CATSKILL	U DEV	3002
US-1427	RAYSTOWN DAM	HARRISBURG 0013	MOBILE BELT	240	(1)OCCURRENCE	A	CATSKILL	U DEV	3002
US-1428	RAYSTOWN DAM ROAD	HARRISBURG 0011	MOBILE BELT	240	(1)OCCURRENCE	A	CATSKILL	U DEV	3002
US-1430	RAYSTOWN RIVER	HARRISBURG 0010	MOBILE BELT	240	(1)OCCURRENCE	A	CATSKILL	U DEV	3002
US-1429	RAYSTOWN RIVER	HARRISBURG 0012	MOBILE BELT	240	(1)OCCURRENCE	A	CATSKILL	U DEV	3002
US-1431	ROARING BRANCH	WILLIAMSPORT 0034	MOBILE BELT	243	(1)OCCURRENCE	A	CATSKILL	L DEV	3002
US-1432	ROARING CR	HARRISBURG 0025	MOBILE BELT	240	(1)OCCURRENCE	A	CATSKILL	U DEV	3002
US-1433	ROCK RUN-2	WILLIAMSPORT 21-B	MOBILE BELT	243	(1)OCCURRENCE	A	CATSKILL	L DEV	3002
US-1434	ROHRBACH PROSPECT	NEWARK 0013	MOBILE BELT	380	(2)PROSPECT	A	HORNBLENDE GNSS	PREC	3002
US-1435	ROUTE 80	HARRISBURG 0014	MOBILE BELT	240	(1)OCCURRENCE	A	CATSKILL	U DEV	3002
US-1436	ROUTE 81, DONALDSON	HARRISBURG 0026	MOBILE BELT	240	(1)OCCURRENCE	A	MAUCH CHUNK	MISS	3002
US-1437	ROUTES 11-15	HARRISBURG 0018	MOBILE BELT	240	(1)OCCURRENCE	A	CATSKILL	U DEV	3002
US-1438	RT.22, WILDCAT RUN	HARRISBURG 0017	MOBILE BELT	240	(1)OCCURRENCE	A	CATSKILL	U DEV	3002
US-1439	SHIKELLAMY	HARRISBURG 0024	MOBILE BELT	240	(1)OCCURRENCE	A	CATSKILL	U DEV	3002
US-1440	SMITH RUN NORTH	HARRISBURG 0003	MOBILE BELT	240	(1)OCCURRENCE	A	CATSKILL	U DEV	3002
US-1441	SMITH RUN SOUTH	HARRISBURG 0002	MOBILE BELT	240	(1)OCCURRENCE	A	CATSKILL	U DEV	3002
US-1442	SPRING RUN	WILLIAMSPORT 0026	MOBILE BELT	243	(1)OCCURRENCE	A	CATSKILL	L DEV	3002
US-1443	ST PAUL'S CHURCH	HARRISBURG 0019	MOBILE BELT	240	(1)OCCURRENCE	A	CATSKILL	U DEV	3002
US-1444	STRAWBRIDGE	WILLIAMSPORT 0017	MOBILE BELT	243	(3)DEV PRSPCT	A	CATSKILL	L DEV	3002
US-1445	SUGARLOAF SCHOOL	WILLIAMSPORT 010A	MOBILE BELT	243	(1)OCCURRENCE	A	CATSKILL	L DEV	3002
US-1446	SUGARLOAF SCHOOL-2	WILLIAMSPORT 10-B	MOBILE BELT	243	(1)OCCURRENCE	A	CATSKILL	L DEV	3002
US-1447	TINICUM ROAD	NEWARK 0059	MOBILE BELT	210	(1)OCCURRENCE	A	LOCKATONG	TRI	3002
US-1448	TIOGA	WILLIAMSOPORT 0041	MOBILE BELT	243	(1)OCCURRENCE	A	CATSKILL	L DEV	3002
US-1449	TIVOLI	WILLIAMSPORT 0019	MOBILE BELT	243	(1)OCCURRENCE	A	CATSKILL	L DEV	3002
US-1450	TOHICKON CR ROAD	NEWARK 0057	MOBILE BELT	210	(1)OCCURRENCE	A	LOCKATONG	TRI	3002
US-1451	TURTLE POINT	WILLIAMSPORT 0054	MOBILE BELT	243	(1)OCCURRENCE	A	CATSKILL	L DEV	3002
US-1452	UPPER UWCHLAN	NEWARK 0008	MOBILE BELT		(1)OCCURRENCE	A	GRNT GNSS	PREC	3002
US-1453	VULCAN, ROUTE 81	HARRISBURG 0029	MOBILE BELT	240	(1)OCCURRENCE	A	POTTSVILLE & MAUCH C	PENN-MISS	3002
US-1454	WATROUS	WILLIAMSPORT 0048	MOBILE BELT	243	(1)OCCURRENCE	A	CATSKILL	L DEV	3002
US-1455	WICKHAM FALLS	WILLIAMSPORT 0032	MOBILE BELT	243	(1)OCCURRENCE	A	CATSKILL	L DEV	3002
US-1456	WOLF RUN	WILLIAMSPORT 0046	MOBILE BELT	243	(1)OCCURRENCE	A	CATSKILL	L DEV	3002
US-1457	WOODCHOPPERTOWN	NEWARK 0012	MOBILE BELT		(1)OCCURRENCE	A	GRANITIC GNSS	PREC	3002
US-1458	ZIMMERMAN PROSPECT	NEWARK 0007	MOBILE BELT	244	(1)OCCURRENCE	A	CATSKILL	DEV	3002

TABLE 3: URANIUM OCCURRENCES IN THE UNITED STATES OF AMERICA (cont.)

RHODE ISLAND — INTERNATIONAL URANIUM GEOLOGY INFORMATION SYSTEM (INTURGEO)

MAP-CODE	----DEPOSIT NAME----	-DISTRICT OR QUAD--	--TEC-SETTING--	-TYPE-	--STATUS-----	SZ	-----HOST ROCK------	-HOST AGE-	-------REFERENCES--------
US-1459	ALMAY RESERVOIR	PROVIDENCE 0007	MOBILE BELT	720	(1)OCCURRENCE	A	SCITUATE GRNT	PALZ	3002
US-1460	CHAPMAN POND	PROVIDENCE 0001	MOBILE BELT	340	(1)OCCURRENCE	A	NARRAGANSETT GRNT	PENN PREC	3002
US-1461	FRENCHTOWN BROOK	PROVIDENCE 0006	MOBILE BELT	340	(1)OCCURRENCE	A	COWESETT GRNT	PALZ	3002
US-1462	MT TOM	PROVIDENCE 0003	MOBILE BELT	330	(1)OCCURRENCE	A	SCITUATE GRNT	PALZ	3002
US-1463	QUINCY GRNT	PROVIDENCE 0009	MOBILE BELT	310	(1)OCCURRENCE	A	QUINCY GRNT	PRE-PENN	3002
US-1464	USQUEPAUG	PROVIDENCE 0004	MOBILE BELT	310	(1)OCCURRENCE	A	SCITUATE GRNT GNSS	PALZ	3002
US-1465	WATCHAUG POND	PROVIDENCE 0002	MOBILE BELT	310	(1)OCCURRENCE	A	NARRAGANSETT GRNT	PENN	3002

SOUTH CAROLINA — INTERNATIONAL URANIUM GEOLOGY INFORMATION SYSTEM (INTURGEO)

MAP-CODE	----DEPOSIT NAME----	-DISTRICT OR QUAD--	--TEC-SETTING--	-TYPE-	--STATUS-----	SZ	-----HOST ROCK------	-HOST AGE-	-------REFERENCES--------
US-1466	BATESBRG GORCEIXITE	AUGUSTA 0008	COASTAL PLAIN		(1)OCCURRENCE	A	HUBER	EOC	3002
US-1467	COOPER MARL		COASTAL PLAIN	140	SUBECONOMIC	D	MARL	TERT	201
US-1468	DARIEN CHURCH	AUGUSTA 0007	COASTAL PLAIN		(1)OCCURRENCE	A	HUBER	EOC	3002
US-1469	EDGEFIELD SHR ZN	AUGUSTA 0009	MOBILE BELT	722	(1)OCCURRENCE	A	KIOKEE BELT	PALZ	3002
US-1470	HARLEYVILLE PLANT	AUGUSTA 0011	COASTAL PLAIN	140	(1)OCCURRENCE	D	COOPER MARL	OLIG	3002
US-1471	HORSE CR	AUGUSTA 0012	COASTAL PLAIN	110	(4)PRODUCER	A		QUAT	3002
US-1472	HUNTER BRANCH	AUGUSTA 0004	COASTAL PLAIN		(1)OCCURRENCE	A	HUBER	EOC	3002
US-1473	HUNTER BRANCH	AUGUSTA 0003	COASTAL PLAIN		(1)OCCURRENCE	A	HUBER	EOC	3002
US-1474	HUNTER BRANCH	AUGUSTA 0001	COASTAL PLAIN		(1)OCCURRENCE	A	HUBER	EOC	3002
US-1475	LIBERTY HILL PLUT	SPARTANBURG 0001	MOBILE BELT	310	(1)OCCURRENCE	A	KERSHAW GRNT	PENN	3002
US-1476	RED BANK CR	AUGUSTA 0013	COASTAL PLAIN	110	(1)OCCURRENCE	A	ALLUVIUM	QUAT	3002
US-1477	THRASHER BRANCH	AUGUSTA 0002	COASTAL PLAIN		(1)OCCURRENCE	A	HUBER	EOC	3002
US-1478	UNNAMED	AUGUSTA 0005	COASTAL PLAIN		(1)OCCURRENCE	A	BARNWELL GP	EOC	3002
US-1479	WELL #532040	AUGUSTA 0010	MOBILE BELT		(1)OCCURRENCE	A		PALZ	3002
US-1480	601 GORCE	AUGUSTA 0006	COASTAL PLAIN		(1)OCCURRENCE	A	BARNWELL GP	EOC	3002

TABLE 3: URANIUM OCCURRENCES IN THE UNITED STATES OF AMERICA (cont.)

SOUTH DAKOTA — INTERNATIONAL URANIUM GEOLOGY INFORMATION SYSTEM (INTURGEO)

MAP-CODE	----DEPOSIT NAME----	-DISTRICT OR QUAD--	--TEC-SETTING--	-TYPE-	--STATUS-----	SZ	-----HOST ROCK------	-HOST AGE-	-------REFERENCES--------
US-1482	?	RAPID CITY 0016	PLATFORM	240	(1)OCCURRENCE	A	INYAN KARA GP	CRET	3002
US-1481	?	RAPID CITY 0017	PLATFORM	240	(1)OCCURRENCE	A	INYAN KARA GP	CRET	3002
US-1483	BADLAND NTL MON	HOT SPRINGS 0171	PLATFORM	243	(1)OCCURRENCE	A	CHADRON	OLIG	3002
US-1485	BAXTER LEASE	HOT SPRINGS 0170	PLATFORM	243	(2)PROSPECT	A	CHADRON	OLIG	3002
US-1486	BIG CHIEF MINE	HOT SPRINGS 0162	PLATFORM	320	(1)OCCURRENCE	A	HARNEY PEAK GRNT	PREC	3002
US-1487	BOB INGERSOLL	HOT SPRINGS 0166	PLATFORM	320	(1)OCCURRENCE	A	HARNEY PEAK GRNT	PREC	3002
US-1488	BONATO ANOMALY #4-5	RAPID CITY 0004	PLATFORM	241	(4)PRODUCER	A	INYAN KARA GP	CRET	3002
US-1489	CAMP REMINGTON	HOT SPRINGS 0156	PLATFORM	340	(1)OCCURRENCE	A	HEARNEY PEAK GRNT	PREC	3002
US-1490	CANYON LODE	HOT SPRINGS 0142	PLATFORM	240	(2)PROSPECT	A	FALL RIVER	CRET	3002
US-1491	CAVE HILLS AREA	LEMMON 0001	PLATFORM	210	(4)PRODUCER	B	FORT UNION	PALC	3002
US-1492	CEDAR CANYON	LEMMON 0011	PLATFORM	240	(1)OCCURRENCE	A	WHITE RIVER	OLIG	3002
US-1493	DAN PATCH MINES	HOT SPRINGS 0165	PLATFORM	320	(1)OCCURRENCE	A	HARNEY PEAK GRNT	PREC	3002
US-1494	DARROW PIT	HOT SPRINGS 0009	PLATFORM	240	(4)PRODUCER	C	FALL RIVER	CRET	3002
US-1495	DIANA-A	HOT SPRINGS 0042	PLATFORM	240	(4)PRODUCER	A	FALL RIVER	CRET	3002
US-1496	EDNA & BUSHMILLS	LEMMON 0013	PLATFORM	240	(1)OCCURRENCE	A	FOX HILLS	U CRET	3002
US-1497	ELKHORN NO 1	HOT SPRINGS 0155	PLATFORM	360	(1)OCCURRENCE	A	HARNEY PEAK GRNT	PREC	3002
US-1498	ETTA MINE	HOT SPRINGS 0163	PLATFORM	320	(1)OCCURRENCE	A	HARNEY PEAK GRNT	PREC	3002
US-1500	FRENCH CR	HOT SPRINGS 0153	PLATFORM	710	(1)OCCURRENCE	A	HARNEY PEAK GRNT	PREC	3002
US-1501	GAME LODGE	HOT SPRINGS 0154	PLATFORM	110	(1)OCCURRENCE	A	DEADWOOD	CAMB	3002
US-1502	HAY AND FAY MINE	HOT SPRINGS 0075	PLATFORM	240	(4)PRODUCER	A	LAKOTA	CRET	3002
US-1503	HIGHLAND LODE	HOT SPRINGS 0151	PLATFORM	320	(1)OCCURRENCE	A	PGMT	PREC	3002
US-1504	HOT BROOK CANYON	HOT SPRINGS 0146	PLATFORM	210	(1)OCCURRENCE	A	MINNELUSA	PENN	3002
US-1505	INDIAN CR #1	HOT SPRINGS 0172	PLATFORM	243	(1)OCCURRENCE	A	CHADRON	OLIG	3002
US-1506	INDIAN CR #2	HOT SPRINGS 0173	PLATFORM	243	(1)OCCURRENCE	A	CHADRON	OLIG	3002
US-1507	KLING ANOMALY #6	RAPID CITY 0003	PLATFORM	241	(2)PROSPECT	A	INYAN KARA GP	CRET	3002
US-1508	LODGEPOLE AREA	LEMMON 0003	PLATFORM	210	(4)PRODUCER	B	FORT UNION	PALC	3002
US-1509	LONESOME PETE	LEMMON 0006	PLATFORM	240	(3)DEV PRSPCT	A	FORT UNION	PALC	3002
US-1510	LUCKY STRIKE MINE	RAPID CITY 0025	PLATFORM	120	(4)PRODUCER		BOXELDER FM	PREC	3002
US-1511	LUCKY STRIKE MINE	RAPID CITY 0024	PLATFORM	711	(4)PRODUCER		BOXELDER FM	PREC	3002
US-1512	MATIAS PEAK #1	HOT SPRINGS 0104	PLATFORM	240	(4)PRODUCER	A	LAKOTA	CRET	3002
US-1513	MENDENHALL	LEMMON 0002	PLATFORM	210	(4)PRODUCER	E	FORT UNION	PALC	3002
US-1514	NEDDLES HWY TUNNEL	HOT SPRINGS 0157	PLATFORM	360	(1)OCCURRENCE	A	HARNEY PEAK GRNT	PREC	3002
US-1515	NOVEMBER MINE	HOT SPRINGS 0158	PLATFORM	360	(1)OCCURRENCE	A	HARNEY PEAK GRNT	PREC	3002
US-1516	PRESTON RANCH	HOT SPRINGS 0168	PLATFORM	240	(1)OCCURRENCE	A	NEWCASTLE SS	CRET	3002
US-1517	RAPID CITY #22	RAPID CITY 0022	PLTFRM-MOB BLT	330	(4)PRODUCER		DEADWOOD	CAMB	3002
US-1518	SOUTHERN BLACK HILLS		CONT BASIN	240	MINE	C	INYAN KARA	CRET	108
US-1519	THOMPSON BUTTE	HOT SPRINGS 0169	PLATFORM	230	(1)OCCURRENCE	A	CHADRON	OLIG	3002
US-1520	THYBO PROSPECT	LEMMON 0008	PLATFORM	240	(3)DEV PRSPCT	A	FORT UNION	PALC	3002
US-1521	TIN MTN MINE	HOT SPRINGS 0150	PLATFORM	320	(1)OCCURRENCE	A	MAYO FM	PREC	3002
US-1522	TREE STUMP #4	LEMMON 0004	PLATFORM	240	(1)OCCURRENCE	A	FORT UNION	PALC	3002
US-1528	UNKNOWN	LEMMON 0014	PLATFORM	240	(1)OCCURRENCE	A	HELL CR	U CRET	3002
US-1524	UNKNOWN	LEMMON 0007	PLATFORM	240	(2)PROSPECT	A	FOR UNION	PALC	3002
US-1525	UNKNOWN	LEMMON 0010	PLATFORM	240	(1)OCCURRENCE	A	WHITE RIVER	OLIG	3002
US-1526	UNKNOWN	LEMMON 0009	PLATFORM	240	(1)OCCURRENCE	A	FORT UNION	PALC	3002
US-1527	UNKNOWN	LEMMON 0012	PLATFORM	240	(1)OCCURRENCE	A	HELL CR FOX HILLS	U CRET	3002
US-1523	UNKNOWN	LEMMON 0005	PLATFORM	240	(1)OCCURRENCE	A	FORT UNION	PALC	3002
US-1529	WHITE ELEPHANT MINE	HOT SPRINGS 0148	PLATFORM	320	(1)OCCURRENCE	A	PGMT	PREC	3002

TABLE 3: URANIUM OCCURRENCES IN THE UNITED STATES OF AMERICA (cont.)

TEXAS — INTERNATIONAL URANIUM GEOLOGY INFORMATION SYSTEM (INTURGEO)

MAP-CODE	----DEPOSIT NAME----	-DISTRICT OR QUAD--	--TEC-SETTING--	-TYPE-	--STATUS-----	SZ	-----HOST ROCK------	-HOST AGE-	-------REFERENCES--------
US-1531*	BEICKER & OTHERS	CRYSTAL CITY 0014	COASTAL PLAIN	240	(4)PRODUCER		WHITSETT FM	EOC	3002
US-1532	BLEVINS RANCH	SHERMAN 0001	PLATFORM	240	(1)OCCURRENCE	A	WICHITA	PERM	3002
US-1533	BROOKS ESTATE	SHERMAN 0002	PLATFORM	240	(1)OCCURRENCE	A	WICHITA	PERM	3002
US-1534	BRUNI			240	MINE				
US-1535	BRYSCH MINE			240	UNKNOWN				87
US-1536	BUTLER MINE			240	MINE				
US-1537	CAPROCK PROSPECT	LUBBOCK 0005	PLATFORM	244	(1)OCCURRENCE	A	DOCKUM GP	TRI	3002
US-1538	CEDRO HILL	LAREDO 0009	COASTAL PLAIN	242	(1)OCCURRENCE	A	CATAHOULA	MIO-OLIG	3002
US-1540	CLEAR CR PGMT	LLANO 0002	PLATFORM		(1)OCCURRENCE	A	PACKSADDLE SCHIST	PREC	3002
US-1541	CLINTON MANGES ANOM	LAREDO 0008	COASTAL PLAIN	242	(1)OCCURRENCE	A	FRIO-JACKSON	OLIGO-EOCE	3002
US-1543	COGDELL RANCH	PLAINVIEW 0005	PLATFORM	243	(1)OCCURRENCE	A	DOCKUM	U TRI	3002
US-1542	COGDELL RANCH	PLAINVIEW 0006	PLATFORM	243	(1)OCCURRENCE	A	DOCKUM	U TRI	3002
US-1544	ESSIE SPOONAMORE	CRYSTAL CITY 0047	COASTAL PLAIN	240	(4)PRODUCER		CATAHOULA TUFF	MIO	3002
US-1545	EUBANK RANCH	LUBBOCK 0009	PLATFORM	244	(1)OCCURRENCE	A	DOCKUM GP	TRI	3002
US-1546	FELDER DEPOSIT		COASTAL PLAIN	240	MINE	D	SNDS		129
US-1547	FIZZLE FLAT	EMORY PEAK 0003	MOBILE BELT	240	(1)OCCURRENCE	A	PRUETT FM	EOC	3002
US-1548	FLOWERS RANCH	PLAINVIEW 0008	PLATFORM	243	(1)OCCURRENCE	A	DOCKUM	U TRI	3002
US-1549	FLOWERS RANCH	PLAINVIEW 0007	PLATFORM	243	(1)OCCURRENCE	A	DOCKUM	U TRI	3002
US-1550	GALEN MINE			240	MINE				
US-1551	HARRELL ESTATE	PLAINVIEW 0003	PLATFORM	243	(1)OCCURRENCE	A	DOCKUM GP	U TRI	3002
US-1552*	HOUSE MINE	CRYSTAL CITY 0053	COASTAL PLAIN	240	(4)PRODUCER		CATAHOULA TUFF	MIO	3002
US-1553	HOWARD ESTATE	SHERMAN 0004	PLATFORM	240	(1)OCCURRENCE	A	WICHITA	PERM	3002
US-1554	HURT MINE	CRYSTAL CITY 0049		240	(4)PRODUCER		WHITSETT FM	EOC	3002
US-1555	JEWEL CASTLEBERRY	SHERMAN 0003		240	(1)OCCURRENCE	A	WICHITA	PERM	3002
US-1556	JOHANSEN PROPERTY	LLANO 0003	PLATFORM	380	(1)OCCURRENCE	A	VALLEY SPRING GNSS	PREC	3002
US-1557	KARNES AREA	KARNES	COASTAL PLAIN	240	MINE	E	SNDS		90
US-1559*	KOPPLIN & OTHERS	CRYSTAL CITY 0054	COASTAL PLAIN	240	(4)PRODUCER		OAKVILLE SNDS	MIO	3002
US-1560	KORTH-HARTMAN-FINCH	SEGUIN 0011	COASTAL PLAIN	240	(4)PRODUCER		OAKVILLE	MIO	3002
US-1561*	LABUS-STOLTJE-MANKA	CRYSTAL CITY 0004	COASTAL PLAIN	240	(4)PRODUCER		WHITESETT	EOC	3002
US-1562	LAKE MACKENZIE	PLAINVIEW 0009	PLATFORM	243	(1)OCCURRENCE	A	DOCKUM	U TRI	3002
US-1563	LEDBETTER FARM	AUSTIN 0001	COASTAL PLAIN	240	(1)OCCURRENCE	A	WHITSETT	EOC	3002
US-1564	LEONARD THOMAS	LLANO 0007	PLATFORM	320	(1)OCCURRENCE	A	TOWN MTN GRNT	PREC	3002
US-1565	LONG RANCH	LUBBOCK 0008	PLATFORM	244	(1)OCCURRENCE	B	DOCKUM GP	TRI	3002
US-1566	LOTT RANCH	LUBBOCK 0004	PLATFORM	244	(1)OCCURRENCE	A	TULE FM	PLEIS	3002
US-1567*	MABEL NEW & OTHERS	CRYSTAL CITY 0050	COASTAL PLAIN	240	(4)PRODUCER		FRIO CLAY	OLIG	3002
US-1568	MACARTHUR PROSPECT	LUBBOCK 0010	PLATFORM	244	(1)OCCURRENCE	A	DOCKUM GP	TRI	3002
US-1569	MANUEL RAMIREZ	MCALLEN 0007	COASTAL PLAIN	242	(1)OCCURRENCE	A	LAREDO	EOC	3002
US-1570	MAYFIELD RANCH	PLAINVIEW 0010	PLATFORM	243	(1)OCCURRENCE	A	DOCKUM	U TRI	3002
US-1571	MCMURTRY CANYON	PLAINVIEW 0004	PLATFORM	243	(1)OCCURRENCE	A	DOCKUM	U TRI	3002
US-1572	MESQUITE CAMP	PLAINVIEW 0001	PLATFORM	244	(1)OCCURRENCE	A	DOCKUM	U TRI	3002
US-1573	NEAR PETER'S #2,	LAREDO 0011	COASTAL PLAIN	242	(1)OCCURRENCE	A	CATAHOULA	MIO-OLIG	3002
US-1574	NEAR SULO WELL	LAREDO 0012	COASTAL PLAIN	242	(1)OCCURRENCE	A	CATAHOULA	MIO-OLIG	3002
US-1575	NORTH CITA CANYON	PLAINVIEW 0002	PLATFORM	244	(1)OCCURRENCE	A	DOCKUM GP	TRI	3002
US-1576	NORTH VERA ANOMALY	WICHITA FALLS 0002	PLATFORM	240	(1)OCCURRENCE	A	CLEAR FORK GP	PERM	3002
US-1577	NW VERA ANOMALY	WICHITA FALLS 0001	PLATFORM	240	(1)OCCURRENCE	A	CLEAR FORK GP	PERM	3002
US-1578	OLD KELSEY RANCH	MCALLEN 0002	COASTAL PLAIN	240	(3)DEV PRSPCT	A	FRIO-CATAHOULA	MIO-OLIG	3002
US-1579	PAISANO MINE	EMORY PEAK 0001	MOBILE BELT	340	(4)PRODUCER		SANTA ELENA	CRET	3002
US-1580	PFEIL MINE		COASTAL PLAIN	240	MINE	C	SNDS	EOC	
US-1581	PIEDRAS PINTAS	LAREDO 0014	COASTAL PLAIN	242	(1)OCCURRENCE	A	GOLIAD	PLIO	3002
US-1582*	POST		CONT BASIN	240	DEPOSIT	B	DOCKUM GP	TRI	435
US-1583	RATTLESNAKE MINE	PLAINVIEW 0011	PLATFORM	243	(2)PROSPECT	B	DOCKUM	U TRI	3002
US-1584	RED MUD PROSPECT	LUBBOCK 0011	PLATFORM	244	(1)OCCURRENCE	A	DOCKUM GP	TRI	3002
US-1585	SALVADOR SALINAS	MCALLEN 0001	COASTAL PLAIN	240	(3)DEV PRSPCT	A	JACKSON, CATAHOULA	EOC	3002
US-1586	SAN AUGUSTINE	PALESTINE 0001	COASTAL PLAIN	130	(1)OCCURRENCE	A	WECHES	EOC	3002
US-1587	SHIRO	BEAUMONT 0001	COASTAL PLAIN	240	(1)OCCURRENCE	A	OAKVILLE-FLEMING	MIO	3002
US-1588*	SICKENIUS MINE		COASTAL PLAIN	240	MINE		SNDS	EOC	
US-1589	SISTO NAJAR	LLANO 0006	PLATFORM	320	(1)OCCURRENCE	A	OATMAN CR GRNT	PREC	3002
US-1590	STARKEY RANCH	PLAINVIEW 0012	PLATFORM	243	(1)OCCURRENCE	A	DOCKUM	U TRI	3002
US-1591	THOMAS PIT	SEGUIN 0010	COASTAL PLAIN		(4)PRODUCER		OAKVILLE	MIO	3002
US-1594	UNNAMED	LAWTON 0018	MOBILE BELT		(1)OCCURRENCE	A	WICHITA GP	PERM	3002
US-1593	UNNAMED	WICHITA FALLS 0003	PLATFORM	240	(1)OCCURRENCE	A	WICHITA GP	PERM	3002
US-1592	UNNAMED	LAWTON 0014	PLATFORM	243	(1)OCCURRENCE	A	WICHITA GP	PERM	3002
US-1595	VAN HORN DISTRICT	VAN HORN	MOBILE BELT	720	OCCURRENCE	B	SCHIST & DOLOMITE	TERT	
US-1596	WALDECK FARM	AUSTIN 0004	COASTAL PLAIN	240	(1)OCCURRENCE	A	JACKSON	EOC	3002
US-1597	WEDDINGTON MINE		COASTAL PLAIN	240	MINE		SNDS	EOC	
US-1598	YELLOW CUB MINE	LUBBOCK 0006	PLATFORM	244	(1)OCCURRENCE	A	DOCKUM GP	TRI	3002

TABLE 3: URANIUM OCCURRENCES IN THE UNITED STATES OF AMERICA (cont.)

UTAH — INTERNATIONAL URANIUM GEOLOGY INFORMATION SYSTEM (INTURGEO)

MAP-CODE	----DEPOSIT NAME----	-DISTRICT OR QUAD--	--TEC-SETTING--	-TYPE-	--STATUS-----	SZ	-----HOST ROCK------	-HOST AGE-	-------REFERENCES--------
US-1599	(UNKNOWN)	PRICE 0040	MOBILE BELT	730	(1)OCCURRENCE	A	GREEN RIVER FM	EOC	3002
US-1600	ACEITE 2	SALINA 0215	PLATFORM	240	(4)PRODUCER	A	MORRISON	JUR	3002
US-1601	AL ROGERS	MOAB 0077	PLATFORM	240	(3)DEV.PRSPCT	A	MORRISON	JUR	3002
US-1602	ALLEN PROPERTY	RICHFIELD 0064	MOBILE BELT	540	(2)PROSPECT	A	BULLION CANYON VLCN	TERT	3002
US-1604	ARIKAREE MINE	OGDEN 0014	MOBILE BELT	141	(3)DEV PRSPCT	A	PHOSPHORIA FM	PERM	3002
US-1605	ATOMIC KING #2	MOAB 0237	PLATFORM	240	(4)PRODUCER	A	CUTLER	PERM	3002
US-1606	B & M GP	ESCALANTE 0170	PLATFORM	240	(2)PROSPECT	A	CHINLE	TRI	3002
US-1607	BEE	MOAB 0001	PLATFORM	240	(4)PRODUCER	A	MORRISON	JUR	3002
US-1608	BELL GP	DELTA 0003	MOBILE BELT	330	(3)DEV PRSPCT	A	TOPAZ MTN RYLT	MIO	3002
US-1609	BELL HILL	DELTA 0029	MOBILE BELT	330	(4)PRODUCER	A	BELL HILL	ORD-SIL	3002
US-1610	BENJAMIN & FRANK	OGDEN 0011	MOBILE BELT	141	(3)DEV PRSPCT	A	PHOSPHORIA FM	PERM	3002
US-1611	BENNY K	RICHFIELD 0032	MOBILE BELT		(3)DEV PRSPCT	A	INTERMEDIATE INTR	MIO	3002
US-1612	BEST LOOKER	CORTEZ 0059	PLATFORM	240	(4)PRODUCER	A	MORRISON	JUR	3002
US-1613	BETTER BEE	SALINA 0057	MOBILE BELT		(2)PROSPECT	A		TERT	3002
US-1614	BIG INDIAN ORE BELT	URAVAN	PLATFORM	240	MINE	B	SANDSTONES		97
US-1615	BIG RED	CORTEZ 0140	PLATFORM	240	(2)PROSPECT	A	CHINLE	TRI	3002
US-1616	BILLY BOY	MOAB 0293	PLATFORM	240	(3)DEV PRSPCT	A	CHINLE	TRI	3002
US-1617	BLACK STONE INCLINE	MOAB 0325	PLATFORM	240	(4)PRODUCER		MORRISON	JUR	3002
US-1618	BLOWOUT	DELTA 0013	MOBILE BELT	330	(4)PRODUCER		LOST SHEEP DLMT	SIL	3002
US-1619	BLUE BIRD NO1-5	RICHFIELD 0003	MOBILE BELT	240	(2)PROSPECT	A	CRAZY HOLLOW	EOC	3002
US-1620	BLUE JAY-SUNNYSIDE	MOAB 0082	PLATFORM	240	(4)PRODUCER		MORRISON	JUR	3002
US-1621	BLUEBIRD	CORTEZ 0061	PLATFORM	240	(4)PRODUCER	A	MORRISON	JUR	3002
US-1622	BLUEBIRD GP	MOAB 0003	PLATFORM	240	(4)PRODUCER	A	MORRISON	JUR	3002
US-1623	BONANZA	MOAB 0156	PLATFORM	240	(4)PRODUCER		MORRISON	JUR	3002
US-1624	BONNIEBELL ?	VERNAL 017B	MOBILE BELT	240	(1)OCCURRENCE	A	MESAVERDE GP	CRET	3002
US-1625	BRADBURN	RICHFIELD 0070	MOBILE BELT	330	(4)PRODUCER		BULLION CANYON VLCNS	MIO-OLIG	3002
US-1626	BREEZY GROUP	MOAB 0241	PLATFORM	240	(4)PRODUCER		CHINLE	TRI	3002
US-1627	BRONCO CLAIMS	SALINA 0225	PLATFORM	240	(3)DEV.PRSPCT	A	MORRISON	JUR	3002
US-1628	BUCKHORN	PRICE 0011	PLATFORM	240	(4)PRODUCER	A	CHINLE	TRI	3002
US-1629	CANARY	CORTEZ 0028	PLATFORM	240	(1)OCCURRENCE	A	MORRISON	JUR	3002
US-1630	CANARY #4-CANARY GP	RICHFIELD 0084	MOBILE BELT		(2)PROSPECT	A	BULLION CANYON VLCNS	TERT	3002
US-1631	CEDAR	CORTEZ 0153	PLATFORM	240	(4)PRODUCER		CHINLE	TRI	3002
US-1632	CEDAR POINT	SALINA 0010	PLATFORM	240	(4)PRODUCER	A	CHINLE	TRI	3002
US-1633	CEDAR RIDGE #2	PRICE 0015	PLATFORM	240	(3)DEV PRSPCT	A	MORRISON	JUR	3002
US-1634	CHESS RIDGE 1	MOAB 0088	PLATFORM	240	(3)DEV PRSPCT	A	MORRISON	JUR	3002
US-1635	CLIFF HOUSE	CORTEZ 0018	PLATFORM	240	(3)DEV PRSPCT	A	MORRISON	JUR	3002
US-1636	COLUMBIA SHAFT	MOAB 0048	PLATFORM	240	(4)PRODUCER		CHINLE?	TRI	3002
US-1637	COLUTE CLAIMS	VERNAL 0096	MOBILE BELT	240	(2)PROSPECT	A	MESAVERDE GP	CRET	3002
US-1638	CONGRESS-STRAIGHT CR	ESCALANTE 0122	PLATFORM	240	(4)PRODUCER		MORRISON	JUR	3002
US-1639	CONRAD #1	SALINA 0097	PLATFORM	240	(4)PRODUCER	A	CHINLE	TRI	3002
US-1640	COTTON WOOD	MOAB 0295	PLATFORM	240	(4)PRODUCER		CHINLE	TRI	3002
US-1641	COTTONWOOD #1	CORTEZ 0097	PLATFORM	240	(4)PRODUCER	A	MORRISON	JUR	3002
US-1642	COTTONWOOD #1	PRICE 0016	PLATFORM	240	(1)OCCURRENCE	A	MORRISON	JUR	3002
US-1643	DAISY	RICHFIELD 0114	MOBILE BELT	330	(3)DEV PRSPCT	A		TERT	3002
US-1644	DEL MONTE MINES	ESCALANTE 0142	PLATFORM	244	(4)PRODUCER	B	MORRISON	JUR	3002
US-1645	DELL NO 5	DELTA 0018	MOBILE BELT	330	(4)PRODUCER		FISH HAVEN DLMT	ORD	3002
US-1646	DELTA MINE			240	MINE		SNDS	TRI	124
US-1647	DESERT VIEW NO 1	RICHFIELD 0116	MOBILE BELT	330	(4)PRODUCER	A		TERT	3002
US-1648	DESOLATION	SALINA 0130	PLATFORM	240	(4)PRODUCER	A	CHINLE	TRI	3002
US-1649	DEVILS CLAIMS ?	VERNAL 0012	MOBILE BELT	240	(2)PROSPECT	A	MESAVERDE GP	CRET	3002
US-1650	DEVILS SLIDE	OGDEN 0003	MOBILE BELT	141	(2)PROSPECT	A	PARK CITY FM	PERM	3002
US-1651	DIME/DUGWAY	MOAB 0010	PLATFORM	240	(4)PRODUCER		MORRISON	JUR	3002
US-1652	DIRTY DEVIL #3, 4	SALINA 0108	PLATFORM	240	(4)PRODUCER	A	CHINLE	TRI	3002
US-1653	DIRTY DEVIL GP	SALINA 0011	PLATFORM	240	(1)OCCURRENCE	A	CHINLE	TRI	3002
US-1654	DIXIE	CORTEZ 0066	PLATFORM	240	(4)PRODUCER	A	MORRISON	JUR	3002
US-1655	DIXIE	CORTEZ 0014	PLATFORM	240	(2)PROSPECT	A	MORRISON	JUR	3002
US-1656	DP CR MTNS PLCRS	DELTA 0033	MOBILE BELT	110	(3)DEV PRSPCT	C	ALLUV-COLLUV	TERT	3002
US-1657	DUSTY	ESCALANTE 0101	PLATFORM	243	(4)PRODUCER	B	CHINLE	TRI	3002
US-1658	EKHER MINES	ESCALANTE 0152	PLATFORM	240	(4)PRODUCER	D	MORRISON	JUR	3002
US-1660	FAR WEST (SHAFT)	MOAB 0091	PLATFORM		(4)PRODUCER		MORRISON	JUR	3002

TABLE 3: URANIUM OCCURRENCES IN THE UNITED STATES OF AMERICA (cont.)

UTAH — INTERNATIONAL URANIUM GEOLOGY INFORMATION SYSTEM (INTURGEO)

MAP-CODE	----DEPOSIT NAME----	-DISTRICT OR QUAD--	--TEC-SETTING--	-TYPE-	--STATUS-----	SZ	-----HOST ROCK------	-HOST AGE-	-------REFERENCES--------
US 1661	FAULT 1	MOAB 0095	PLATFORM	240	(4)PRODUCER	A	MORRISON	JUR	3002
US-1662	FIRE FLY	MOAB 0141	PLATFORM	240	(4)PRODUCER		MORRISON	JUR	3002
US-1663	FLAT TOP MINE	SALINA 0133	PLATFORM	240	(4)PRODUCER	A	CHINLE	TRI	3002
US-1664	FLORIDE	DELTA 0025	MOBILE BELT	330	(4)PRODUCER		FISH HAVEN DLMT	ORD	3002
US-1665	FLORIDE NO 5	DELTA 0022	MOBILE BELT	330	(4)PRODUCER		BELL HILL DLMT	SIL	3002
US-1666	FLUORINE QUEEN	DELTA 0020	MOBILE BELT	330	(4)PRODUCER		FISH HAVEN DLMT	SIL	3002
US 1667	FLURO & OTHERS	DELTA 0034	MOBILE BELT		(1)OCCURRENCE	B	SPOR MTN	TERT	3002
US-1668	FLYING DUTCHMAN	DELTA 0006	MOBILE BELT		(3)DEV PRSPCT	A		TERT	3002
US 1669	FRISCO/MIDVALE	MOAB 0012	PLATFORM	240	(4)PRODUCER		MORRISON	JUR	3002
US-1670	FRY #40	ESCALANTE 0050	PLATFORM	240	(3)DEV PRSPCT	A	CHINLE	TRI	3002
US-1671	GLADE CLAIMS	CORTEZ 0168	PLATFORM	240	(4)PRODUCER		CHINLE	TRI	3002
US-1672	GLEN RAE	ESCALANTE 0205	PLATFORM	240	(1)OCCURRENCE	A	CHINLE	TRI	3002
US-1673	GREEN CRYSTAL	DELTA 0017	MOBILE BELT	330	(4)PRODUCER		FISH HAVEN DLMT	ORD	3002
US-1674	H & H #2	RICHFIELD 0085	MOBILE BELT		(2)PROSPECT	A	MT BELKNAP VLCN	TERT	3002
US-1675	H B #2	RICHFIELD 0082	MOBILE BELT		(2)PROSPECT	A	BULLION CANYON VLCNS	TERT	3002
US-1676	H BLACKWATER #1	SHIPROCK 0288	PLATFORM	240	(4)PRODUCER	A	SHINARUMP CGLM	TRI	3002
US-1677	HAPPY JACK	MOAB 0050	PLATFORM	240	(3)DEV PRSPCT	A	MORRISON	JUR	3002
US-1678	HARRISITE	DELTA 0028	MOBILE BELT	330	(4)PRODUCER		HARRISITE DLMT	SIL	3002
US-1679	HENRY MOUNTAINS	HENRY MOUNTAINS	CONT BASIN	240	ECONOMIC	C	MORRISON FM	JUR	435
US-1680	HILLTOP	DELTA 0011	MOBILE BELT	230	(4)PRODUCER		INTRUSIVE RYLT BRCC		3002
US-1681	HONEYCOMB GP	DELTA 0001	MOBILE BELT	330	(3)DEV PRSPCT	A	TOPAZ MTN RYLT	MIO	3002
US-1682	HOPE	SALINA 0017	PLATFORM	243	(3)DEV PRSPCT	A	MORRISON	JUR	3002
US-1683	HORN SILV-KING DAVID	RICHFIELD 0102	MOBILE BELT	330	(4)PRODUCER		UNDIFF	CAMB	3002
US-1684	HORSESHOE	CORTEZ 0156	PLATFORM		(3)DEV PRSPCT	A	CHINLE	TRI	3002
US-1685	INDIAN CREEK # 2	CORTEZ 0132	PLATFORM	240	(4)PRODUCER		MORRISON	JUR	3002
US 1686	IRIS MINE	RICHFIELD 0073	MOBILE BELT	330	(4)PRODUCER		BULLION CANYON	MIO	3002
US-1687	IRON QUEEN	RICHFIELD 0111	MOBILE BELT	340	(2)PROSPECT	A		ORD DEV	3002
US-1688	JOMAC	ESCALANTE 0104	PLATFORM	240	(1)OCCURRENCE	A	CHINLE	TRI	3002
US-1689	K O CLAIM	RICHFIELD 0083	MOBILE BELT		(2)PROSPECT	A	BULLION CANYON	TERT	3002
US-1690	KAY CLAIMS	RICHFIELD 0118	MOBILE BELT		(2)PROSPECT	A	NEEDLES RANGE (?)	TERT	3002
US-1691	KEG CLAIM	VERNAL 0027	PLATFORM	243	(2)PROSPECT	A	UINTA	EOC	3002
US-1692	KING EDWARD	CORTEZ 0169	PLATFORM	240	(4)PRODUCER		CHINLE	TRI	3002
US-1693	KING JAMES II	CORTEZ 0170	PLATFORM	240	(4)PRODUCER		CHINLE	TRI	3002
US-1694	KNOT - KNOB HILL	ESCALANTE 0044	PLATFORM	240	(4)PRODUCER	B	CHINLE	TRI	3002
US-1695	LARSON SPRING MINE	OGDEN 0012	MOBILE BELT	141	(3)DEV PRSPCT	A	PHOSPHORIA FM	PERM	3002
US-1696	LEFT HAND FORK	OGDEN 0007	MOBILE BELT	141	(3)DEV PRSPCT	A	PHOSPHORIA FM	PERM	3002
US-1697*	LISBON VALLEY	LISBON VALLEY	CONT BASIN	240	ECONOMIC	E	CUTLER & CHINLE FM	PERM-TRI	435
US-1698	LITTLE BOY	PRICE 0001	PLATFORM	240	(1)OCCURRENCE	A	MORRISON	JUR	3002
US-1699	LITTLE ERMA #2	SALINA 0128	PLATFORM	240	(4)PRODUCER	A	CHINLE	TRI	3002
US-1700	LITTLE SUSAN	SALINA 0115	PLATFORM	240	(4)PRODUCER	A	CHINLE	TRI	3002
US 1701	LIZARD	MOAB 0105	PLATFORM	240	(3)DEV PRSPCT	A	MORRISON	JUR	3002
US 1702	LONE PEAK CLAIM	VERNAL 0026	PLATFORM	243	(2)PROSPECT	A	UINTA	EOC	3002
US-1703	LOST SHEEP	DELTA 0012	MOBILE BELT	330	(4)PRODUCER		BRCC DLMT	TERT	3002
US-1704	LOUISE S TUNNEL	MOAB 0022	PLATFORM	240	(4)PRODUCER		CUTLER	PERM	3002
US-1705	LUCKY BOY	CORTEZ 0070	PLATFORM	240	(4)PRODUCER		MORRISON	JUR	3002
US 1706	LUCKY SEVEN	SALINA 0090	PLATFORM	240	(2)PROSPECT	A	CHINLE	TRI	3002
US-1707	LUCKY STRIKE	ESCALANTE 0156	PLATFORM	240	(1)OCCURRENCE	A	MORRISON	JUR	3002
US-1708	LUCKY STRIKE	RICHFIELD 0050	MOBILE BELT	330	(4)PRODUCER	A	MT BELKNAP VLCNS	TERT	3002
US-1709	MAGOBAR	SALINA 0061	PLATFORM	240	(4)PRODUCER	A	CHINLE	TRI	3002
US-1710	MARYSVALE	MARYSVALE	MOBILE BELT	720	MINE	D	MONZONITE		126
US-1711	MATCHLESS	MOAB 0300	PLATFORM	240	(4)PRODUCER	A	CHINLE	TRI	3002
US-1712	MITTEN 1	ESCALANTE 0004	PLATFORM	243	(4)PRODUCER		CHINLE	TRI	3002
US-1713	MIVIDA	MOAB 0057	PLATFORM	240	(4)PRODUCER	E	CHINLE	TRI	3002
US-1714	MOHAWK CLAIM	SALINA 0222	PLATFORM	240	(1)OCCURRENCE	A	MORRISON	JUR	3002
US 1715	MONUMENT #3	ESCALANTE 0009	PLATFORM	243	(1)OCCURRENCE	A	CHINLE	TRI	3002
US-1716	MYSTERY-SNIFFER	RICHFIELD 0093	MOBILE BELT	520	(4)PRODUCER		BULLION CANYON VLCNS	TERT	3002
US-1717	NEW ARROWHEAD MINE	RICHFIELD 0122	MOBILE BELT		(4)PRODUCER		CARBONATE	PALC	3002
US-1718	NO DEPOSIT NAME	RICHFIELD 0001	MOBILE BELT	240	(1)OCCURRENCE	A	CRAZY HOLLOW	EOC	3002
US-1719	NO NAME MINE	OGDEN 0008	MOBILE BELT	141	(3)DEV PRSPCT	A	BRAZER LMST	MISS	3002
US-1720	NONAMAKER CLAIMS	OGDEN 0001	MOBILE BELT	320	(3)DEV PRSPCT	A	FARMINGTON CANYON	PREC	3002

TABLE 3: URANIUM OCCURRENCES IN THE UNITED STATES OF AMERICA (cont.)

UTAH — INTERNATIONAL URANIUM GEOLOGY INFORMATION SYSTEM (INTURGEO)

MAP-CODE	----DEPOSIT NAME----	-DISTRICT OR QUAD--	--TEC-SETTING--	-TYPE-	--STATUS-----	SZ	-----HOST ROCK------	-HOST AGE-	--------REFERENCES--------
US-1721	NONE SUCH	MOAB 0059	PLATFORM	240	(4)PRODUCER	A	MORRISON	JUR	3002
US-1722	NORTH SLOPE NO 2	SALINA 0201	PLATFORM	240	(4)PRODUCER	A	MORRISON	JUR	3002
US-1723	NORTH WASH	SALINA 0026	PLATFORM	240	(1)OCCURRENCE	A	MORRISON	JUR	3002
US-1724	NOTCH 6	CORTEZ 0143	PLATFORM	240	(4)PRODUCER		CHINLE	TRI	3002
US-1725	NW POLAR MESA GROUP	MOAB 0159	PLATFORM	240	(4)PRODUCER		MORRISON	JUR	3002
US-1726	OAKIE GP	CORTEZ 0144	PLATFORM	240	(4)PRODUCER	A	CHINLE	TRI	3002
US-1727	OLD HICKORY MINE	RICHFIELD 0100	MOBILE BELT	330	(4)PRODUCER				3002
US-1728	OVERSIGHT	DELTA 0009	MOBILE BELT	330	(4)PRODUCER	A	LAKETOWN DLMT	SIL	3002
US-1729	PAY DAY CLAIM	SALINA 0076	PLATFORM	240	(4)PRODUCER	A	CHINLE	TRI	3002
US-1730	PAYDAY #3	CORTEZ 0137	PLATFORM	240	(3)DEV PRSPCT	A	CHINLE	TRI	3002
US-1731	POISON SPRINGS GP	SALINA 0014	PLATFORM	240	(4)PRODUCER	A	CHINLE	TRI	3002
US-1732	PRINCE CLAIMS	RICHFIELD 0090	MOBILE BELT		(2)PROSPECT	A	MOUNT BELKNAP	MIO	3002
US-1733	PRODUCER	RICHFIELD 0115	MOBILE BELT	330	(3)DEV PRSPCT	A		TERT	3002
US-1734	PURPLE PAINT	MOAB 0073	PLATFORM	240	(4)PRODUCER		CUTLER	PERM	3002
US-1735	RAE MARIE 4,5,6	MOAB 0194	PLATFORM	240	(4)PRODUCER		MORRISON	JUR	3002
US-1736	RATTLESNAKE PIT	MOAB 0113	PLATFORM	240	(4)PRODUCER	A	MORRISON	JUR	3002
US-1737	REX PEAK AREA	OGDEN 0010	MOBILE BELT	141	(3)DEV PRSPCT	A	PHOSPHORIA FM	PERM	3002
US-1738	RICO FLATS	MOAB 0250	PLATFORM	240	(1)OCCURRENCE	A	RICO (?)	PERM	3002
US-1739	RIO ALGAN	MOAB 0111	PLATFORM		(4)PRODUCER		CUTLER-CHINLE?	TRI	3002
US-1740	ROAD HOLLOW	OGDEN 0006	MOBILE BELT	141	(2)PROSPECT	A	PHOSPHORIA FM	PERM	3002
US-1741	ROCK DOOR 1	ESCALANTE 0001	PLATFORM	240	(4)PRODUCER	A	CHINLE	TRI	3002
US-1742	ROCK ISLAND GP	PRICE 0018	PLATFORM	240	(2)PROSPECT	A	MORRISON	JUR	3002
US-1743	RUSTY CAN	CORTEZ 0045	PLATFORM	240	(1)OCCURRENCE	A	MORRISON	JUR	3002
US-1744	SAN JUAN	MOAB 0116	PLATFORM	240	(3)DEV PRSPCT	A	MORRISON	JUR	3002
US-1745	SAN JUAN SHAFT	MOAB 0064	PLATFORM		(4)PRODUCER		CHINLE?	TRI	3002
US-1746	SCHOOL SECTION 36	SALINA 0068	PLATFORM	240	(3)DEV PRSPCT	A	CHINLE	TRI	3002
US-1747	SHAMROCK MINE	RICHFIELD 0072	MOBILE BELT	330	(4)PRODUCER	A	NAVAJO SS	JUR	3002
US-1748	SIMPATICA 3	CORTEZ 0116	PLATFORM	240	(4)PRODUCER	B	MORRISON	JUR	3002
US-1749	SMALL FRY	MOAB 0065			(4)PRODUCER		CUTLER ?	PERM	3002
US-1750	SNOW NO 10 ?	VERNAL 0018	MOBILE BELT	240	(1)OCCURRENCE	A	MESAVERDE GP	CRET	3002
US-1751	SORENSEN #1, 3, 4	RICHFIELD 0126	MOBILE BELT		(2)PROSPECT	A		TERT	3002
US-1752	SOUTH FORK GP	SALINA 0085	PLATFORM	240	(2)PROSPECT	A	CHINLE	TRI	3002
US-1753	SOUTH RIM	PRICE 0013	PLATFORM	240	(2)PROSPECT	A	MORRISON	JUR	3002
US-1754	SPIDER GP	DELTA 0002	MOBILE BELT	330	(3)DEV PRSPCT	A	TOPAZ MTN RYLT	MIO	3002
US-1755	STAATS FLUORSPAR	RICHFIELD 0113	MOBILE BELT	330	(4)PRODUCER	A		TERT	3002
US-1756	STAIN 1 & 2	VERNAL 0028	PLATFORM	243	(2)PROSPECT	A	UINTA FM	EOC	3002
US-1757	STRAWBERRY MINE	OGDEN 0002	MOBILE BELT	380	(3)DEV PRSPCT	A	FARMINGTON CANYON	PREC	3002
US-1758	SUNSHINE & OTHERS	CORTEZ 0127	PLATFORM	240	(3)DEV PRSPCT	A	MORRISON	JUR	3002
US-1759	SUZIE	CORTEZ 0149	PLATFORM	240	(4)PRODUCER	A	CHINLE	TRI	3002
US-1760	TAYLOR & REID	ESCALANTE 0013	PLATFORM	243	(4)PRODUCER	B	CHINLE	TRI	3002
US-1761	TEMPLE MOUNTAIN AREA	TEMPLE MOUNTAIN	CONT BASIN	240	MINE	B	CHINLE FM	TRI	96 123
US-1762	THURSDAY	DELTA 0014	MOBILE BELT	330	(4)PRODUCER		LOST SHEEP DLMT	SIL	3002
US-1763	TRISTRAM CR	OGDEN 0004	MOBILE BELT	243	(1)OCCURRENCE	A	WASATCH FM	TERT	3002
US-1764	TWILIGHT CROWN	SALINA 0173	PLATFORM	240	(2)PROSPECT	A	CHINLE	TRI	3002
US-1765	TWIN PEAKS #1 AND 2	RICHFIELD 0117	MOBILE BELT	510	(2)PROSPECT	A		TERT	3002
US-1766	UNCERTAIN	VERNAL 017A	MOBILE BELT	240	(1)OCCURRENCE	A	MESAVERDE GP	CRET	3002
US-1767	UNKNOWN	ESCALANTE 0014	PLATFORM	240	(4)PRODUCER	A	CHINLE	TRI	3002
US-1771	UNKNOWN	PRICE 0017	PLATFORM	240	(1)OCCURRENCE	A	MORRIOSN	JUR	3002
US-1775	UNKNOWN	MOAB 0314	PLATFORM	130	(2)PROSPECT	A	MANCOS SHALE	CRET	3002
US-1774	UNKNOWN	RICHFIELD 0105	MOBILE BELT		(2)PROSPECT	A		TERT	3002
US-1769	UNKNOWN	CORTEZ 0057	PLATFORM	240	(4)PRODUCER	A	MORRISON	JUR	3002
US-1773	UNKNOWN	PRICE 0012	PLATFORM	240	(1)OCCURRENCE	A	MORRISON	JUR	3002
US-1770	UNKNOWN	RICHFIELD 0112	MOBILE BELT	330	(2)PROSPECT	A		TERT	3002
US-1772	UNKNOWN	RICHFIELD 0092	MOBILE BELT		(2)PROSPECT	A	BULLION CANYON VI CNS	TERT	3002
US-1776	UNKNOWN	RICHFIELD 0002	MOBILE BELT	240	(2)PROSPECT	A	CRAZY HOLLOW	EOC	3002
US-1768	UNKNOWN	SALINA 0183	PLATFORM	240	(3)DEV PRSPCT	A	CHINLE	TRI	3002
US-1777	UNKNOWN #22	VERNAL 0103	MOBILE BELT	240	(1)OCCURRENCE	A	MESAVERDE GP	CRET	3002
US-1778	UNKNOWN #23	VERNAL 0104	MOBILE BELT	240	(2)PROSPECT	A	MESAVERDE GP	CRET	3002
US-1779	V-8	CORTEZ 0120	PLATFORM	240	(4)PRODUCER	A	MORRISON	JUR	3002
US-1780	VALLEY VIEW	MOAB 0209	PLATFORM	240	(3)DEV PRSPCT	A	MORRISON	JUR	3002

TABLE 3: URANIUM OCCURRENCES IN THE UNITED STATES OF AMERICA (cont.)

UTAH — INTERNATIONAL URANIUM GEOLOGY INFORMATION SYSTEM (INTURGEO)

MAP-CODE	----DEPOSIT NAME----	-DISTRICT OR QUAD--	--TEC-SETTING--	-TYPE-	--STATUS-----	SZ	-----HOST ROCK------	-HOST AGE-	-------REFERENCES--------
US-1781	VANADIUM QUEEN	MOAB 0149	PLATFORM	240	(4)PRODUCER	B	MORRISON	JUR	3002
US-1782	WEE HOPE	ESCALANTE 0042	PLATFORM	240	(4)PRODUCER	A	CHINLE	TRI	3002
US-1783	WEST INCLINE	MOAB 0007	PLATFORM	240	(4)PRODUCER	B	CHINLE	TRI	3002
US-1784	WHITE CANYON AREA	WHITE CANYON	CONT BASIN	240	MINE	B	SHINARUMP CGLM	TRI	122 142 435
US-1785	WHITE STAR	PRICE 0025	PLATFORM	240	(4)PRODUCER	A	MORRISON	JUR	3002
US-1786	WICKIUP GP	SALINA 0063	PLATFORM	240	(4)PRODUCER	A	CHINLE	TRI	3002
US-1787	WINDY	SALINA 0193	PLATFORM	240	(4)PRODUCER	A	MORRISON	JUR	3002
US-1788	YELLOW CANARY	VERNAL 0004	MOBILE BELT	722	(4)PRODUCER	A	RED CR QRTZ	PREC	3002
US-1789	YELLOW CHIEF	DELTA 0032	MOBILE BELT	240	(4)PRODUCER	C	SPOR MTN	TERT	3002
US-1791	YELLOW CIRCLE CLAIMS	MOAB 0092	PLATFORM	240	(4)PRODUCER		MORRISON	JUR	3002
US-1792	YELLOW JACKET PRSPCT	ESCALANTE 0172	PLATFORM	240	(4)PRODUCER		CHINLE	TRI	3002
US-1793	ZELDA	ESCALANTE 0185	PLATFORM	240	(2)PROSPECT	A	CHINLE	TRI	3002
US-1794	7 MILE MINE	MOAB 0223	PLATFORM	240	(4)PRODUCER		CHINLE	TRI	3002
US-1795	76/8 RIDGE	OGDEN 0009	MOBILE BELT	141	(2)PROSPECT	A	PHOSPHORIA FM	PERM	3002

VERMONT — INTERNATIONAL URANIUM GEOLOGY INFORMATION SYSTEM (INTURGEO)

MAP-CODE	----DEPOSIT NAME----	-DISTRICT OR QUAD--	--TEC-SETTING--	-TYPE-	--STATUS-----	SZ	-----HOST ROCK------	-HOST AGE-	-------REFERENCES--------
US-1796	ALLEN MICA MINE	GLENS FALLS 0016	MOBILE BELT	380	(1)OCCURRENCE	A	MT HOLLY CMPLX	PREC	3002
US-1797	CASTLETON ANOM	GLENS FALLS 0015	MOBILE BELT	730	(1)OCCURRENCE	A	BULL FM-ST CATH	L CAMB	3002
US-1798	EAST JAMAICA #1	GLENS FALLS 0034	MOBILE BELT	720	(1)OCCURRENCE	A	MT HOLLY CMPLX	U PREC	3002
US-1799	EAST JAMAICA #2	GLENS FALLS 0035	MOBILE BELT	720	(1)OCCURRENCE	A	MT HOLLY CMPLX	U PREC	3002
US-1800	EAST KANSAS	GLENS FALLS 0031	MOBILE BELT	380	(1)OCCURRENCE	A	MT HOLLY CMPLX	PREC	3002
US-1801	GRANT BROOK	GLENS FALLS 0025	MOBILE BELT	720	(1)OCCURRENCE	A	MT HOLLY	PREC	3002
US-1802	LITTLE TURKEY MTN	GLEN FALLS 0034	MOBILE BELT	720	(1)OCCURRENCE	A	MT HOLLY CMPLX	PREC	3002
US-1803	MTN BROOK	GLEN FALLS 0024	MOBILE BELT	380	(1)OCCURRENCE	A	MT HOLLY	U PREC	3002
US-1804	OKEMO #1	GLENS FALLS 0018	MOBILE BELT	380	(1)OCCURRENCE	A	MT HOLLY CMPLX	U PREC	3002
US-1805	OKEMO #2&#8	GLENS FALLS 0021	MOBILE BELT	720	(1)OCCURRENCE	A	MT HOLLY	PREC	3002
US-1806	OKEMO #3	GLENS FALLS 0020	MOBILE BELT	720	(1)OCCURRENCE	A	MT HOLLY CMPLX	U PREC	3002
US-1807	OKEMO #4 #6	GLENS FALLS 0023	MOBILE BELT	720	(1)OCCURRENCE	A	MT HOLLY CMPLX	U PREC	3002
US-1808	OKEMO #5	GLENS FALLS 0022	MOBILE BELT	380	(1)OCCURRENCE	A	MT HOLLY CMPLX	U PREC	3002
US-1809	OKEMO #7	GLENS FALLS 0019	MOBILE BELT	720	(1)OCCURRENCE	A	MT HOLLY CMPLX	U PREC	3002
US-1810	PERKINSVILLE ANOM	GLENS FALLS 0028	MOBILE BELT	380	(1)OCCURRENCE	A	MT HOLLY CMPLX	PREC	3002
US-1811	PINNACLE DR SITE	GLENS FALLS 0032	MOBILE BELT	720	(2)PROSPECT	A	MT HOLLY CMPLX	U PREC	3002
US-1812	PINNACLE NORTH	GLENS FALLS 0033	MOBILE BELT	380	(1)OCCURRENCE	A	MT HOLLY CMPLX	PREC	3002
US-1813	ROUTE 103	GLENS FALLS 0017	MOBILE BELT	380	(1)OCCURRENCE	A	MT HOLLY CMPLX	PREC	3002
US-1814	RT 155	GLENS FALLS 0027	MOBILE BELT	720	(1)OCCURRENCE	A	MT HOLLY CMPLX	PREC	3002
US-1815	SNOW VALLEY #1	GLENS FALLS 0029	MOBILE BELT	380	(1)OCCURRENCE	A	MT HOLLY CMPLX	U PREC	3002
US-1816	SNOW VALLEY #2	GLENS FALLS 0030	MOBILE BELT	380	(1)OCCURRENCE	A	MT HOLLY CMPLX	U PREC	3002
US-1817	WARDSBORO BROOK	GLENS FALLS 0036	MOBILE BELT	720	(1)OCCURRENCE	A	MT HOLLY CMPLX	PREC	3002
US-1818	WEST JAMAICA	GLENS FALLS 0037	MOBILE BELT	720	(1)OCCURRENCE	A	MT HOLLY CMPLX	U PREC	3002
US-1819	WESTON	GLENS FALLS 0026	MOBILE BELT	380	(1)OCCURRENCE	A	MT HOLLY CMPLX	U PREC	3002

VIRGINIA — INTERNATIONAL URANIUM GEOLOGY INFORMATION SYSTEM (INTURGEO)

MAP-CODE	----DEPOSIT NAME----	-DISTRICT OR QUAD--	--TEC-SETTING--	-TYPE-	--STATUS-----	SZ	-----HOST ROCK------	-HOST AGE-	-------REFERENCES--------
US-1820	BEN YENUE	CHARLOTTESVILLE 000	MOBILE BELT	720	(1)OCCURRENCE	A	LOVINGSTON	PREC	3002
US-1821	BESSIE BELL MTN	CHARLOTTESVILLE 000	MOBILE BELT	721	(1)OCCURRENCE	A	LOVINGSTON	PREC	3002
US-1822	BOWEN'S FARM	CHARLOTTESVILLE 000	MOBILE BELT	721	(1)OCCURRENCE	A	LOVINGSTON	PREC	3002
US-1823	FIVE FORKS	CHARLOTTESVILLE 000	MOBILE BELT	721	(1)OCCURRENCE	A	LOVINGSTON	PREC	3002
US-1824	HALLADAY	CHARLOTTESVILLE 000	MOBILE BELT	720	(1)OCCURRENCE	A	LOVINGSTON	PREC	3002
US-1825	LANE FARM	CHARLOTTESVILLE 000	MOBILE BELT	720	(1)OCCURRENCE	A	LOVINGSTON	PREC	3002
US-1826	OLD BOWERS ESTATE	CHARLOTTESVILLE 000	MOBILE BELT	720	(1)OCCURRENCE	A	LOVINGSTON	PREC	3002
US-1827	SWANSON-COLES HILL	PIEDMONT	MOBILE BELT	MPCD	ECONOMIC	E	GNSS	?	1049

TABLE 3: URANIUM OCCURRENCES IN THE UNITED STATES OF AMERICA (cont.)

WASHINGTON — INTERNATIONAL URANIUM GEOLOGY INFORMATION SYSTEM (INTURGEO)

MAP-CODE	----DEPOSIT NAME----	-DISTRICT OR QUAD--	--TEC-SETTING--	-TYPE-	--STATUS-----	SZ	-----HOST ROCK------	-HOST AGE-	-------REFERENCES--------
US-1828	A A NO 2	OKANOGAN 0003	MOBILE BELT	340	(1)OCCURRENCE	A	BOULDER CR FM	PREC?	3002
US-1829	ALBION NO 1	OKANOGAN 0047	MOBILE BELT	320	(2)PROSPECT	A	UNNAMED	PREC ?	3002
US-1830	BAIR	RITZVILLE 0012	MOBILE BELT	330	(2)PROSPECT	A	PORPHYRITIC QTZ	CRET	3002
US-1831	BAUGH	RITZVILLE 0002	MOBILE BELT	320	(1)OCCURRENCE	A	UNNAMED MES GRNT	CRET ?	3002
US-1832	BIG SMOKE	RITZVILLE 0013	MOBILE BELT	240	(2)PROSPECT	A	SANPOIL VLCNS (?)	TERT	3002
US-1833	BIG THREE PROPERTY	OKANOGAN 0037	MOBILE BELT	320	(1)OCCURRENCE	A	UNNAMED	PREC ?	3002
US-1834	BISBEE MTN TRENCH	OKANOGAN 0024	MOBILE BELT	380	(2)PROSPECT	A	BOULDER CR FM	PREC?	3002
US-1835	BLUE BONNET	OKANOGAN 0017	MOBILE BELT	380	(2)PROSPECT	A	BOULDER CR FM	PREC?	3002
US-1836	BOB NO 15	OKANOGAN 0014	MOBILE BELT	380	(1)OCCURRENCE	A	BOULDER CR FM	PREC?	3002
US-1837	BOND GP	OKANOGAN 0023	MOBILE BELT	380	(2)PROSPECT	A	BOULDER CR FM	PREC?	3002
US-1838	BONNIE NO 1	OKANOGAN 0013	MOBILE BELT	320	(2)PROSPECT	A	BOULDER CR FM	PREC?	3002
US-1839	BOX CANYON	OKANOGAN 0012	MOBILE BELT	320	(1)OCCURRENCE	A	BOULDER CR FM	PREC?	3002
US-1840	BOYDS BENCH	OKANOGAN 0011	MOBILE BELT		(1)OCCURRENCE	A	BOULDER CR FM	PREC?	3002
US-1841	BROOMFACE	OKANOGAN 0002	MOBILE BELT		(1)OCCURRENCE	A	BOULDER CR FM	PREC?	3002
US-1842	BUCKHORN GP	OKANOGAN 0039	MOBILE BELT	340	(2)PROSPECT	A	UNNAMED	PREC ?	3002
US-1843	BULLDOZER HILL	RITZVILLE 0009	MOBILE BELT	330	(1)OCCURRENCE	A		CRET	3002
US-1844	COLUMBIA ENTERPR	SPOKANE 0010	MOBILE BELT	360	(1)OCCURRENCE	A	MT SPOKANE ALASKITE	CRET-EOC	3002
US-1845	COLUMBIA TUNGSTEN	OKANOGAN 0030	MOBILE BELT	330	(2)PROSPECT	A	WILLINGTON PK PLUT	CRET	3002
US-1846	CURTIN PROPERTY	SPOKANE 0028	MOBILE BELT	360	(2)PROSPECT	A	ALASKITE-PEGMATITE	CRET-TERT	3002
US-1847	DAHL TRACT A	SPOKANE 0013	MOBILE BELT	360	(2)PROSPECT	A	MT SPOKANE QZMZ	CRET-TERT	3002
US-1848	DANDY	OKANOGAN 0051	MOBILE BELT	320	(2)PROSPECT	A	UNNAMED	PREC ?	3002
US-1850	DAYBREAK MINE	SPOKANE 0012	MOBILE BELT	360	(4)PRODUCER	B	MT SPOKANE QZMZ	CRET-TERT	3002
US-1851	DEBORA KAY	OKANOGAN 0020	MOBILE BELT	380	(2)PROSPECT	A	BOULDER CR FM	PREC?	3002
US-1852	DR LEARY	OKANOGAN 0025	MOBILE BELT	380	(1)OCCURRENCE	A	BOULDER CR FM	PREC?	3002
US-1853	EMSKAMP & BLACKWELL	RITZVILLE 0007	MOBILE BELT	330	(1)OCCURRENCE	A	UNNAMED MES GRNT	CRET	3002
US-1854	FARQUHAR AND BRUCE	SANDPOINT 0025	MOBILE BELT	330	(2)PROSPECT	A	METALLINE (?) LMST	CAMB/CRET	3002
US-1855	FORD ROCK	OKANOGAN 0018	MOBILE BELT	380	(1)OCCURRENCE	A	BOULDER CR FM	PREC?	3002
US-1856	FOSBACK LEASE	OKANOGAN 0029	MOBILE BELT	330	(1)OCCURRENCE	A	GRANITIC ROCKS	UNKNOWN	3002
US-1857	FRANK KANN FARM	SPOKANE 0041	MOBILE BELT	360	(2)PROSPECT	A	MT SPOKANE QZMZ	CRET-EOC	3002
US-1858	GRAND COULEE	RITZVILLE 0001	MOBILE BELT	320	(1)OCCURRENCE	A	UNNAMED MES GRNT	CRET ?	3002
US-1859	GRAVES MTN	OKANOGAN 0046	MOBILE BELT	320	(1)OCCURRENCE	A	UNNAMED	PREC ?	3002
US-1860	GREEN NUGGET	SANDPOINT 0034	MOBILE BELT	360	(4)PRODUCER		HUNGRY MTN GRNT	CRET/QUAT	3002
US-1861	HAND R	SANDPOINT 0009	MOBILE BELT	320	(1)OCCURRENCE	A	PHILLIPS LAKE GRDR	CRET-EOC	3002
US-1862	HANDPICK	RITZVILLE 0008	MOBILE BELT	320	(2)PROSPECT	A	TURTLE LAKE GRDR	CRET	3002
US-1863	HANSON LEASE	SPOKANE 0039	MOBILE BELT	360	(4)PRODUCER	A	MT SPOKANE ALASKITE	CRET-EOC	3002
US-1864	HARP PROPERTY	SANDPOINT 0028	MOBILE BELT	330	(2)PROSPECT	A	STARVATION FLAT PLUT	CRET	3002
US-1865	HAYE LEASE	SANDPOINT 0027	MOBILE BELT	360	(2)PROSPECT	A	STARVATION FLAT PLUT	CRET	3002
US-1866	HEREM-MOORE LEASE	SPOKANE 0011	MOBILE BELT	360	(4)PRODUCER		MT SPOKANE ALASKITE	CRET OR EO	3002
US-1867	HIGH NOON MINE	SANDPOINT 0008	MOBILE BELT	360	(4)PRODUCER		PHILLIPS LAKE GRDR	CRET-EO	3002
US-1868	INGRAM LEASE	SPOKANE 0023	MOBILE BELT	360	(2)PROSPECT	A	MT SPOKANE ALASKITE	CRET-TERT	3002
US-1869	J GRAEBER LEASE	OKANOGAN 0001	MOBILE BELT		(2)PROSPECT	A	BOULDER CR FM	PREC	3002
US-1870	JIM WEST LEASE	OKANOGAN 0031	MOBILE BELT	730	(1)OCCURRENCE	A	OLD DOMINION LMST	CAMB	3002
US-1871	KIT CARSON URANIUM	SPOKANE 0017	MOBILE BELT	360	(2)PROSPECT	A	MT SPOKANE ALASKITE	CRET-TERT	3002
US-1872	LAND LEASE	SPOKANE 0037	MOBILE BELT	360	(2)PROSPECT	A	MT SPOKANE QZMZ	CRET-TERT	3002
US-1873	LEHMBECKER LEASE	SPOKANE 0008	MOBILE BELT	360	(4)PRODUCER	A	MT SPOKANE ALASKITE	CRET-EOC	3002
US-1874	LEONA SPECIAL	OKANOGAN 0049	MOBILE BELT	320	(2)PROSPECT	A	UNNAMED	PREC ?	3002
US-1875	LEROY WELLS	SANDPOINT 0013	MOBILE BELT	360	(2)PROSPECT	A	MUSC-BIOT QZMZ	CRET-EOC	3002
US-1876	LOWLEY LEASE	RITZVILLE 0010	MOBILE BELT	370	(4)PRODUCER	A		PALZ	3002
US-1877	LUCKY BOY NO 12	OKANOGAN 0052	MOBILE BELT	320	(2)PROSPECT	A	UNNAMED	PREC ?	3002
US-1878	LUCKY 21	OKANOGAN 0057	MOBILE BELT	320	(1)OCCURRENCE	A	UNNAMED	PREC ?	3002
US-1879	LYMAN BROOKS	SANDPOINT 0029	MOBILE BELT	330	(3)DEV PRSPCT	A	STARVATION FLAT PLUT	CRET	3002
US-1880	MICA MTN	RITZVILLE 0005	MOBILE BELT	330	(1)OCCURRENCE	A	UNNAMED MES GRNT	CRET	3002
US-1881	MIDNITE MINE	RITZVILLE 0023	MOBILE BELT	370	(4)PRODUCER	D	TOGO FM	PREC	3002
US-1883	MORNING SUN URANIUM	SPOKANE 0014	MOBILE BELT	360	(2)PROSPECT	A	MT SPOKANE ALASKITE	CRET-TERT	3002
US-1884	MOURNING LEASE	SPOKANE 0040	MOBILE BELT	360	(4)PRODUCER	A	MT SPOKANE ALASKITE	CRET-EOC	3002
US-1885	MULLIGAN LEASE	OKANOGAN 0019	MOBILE BELT	380	(1)OCCURRENCE	A	BOULDER CR FM	PREC?	3002
US-1886	N & S U PROJECT	OKANOGAN 0016	MOBILE BELT	380	(2)PROSPECT	A	BOULDER CR FM	PREC?	3002
US-1887	NANCY LOWLEY	RITZVILLE 0017	MOBILE BELT	340	(2)PROSPECT	A	PORPHYRITIC QTZ	CRET	3002
US-1889	NO NAME (NEW)	SPOKANE 0021	MOBILE BELT	360	(1)OCCURRENCE	A	ALASKITIC GRUS	CRET-TERT	3002
US-1888	NO NAME (NEW)	SPOKANE 0032	MOBILE BELT	360	(1)OCCURRENCE	A	MT SPOKANE QZMZ	CRET-EOC	3002

TABLE 3: URANIUM OCCURRENCES IN THE UNITED STATES OF AMERICA (cont.)

WASHINGTON — INTERNATIONAL URANIUM GEOLOGY INFORMATION SYSTEM (INTURGEO)

MAP-CODE	----DEPOSIT NAME----	-DISTRICT OR QUAD--	--TEC-SETTING--	-TYPE-	--STATUS-----	SZ	-----HOST ROCK------	-HOST AGE-	-------REFERENCES--------
US-1890	NORTH STAR URANIUM	SPOKANE 0009	MOBILE BELT	360	(3)DEV PRSPCT	A	MT SPOKANE MNZN	CRET-TERT	3002
US-1891	OSBORNE	RITZVILLE 0003	MOBILE BELT	320	(1)OCCURRENCE	A	UNNAMED MES GRNT	CRET ?	3002
US-1892	PAINTED DESERT	SPOKANE 0019	MOBILE BELT	360	(2)PROSPECT	A	MT SPOKANE ALASKITE	CRET-TERT	3002
US-1893	RAINY DAY CLAIM	OKANOGAN 0040	MOBILE BELT	320	(1)OCCURRENCE	A	UNNAMED	PREC ?	3002
US-1894	RATTLESNAKE	OKANOGAN 0009	MOBILE BELT		(2)PROSPECT	A	BOULDER CR FM	PREC?	3002
US-1895	RENNIGER LEASE	SPOKANE 0031	MOBILE BELT	360	(2)PROSPECT	A	MT SPOKANE QZMZ	CRET-TERT	3002
US-1896	SCRANTON LEASE	OKANOGAN 0026	MOBILE BELT	380	(2)PROSPECT	A	BOULDER CR FM	PREC?	3002
US-1897	SECTION 17 (NEW)	RITZVILLE 0019	MOBILE BELT	320	(1)OCCURRENCE	A	PORPHYR QZMZ	CRET ?	3002
US-1898	SECTION 20	OKANOGAN 0027	MOBILE BELT	380	(1)OCCURRENCE	A	BOULDER CR FM	PREC?	3002
US-1899	SECTION 5 PROSPECT	OKANOGAN 0007	MOBILE BELT		(1)OCCURRENCE	A	BOULDER CR FM	PREC?	3002
US-1900	SHERWOOD MINE	RITZVILLE 0016	MOBILE BELT	240	(4)PRODUCER	D	SHERWOOD CGLM	EOC ?	3002
US-1902	SILVER DOLLAR	SANDPOINT 0030	MOBILE BELT	360	(3)DEV.PRSPCT	A	BLICKENSDERFER QZMZ	CRET	3002
US-1903	SLEEPLESS NIGHT	OKANOGAN 0053	MOBILE BELT	320	(2)PROSPECT	A	UNNAMED	PREC ?	3002
US-1904	SOUTH HILL NO 1	OKANOGAN 0038	MOBILE BELT	320	(1)OCCURRENCE	A	UNNAMED	UNKNOWN	3002
US-1905	SPOKANE MOLY MINE	RITZVILLE 0015	MOBILE BELT	330	(3)DEV PRSPCT	A	QZMZ	CRET	3002
US-1906	SPOKANE MTN U DEP	RITZVILLE 0026	MOBILE BELT	370	(3)DEV.PRSPCT	C	TOGO FM	PREC	3002
US-1907	STARLIGHT	SANDPOINT 0005	MOBILE BELT		(2)PROSPECT	A	PHILLIPS LAKE GRDR	CRET-EOC	3002
US-1908	SUNSET NO 2	OKANOGAN 0015	MOBILE BELT	380	(1)OCCURRENCE	A	BOULDER CR FM	PREC?	3002
US-1909	TIE CAMP CR	OKANOGAN 0010	MOBILE BELT		(1)OCCURRENCE	A	BOULDER CR FM	PREC?	3002
US-1910	TIP TOP NO 1	OKANOGAN 0021	MOBILE BELT	380	(1)OCCURRENCE	A	BOULDER CR FM	PREC?	3002
US-1911	TRIPLE H AND J MINE	SANDPOINT 0007	MOBILE BELT	360	(4)PRODUCER		PHILLIPS LAKE GRDR	CRET-EO	3002
US-1912	TURTLE LAKE PROSPECT	RITZVILLE 0020	MOBILE BELT	240	(1)OCCURRENCE	A	LATAH FM (?)	MIO	3002
US-1913	TWILIGHT	RITZVILLE 0022	MOBILE BELT	370	(2)PROSPECT	A	TOGO FM	PREC	3002
US-1914	VAN MAGEN PROPERTY	SPOKANE 0026	MOBILE BELT	360	(2)PROSPECT	A	MT SPOKANE ALASKITE	CRET-TERT	3002
US-1915	WILLARD TONER	SPOKANE 0002	MOBILE BELT	360	(2)PROSPECT	A	MT SPOKANE QZMZ	CRET-TERT	3002

WISCONSIN — INTERNATIONAL URANIUM GEOLOGY INFORMATION SYSTEM (INTURGEO)

MAP-CODE	----DEPOSIT NAME----	-DISTRICT OR QUAD--	--TEC-SETTING--	-TYPE-	--STATUS-----	SZ	-----HOST ROCK------	-HOST AGE-	-------REFERENCES--------
US-1916	ANKLAM FARM	GREEN BAY 0005	SHIELD	350	(2)PROSPECT	A	WOLF RIVER BATH	PREC	3002
US-1917	BLACK RIVER	EAU CLAIRE 0001	SHIELD	710	(1)OCCURRENCE	A		PREC	3002
US-1918	F AND K CLAIMS	GREEN BAY 0008	SHIELD	340	(1)OCCURRENCE	A	WOLF RIVER BATH	PREC	3002
US-1919	MARION BASEBALL FLD	GREEN BAY 0009		340	(1)OCCURRENCE	A	WOLF RIVER BATH	PREC	3002
US-1920	RADIES FARM	GREEN BAY 0007	SHIELD	350	(1)OCCURRENCE	A	WOLF RIVER BATH	PREC	3002
US-1921	RADIES SHAFT	GREEN BAY 0006	SHIELD	350	(1)OCCURRENCE	A	WOLF RIVER BATH	PREC	3002
US-1922	TIGERTON DELLS-E	GREEN BAY 0003	SHIELD	320	(1)OCCURRENCE	A	WOLF RIVER BATH	PREC	3002
US-1923	TIGERTON DELLS-W	GREEN BAY 0004	SHIELD	320	(1)OCCURRENCE	A	WOLF RIVER BATH	PREC	3002
US-1924	WAUSAU SENT	GREEN BAY 0002	SHIELD	320	(1)OCCURRENCE	A	WAUSAW SENT CMPLX	PREC	3002
US-1925	ZUNKER FARM	GREEN BAY 0001	SHIELD	520	(1)OCCURRENCE	A	STETTIN PLUTON	PREC	3002

TABLE 3: URANIUM OCCURRENCES IN THE UNITED STATES OF AMERICA (cont.)

WYOMING — INTERNATIONAL URANIUM GEOLOGY INFORMATION SYSTEM (INTURGEO)

MAP-CODE	----DEPOSIT NAME----	-DISTRICT OR QUAD--	--TEC-SETTING--	-TYPE-	--STATUS-----	SZ	-----HOST ROCK------	-HOST AGE-	-------REFERENCES--------
US-1926	AIBORNE ANOMALY #5	TORRINGTON 0043	PLATFORM		(1)OCCURRENCE	A	HARTVILLE	PENN	3002
US-1927	AIR ANOMALY 4	TORRINGTON 0045	PLATFORM	730	(1)OCCURRENCE	A	ARIKAREE	MIO	3002
US-1928	AIRBORNE ANOMALY #2	TORRINGTON 0063	PLATFORM	730	(1)OCCURRENCE	A	FORT UNION	OLIG	3002
US-1929	ALBANY #1 CLAIM	TORRINGTON 0031	PLATFORM	330	(3)DEV PRSPCT	A	PREC	PREC	3002
US-1930	ALBERT SIMS LAND	TORRINGTON 0074	PLATFORM	240	(1)OCCURRENCE	A	FORT UNION	PALC	3002
US-1931	ANOM BENTONITE	CODY 0019	MOBILE BELT	130	(1)OCCURRENCE	A	MOWRY-THERMOPOLIS	L CRET	3002
US-1932	ANOMALY #4	SHERIDAN 0015	MOBILE BELT	243	(1)OCCURRENCE	A	CLOVERLY	CRET	3002
US-1933	ANOMALY NO 3	SHERIDAN 0017	MOBILE BELT	210	(1)OCCURRENCE	A	CLOVERLY	CRET	3002
US-1934	B-17-46 AIRBORNE	ROCK SPRINGS 0021	MOBILE BELT	241	(1)OCCURRENCE	A	WASATCH	EOC	3002
US-1935	BAKER CLAIM	ARMINTO 0030	MOBILE BELT		(3)DEV PRSPCT	A	LANCE	CRET	3002
US-1936	BALBOA MINE	GILLETTE 0012	PLATFORM	240	(4)PRODUCER		FALL RIVER	LCRET	3002
US-1937	BEAR CR MINE	NEWCASTLE 0135	PLATFORM	240	(4)PRODUCER	D	WASATCH	EOC	3002
US-1938	BETTY #12	NEWCASTLE 0083	PLATFORM	240	(4)PRODUCER	A	WASATCH	EOC	3002
US-1939	BETTY DEPOSIT	NEWCASTLE 0126	PLATFORM	240	(2)PROSPECT	A	WASATCH	EOC	3002
US-1940	BETTY LOU GP	NEWCASTLE 0148	PLATFORM	240	(4)PRODUCER	A	WASATCH	EOC	3002
US-1941	BIG CHIEF MICA MINE	TORRINGTON 0039	PLATFORM	320	(1)OCCURRENCE	A	PREC	PREC	3002
US-1942	BIG HILL GP #1	SHERIDAN 0012	MOBILE BELT	240	(1)OCCURRENCE	A	CLOVERLY	CRET	3002
US-1943	BIG HILL GP #2	SHERIDAN 0008	MOBILE BELT	210	(1)OCCURRENCE	A	CLOVERLY	CRET	3002
US-1944	BIG T CLAIMS	ROCK SPRINGS 0016	MOBILE BELT	241	(1)OCCURRENCE	A	WASATCH	EOC	3002
US-1945	BIG WIND	CODY 0008	MOBILE BELT	210	(2)PROSPECT	A	MORRISON	JUR	3002
US-1946	BILL SMITH MINE	NEWCASTLE 0156	PLATFORM	240	(4)PRODUCER	D	WASATCH	EOC	3002
US-1947	BLACK BUTTE CR	ROCK SPRINGS 0028	MOBILE BELT	112	(1)OCCURRENCE	A	ROCK SPRINGS	U CRET	3002
US-1948	BLOWOUT MINE	NEWCASTLE 0008	PLATFORM	240	(4)PRODUCER		WASATCH	EOC	3002
US-1949	BOB CAT CLAIMS	TORRINGTON 0066	SHIELD PLATFORM	210	(1)OCCURRENCE	A	FORT UNION	PALC	3002
US-1950	BOBCAT GULCH	SHERIDAN 0019	MOBILE BELT	240	(2)PROSPECT	A	CLOVERLY	CRET	3002
US-1951	BOWERS CLAIM GP	NEWCASTLE 0169	PLATFORM		(2)PROSPECT	A	WHITE RIVER	OLIG	3002
US-1952	BULL CEDAR CR	ARMINTO 0028	MOBILE BELT	241	(1)OCCURRENCE	A	FORT UNION	PALC	3002
US-1953	BURRIS DRAW	ARMINTO 0031	MOBILE BELT	241	(3)DEV PRSPCT	A	FORT UNION	PALC	3002
US-1954	BUSFIELD MINE	GILLETTE 0032	PLATFORM	240	(4)PRODUCER	B	FALL RIVER	L CRET	3002
US-1955	B17-97 AIRBORNE ANOM	ROCK SPRINGS 0031	MOBILE BELT	112	(3)DEV PRSPCT	A	ROCK SPRINGS	U CRET	3002
US-1956	CARLILE MINE	GILLETTE 0011	PLATFORM	240	(4)PRODUCER	B	LAKOTA	L CRET	3002
US-1957	CARNOTITE B-1 MINE	OGDEN 0005	MOBILE BELT	243	(2)PROSPECT	A	GANNETT GP	CRET	3002
US-1958	CARPENTER CANYON	ARMINTO 0035	MOBILE BELT	241	(1)OCCURRENCE	A	FORT UNION	PALC	3002
US-1959	CAVE GP	CODY 0023	MOBILE BELT	230	(4)PRODUCER	A	MADISON LMST	MISS	3002
US-1960	CEDAR HILLS (?)	RAWLINS 0083	MOBILE BELT	240	(4)PRODUCER		BROWNS PARK	MIO	3002
US-1961	CHA PEXTON RANCH	TORRINGTON 0030	PLATFORM	721	(1)OCCURRENCE	A	PREC	PREC	3002
US-1962	CHICK MTN PROSPECT	OGDEN 0019	MOBILE BELT	141	(2)PROSPECT	A	PHOSPHORIA FM	PERM	3002
US-1963	COCHRAN MINE	LANDER 0009	MOBILE BELT	240	(4)PRODUCER		WAGON BED	EOC	3002
US-1964	COPPER BELT MINES	TORRINGTON 0123	PLATFORM		(4)PRODUCER		PREC	PREC-MIO	3002
US-1965	COPPER CR	CASPER 0117	MOBILE BELT	710	(2)PROSPECT	A	PREC GRNT	PREC	3002
US-1966	COPPER KING MINE	TORRINGTON 0014	SHIELD PLATFORM	721	(1)OCCURRENCE	A	PREC	PREC	3002
US-1968	COWLEY DEPOSIT	CODY 0015	MOBILE BELT	110	(2)PROSPECT	A	MESAVERDE	CRET	3002
US-1969	CROOKED CR GROUP	CODY 0020	MOBILE BELT	240	(2)PROSPECT	A	MORRISON-CLOVERLY	JUR-CRET	3002
US-1970	CROOKS GAP AREA	CROOKS GAP	BASIN	240	MINE	E	SANDSTONES	TERT	97
US-1971	D & L PRAEGER	TORRINGTON 0038	PLATFORM	721	(1)OCCURRENCE	A	PREC	PREC	3002
US-1972	DAVIS DRAW	SHERIDAN 0005	MOBILE BELT	240	(1)OCCURRENCE	A	CLOVERLY	CRET	3002
US-1973	DEAD INDIAN GP	CODY 0007	MOBILE BELT	240	(2)PROSPECT	A	FLATHEAD SS	CAMB	3002
US-1974	DECORATION NO 1	TORRINGTON 0033	PLATFORM	730	(4)PRODUCER		CASPER	PREM	3002
US-1975	DENNIS LEASE	GILLETTE 0024	PLATFORM	240	(4)PRODUCER		FALL RIVER	LCRET	3002
US-1976	DESERT ROSE PRSPCT	CHEYENNE 0007	PLATFORM	240	(4)PRODUCER		CLOVERLY	CRET	3002
US-1977	DIAMOND BELL MINE	TORRINGTON 0027	PLATFORM	722	(1)OCCURRENCE	A	PREC	PREC	3002
US-1978	DICK RILEY CLAIM	TORRINGTON 0041	PLATFORM	320	(1)OCCURRENCE	A	PREC	PREC	3002
US-1979	DRY FORK	ARMINTO 0024	MOBILE BELT	730	(1)OCCURRENCE	A	AMSDEN	MISS	3002
US-1980	ENOCHS DRAW	SHERIDAN 0001	MOBILE BELT	210	(1)OCCURRENCE	A	WASATCH	EOC	3002
US-1981	FAITH #2-#3	TORRINGTON 0059	PLATFORM	720	(1)OCCURRENCE	A	ARIKAREE	MIO	3002
US-1982	FISHOOK AREA	ARMINTO 0015	MOBILE BELT	240	(1)OCCURRENCE	A	FT UNION	PALC	3002
US-1983	FLY PIT	NEWCASTLE 0146	PLATFORM	240	(4)PRODUCER		WASATCH	EOC	3002
US-1984	FORELLEN PEAK	ASHTON 0011	MOBILE BELT	140	(1)OCCURRENCE	A	PHOSPHORIA	PERM	3002
US-1985	FORKED CANYON #2	ARMINTO 0033	MOBILE BELT	241	(1)OCCURRENCE	A	FORT UNION	PALC	3002
US-1986	FOX #8 AND #10	TORRINGTON 0048	PLATFORM	730	(1)OCCURRENCE	A	WHITE RIVER	OLIG	3002

TABLE 3: URANIUM OCCURRENCES IN THE UNITED STATES OF AMERICA (cont.)

WYOMING — INTERNATIONAL URANIUM GEOLOGY INFORMATION SYSTEM (INTURGEO)

MAP-CODE	----DEPOSIT NAME----	-DISTRICT OR QUAD--	--TEC-SETTING--	-TYPE-	--STATUS-----	SZ	-----HOST ROCK------	-HOST AGE-	-------REFERENCES--------
US-1987	GAS HILLS AREA	GAS HILLS	CONT BASIN	240	MINE	E	WIND RIVER FM	EOC	97
US-1988	GENEVA PASS PGMT	SHERIDAN 0014	MOBILE BELT	320	(1)OCCURRENCE	A	PGMT	PREC	3002
US-1989	GETTY & SHELLY			240	MINE		SNDS		15 113
US-1990	GRIFFITH LEASE	GILLETTE 0010	PLATFORM		(4)PRODUCER		LAKOTA	LCRET	3002
US-1991	HADES NO 17	CASPER 0088	MOBILE BELT	241	(1)OCCURRENCE	A	WAGON BED	EOC	3002
US-1992	HAPPY #1	ARMINTO 0032	MOBILE BELT	241	(1)OCCURRENCE	A	FORT UNION	PALC	3002
US-1993	HARNEY CLAIMS	TORRINGTON 0090	SHIELD PLATFORM	240	(1)OCCURRENCE	A	ARIKAREE	OLIG	3002
US-1994	HAUBER MINE	GILLETTE 0026	PLATFORM	240	(4)PRODUCER	D	LAKOTA	L CRET	3002
US-1995	HAZENVILLE	TORRINGTON 0010	SHIELD PLATFORM	330	(1)OCCURRENCE	A	PREC	PREC	3002
US-1996	HELMER RANCH	GILLETTE 0049	PLATFORM	240	(4)PRODUCER	A	FALL RIVER	L CRET	3002
US-1997	HENRY REESE LAND	TORRINGTON 0071	PLATFORM	210	(1)OCCURRENCE	A	FORT UNION	PALC	3002
US-1999	HIGHLAND MINE	NEWCASTLE 0158	PLATFORM	240	(4)PRODUCER	E	WASATCH	EOC	3002
US-2000	HINES	SHERIDAN 0004	MOBILE BELT		(1)OCCURRENCE	A	WASATCH	EOC	3002
US-2001	HOBO MINE	TORRINGTON 0024	PLATFORM	721	(2)PROSPECT	A	PREC	PREC	3002
US-2002	HOFFMAN MINE	CODY 0032	MOBILE BELT	230	(4)PRODUCER	B	MADISON LMST	MISS	3002
US-2003	HOLMES LEASE	GILLETTE 0017	PLATFORM	240	(4)PRODUCER		FALL RIVER FM	LCRET	3002
US-2004	ILLCO	ARMINTO 0026	MOBILE BELT	241	(1)OCCURRENCE	A	MESAVERDE	CRET	3002
US-2005	J B #1	TORRINGTON 0015	SHIELD PLATFORM	722	(1)OCCURRENCE	A	PRE CAMB	PREC	3002
US-2006	JACK PAYNE RANCH	SHERIDAN 0016	PLATFORM	241	(1)OCCURRENCE	A	WASATCH	EOC	3002
US-2007	JACK PAYNE RANCH#1	SHERIDAN 0018	PLATFORM	210	(1)OCCURRENCE	A	WASATCH	EOC	3002
US-2008	JAMAX	CODY 0009	MOBILE BELT	210	(2)PROSPECT	A	MORRISON	JUR	3002
US-2009	JAMES STROCK LAND	TORRINGTON 0075	PLATFORM	240	(1)OCCURRENCE	A	FORT UNION	PALC	3002
US-2010	JAN CLAIMS 1-5	TORRINGTON 0087	SHIELD PLATFORM	240	(1)OCCURRENCE	A	WASATCH	TERT	3002
US-2011	JAY SMITH RANCH	TORRINGTON 0042	PLATFORM	730	(1)OCCURRENCE	A	WHITE RIVER	MIO	3002
US-2012	JEANNETTE CLAIMS	NEWCASTLE 0018	PLATFORM	240	(4)PRODUCER	B	WASATCH	EOC	3002
US-2013	JIM DANDY	ARMINTO 0037	MOBILE BELT	241	(1)OCCURRENCE	A	FORT UNION	PALC	3002
US-2014	JUDY 14	TORRINGTON 0070	PLATFORM	210	(1)OCCURRENCE	A	FORT UNION	PALC	3002
US-2015	KARI CLAIMS	SHERIDAN 0002	MOBILE BELT		(2)PROSPECT	A	TENSLEEP	PENN	3002
US-2016	KING DRAW	ARMINTO 0029	MOBILE BELT	241	(1)OCCURRENCE	A	FORT UNION	PALC	3002
US-2017	KIRBY CR ANOMALY	ARMINTO 0010	MOBILE BELT		(1)OCCURRENCE	A	WAGON BED	EOC	3002
US-2018	KREISLEY CLAIMS	TORRINGTON 0022	PLATFORM	721	(1)OCCURRENCE	A	PREC	PREC	3002
US-2019	LAUREL LEE CLAIMS	TORRINGTON 0057	PLATFORM	730	(1)OCCURRENCE	A	ARIKAREE	MIO	3002
US-2020	LEAVITT CR	OGDEN 0021	MOBILE BELT	220	(1)OCCURRENCE	A	BRIDGER FM	TERT	3002
US-2021	LEO INCLINE	CODY 0033	MOBILE BELT	230	(4)PRODUCER	A	MADISON LMST	MISS	3002
US-2022	LEWIS DENNIS RANCH	GILLETTE 0025	PLATFORM	240	(4)PRODUCER		FALL RIVER	LCRET	3002
US-2023	LITTLE KAY CLAIMS	ROCK SPRINGS 0024	MOBILE BELT	241	(2)PROSPECT	A	ERICSON	U CRET	3002
US-2024	LOST CR SCHROECK	LANDER 0013	MOBILE BELT	220	(4)PRODUCER	A	WASATCH/BATTLE SPRNG	EOC	3002
US-2025	LOVELL DEPOSIT	CODY 0016	MOBILE BELT	110	(1)OCCURRENCE	A	MESAVERDE	CRET	3002
US-2026	LOWMILLER BENCH	SHERIDAN 0003	MOBILE BELT		(2)PROSPECT	A	TENSLEEP	PENN	3002
US-2027	LUCKY ANN #3 CLAIM	TORRINGTON 0052	PLATFORM	730	(1)OCCURRENCE	A	ARIKAREE	MIO	3002
US-2028	LUCKY ANN #5 CLAIM	TORRINGTON 0054	PLATFORM	730	(1)OCCURRENCE	A	ARIKAREE	MIO	3002
US-2029	LUCKY TURK	ROCK SPRINGS 0029	MOBILE BELT	241	(3)DEV PRSPCT	A	ERICSON	U CRET	3002
US-2030	MAHONEY #1	TORRINGTON 0028	PLATFORM	721	(1)OCCURRENCE	A	PREC	PREC	3002
US-2031	MARVEL MINE	CODY 0018	MOBILE BELT	210	(3)DEV PRSPCT	A	MORRISON-CLOVERLY	U JUR	3002
US-2032	MARY #1	NEWCASTLE 0080	PLATFORM	240	(3)DEV PRSPCT	A	WASATCH	EOC	3002
US-2033	MASEK FEE LAND	TORRINGTON 0069	PLATFORM	240	(4)PRODUCER		FORT UNION	PALC	3002
US-2034	MCCOUN-WELLS-RHOADS	TORRINGTON 0003	SHIELD PLATFORM	320	(1)OCCURRENCE	A	CASPER, HARTVILLE	PREC	3002
US-2035	MCPHERSON DRAW	ARMINTO 0027	MOBILE BELT	241	(2)PROSPECT	A	MESAVERDE	CRET	3002
US-2036	MERVIS COPPER	TORRINGTON 0008	SHIELD PLATFORM	210	(2)PROSPECT	A	CASPER, HARTVILLE	PERM	3002
US-2037	MESA #5 CLAIMS	TORRINGTON 0080	SHIELD PLATFORM	240	(1)OCCURRENCE	A	WASATCH	TERT	3002
US-2038	MESA #8 CLAIM	TORRINGTON 0081	SHIELD PLATFORM	240	(1)OCCURRENCE	A	WASATCH	TERT	3002
US-2039	MICKEY #1 CLAIM	TORRINGTON 0053	PLATFORM		(1)OCCURRENCE	A	ARIKAREE	MIO	3002
US-2040	MIKE NO 8	CODY 0030	MOBILE BELT	230	(4)PRODUCER	B	MADISON LMST	MISS	3002
US-2041	MISSEY-DEL LINCH	ARMINTO 0034	MOBILE BELT	240	(4)PRODUCER		FORT UNION	PALC	3002
US-2042	MODERN MINES	CODY 0029	MOBILE BELT	230	(4)PRODUCER	A	MADISON LMST	MISS	3002
US-2043	MONUMENT HILL AREA	POWDER RIVER BASIN	CONT BASIN	240	MINE	E	WASATCH	EOC	81 193
US-2044	MOORE FEE	NEWCASTLE 0132	PLATFORM	240	(4)PRODUCER	A	WASATCH	EOC	3002
US-2045	MOORE GP	NEWCASTLE 0172	PLATFORM	240	(2)PROSPECT	A	WHITE RIVER	OLIG	3002
US-2047	MORTON RANCH MINE	NEWCASTLE 0157	PLATFORM	240	(4)PRODUCER	D	WASATCH	EOC	3002
US-2048	MUD CLAIMS	ROCK SPRINGS 0020	MOBILE BELT	241	(2)PROSPECT	A	ERICSON	U CRET	3002

TABLE 3: URANIUM OCCURRENCES IN THE UNITED STATES OF AMERICA (cont.)

WYOMING	INTERNATIONAL URANIUM GEOLOGY INFORMATION SYSTEM (INTURGEO)								
MAP-CODE	----DEPOSIT NAME----	-DISTRICT OR QUAD--	--TEC-SETTING--	-TYPE-	--STATUS-----	SZ	-----HOST ROCK------	-HOST AGE-	-------REFERENCES--------
US-2049	MUDSTONE CLAIMS	SHERIDAN 0010	MOBILE BELT	240	(1)OCCURRENCE	A	CLOVERLY	CRET	3002
US-2050	N FORK CRAZY WOMAN C	SHERIDAN 0020	MOBILE BELT	320	(1)OCCURRENCE	A	PREC GNSS	ARCH	3002
US-2051	N WATERCRESS CANYON	OGDEN 0015	MOBILE BELT	141	(2)PROSPECT	A	PHOSPHORIA FM	PERM	3002
US-2052	NELSON FEE LAND	NEWCASTLE 0170	PLATFORM	240	(2)PROSPECT	A	WHITE RIVER	OLIG	3002
US-2053	NICHOLS RANCH	ARMINTO 0008	MOBILE BELT	240	(2)PROSPECT	A	WAGON BED	EOC	3002
US-2054	NO NAME PGMT	CHEYENNE 0013	LARAMIE RANGE	320	(2)PROSPECT	A	PGMT	PREC	3002
US-2055	NONE	GILLETTE 0048	PLATFORM	240	(4)PRODUCER		FALL RIVER & LAKOT	FALL RIVER	3002
US-2056	NONE	GILLETTE 0023	PLATFORM	240	(4)PRODUCER	B	FALL RIVER	L CRET	3002
US-2057	NORTH SHELDON GULCH	SHERIDAN 0013	MOBILE BELT		(1)OCCURRENCE	A	CLOVERLY	CRET	3002
US-2058	NORTHERN BLACK HILLS	NORTHERN BALCK HILL	CONT BASIN	240	MINE	C	INYAN KARO SS	CRET	46 114
US-2059	NU-HOT SPOT #7	TORRINGTON 0034	SHIELD PLATFORM	710	(1)OCCURRENCE	A	WHITE RIVER	OLIG	3002
US-2060	OLD GLORY HOLE	CODY 0031	MOBILE BELT	230	(4)PRODUCER	B	MADISON LMST	MISS	3002
US-2061	OMAHA MINE	TORRINGTON 0122	PLATFORM		(4)PRODUCER			PREC	3002
US-2062	ONION COAL MINE	TORRINGTON 0062	PLATFORM	210	(4)PRODUCER		FORT UNION	OLIGO	3002
US-2063	ORIOLE CLAIMS	TORRINGTON 0013	SHIELD PLATFORM	340	(1)OCCURRENCE	A	PREC	PREC	3002
US-2064	PACKER GP	SHERIDAN 0024	MOBILE BELT	210	(3)DEV.PRSPCT	A	CLOVERLY	CRET	3002
US-2065	PARD MINE	LANDER 0001	MOBILE BELT	240	(4)PRODUCER		EOC UNDIFF	EOC	3002
US-2066	PAUL MYERS	GILLETTE 0008	PLATFORM	240	(4)PRODUCER		LAKOTA	LCRET	3002
US-2067	PHILBRICK FEE LAND	NEWCASTLE 0067	PLATFORM	240	(2)PROSPECT	A	WASATCH	EOC	3002
US-2069	POISON BASIN CLAIMS	RAWLINS 0090		240	(4)PRODUCER		BROWNS PARK	MIO (?)	3002
US-2070	POISON BASIN CLAIMS	RAWLINS 0091	MOBILE BELT	240	(4)PRODUCER		BROWNS PARK	MIO	3002
US-2071	POISON CR	SHERIDAN 0022	MOBILE BELT	240	(1)OCCURRENCE	A	MORRISON	JUR	3002
US-2072	POVERTY MINING	TORRINGTON 0032	PLATFORM	730	(4)PRODUCER	A	CASPER LMST	PERM	3002
US-2073	POWDER MTN	ROCK SPRINGS 0002	MOBILE BELT	241	(2)PROSPECT	A	BROWNS PARK	MIO	3002
US-2074	PYRAMID PROSPECTS	TORRINGTON 0016	SHIELD PLATFORM	721	(2)PROSPECT	A	PREC	PREC	3002
US-2075	QUAD MINE	GILLETTE 0031	PLATFORM	240	(4)PRODUCER		FALL RIVER	LCRET	3002
US-2076	QUEALY MINE	OGDEN 0017	MOBILE BELT	141	(2)PROSPECT	A	PHOSPHORIA FM	PERM	3002
US-2077	RAMBLER MINE	RAWLINS 0077	MOBILE BELT	330	(4)PRODUCER		PREC UNDIFF	PREC	3002
US-2078	RAWHIDE BUTTES AREA	TORRINGTON 0118	PLATFORM	720	(4)PRODUCER		PREC MICA SCHISTS	PREC	3002
US-2079	RAWLINS 11	RAWLINS 0011	MOBILE BELT	240	(4)PRODUCER		BATTLE SPRING	EOC	3002
US-2080	RBRT STURGEON RANCH	TORRINGTON 0029	PLATFORM	320	(1)OCCURRENCE	A	PREC	PREC	3002
US-2081	RED CR	ASHTON 0010	MOBILE BELT	140	(1)OCCURRENCE	A	PHOSPHORIA	PERM	3002
US-2082	REEVES RANCH	SHERIDAN 0009	MOBILE BELT	240	(2)PROSPECT	A	CLOVERLY	CRET	3002
US-2083	RENO FEE LAND	NEWCASTLE 0121			(4)PRODUCER	A			3002
US-2084	S COMMISSARY RIDGE	OGDEN 0018	MOBILE BELT	141	(2)PROSPECT	A	PHOSPHORIA FM	PERM	3002
US-2085	SABLE NO 8 & 10	NEWCASTLE 0110	PLATFORM	240	(2)PROSPECT	A	WASATCH	EOC	3002
US-2086	SALT WELLS CR	ROCK SPRINGS 0017	MOBILE BELT	112	(1)OCCURRENCE	A	ROCK SPRINGS	U CRET	3002
US-2087	SAND DRAW	ARMINTO 0018	MOBILE BELT	241	(1)OCCURRENCE	A	WIND RIVER	EOC	3002
US-2088	SANGUINE CLAIM	SHERIDAN 0011	MOBILE BELT	240	(2)PROSPECT	A	CLOVERLY	CRET	3002
US-2089	SAULS MINE	TORRINGTON 0021	PLATFORM	721	(4)PRODUCER	A	PREC	PREC	3002
US-2090	SCHOONOVER ROAD	SHERIDAN 0023	PLATFORM	241	(1)OCCURRENCE	A	WASATCH	EOC	3002
US-2091	SCHUNDLER-GLENDROCK	TORRINGTON 0006	SHIELD PLATFORM	320	(4)PRODUCER		PREC	PREC	3002
US-2092	SCORPION CLAIMS	SHERIDAN 0021	MOBILE BELT	240	(2)PROSPECT	A	CLOVERLY	CRET	3002
US-2093	SECTION 18	ARMINTO 0019	MOBILE BELT	240	(1)OCCURRENCE	A	LANCE	CRET	3002
US-2094	SHAWANO	RAWLINS 0092	MOBILE BELT	240	(4)PRODUCER		BROWNS PARK	MIO	3002
US-2095	SHIRLEY BASIN #1	SHIRLEY BASIN	CONT BASIN	240	MINE	D	WIND RIVER SS	EOC	112 113
US-2096	SILVER BELL		CONT BASIN	240	MINE		SNDS	TERT	13 113
US-2097	SILVER CLIFF MINE	TORRINGTON 0112	PLATFORM	722	(3)DEV.PRSPCT	C		PREC-CAMB	3002
US-2099	SIMMONS #1	NEWCASTLE 0059	PLATFORM	240	(2)PROSPECT	A	WASATCH	EOC	3002
US-2100	SIMON & KEENDY	TORRINGTON 0001	PLATFORM	210	(1)OCCURRENCE	A	FORT UNION	TERT	3002
US-2101	SMITH PROPERTY	SHERIDAN 0007	MOBILE BELT	240	(2)PROSPECT	A	MORRISON	JUR	3002
US-2102	SOUTH MORTON RANCH	NEWCASTLE 0163	PLATFORM	240	(4)PRODUCER	B	WASATCH	EOC	3002
US-2103	SPLIT MTN URANIUM	CODY 0012	MOBILE BELT	240	(2)PROSPECT	A	MORRISON-CLOBERLY	U JUR	3002
US-2104	SPLIT MTN URANIUM	CODY 0011	MOBILE BELT	210	(1)OCCURRENCE	A	MORRISON CLOVERLY	U JUR	3002
US-2105	SPRING GAP PROSPECT	OGDEN 0020	MOBILE BELT	112	(2)PROSPECT	A	FRONTIER FM	CRET	3002
US-2106	STAR CLAIMS	ROCK SPRINGS 0009	MOBILE BELT	140	(2)PROSPECT	A	WASATCH	EOC	3002
US-2107	STORM MINE	GILLETTE 0022	PLATFORM	240	(4)PRODUCER		FALL RIVER	LCRET	3002
US-2108	SUN UP CLAIMS	SHERIDAN 0006	MOBILE BELT	210	(1)OCCURRENCE	A	CLOVERLY	CRET	3002
US-2109	SUNLIGHT BASIN	CODY 0006	MOBILE BELT	240	(1)OCCURRENCE	A	FLATHEAD SS	CAMB	3002
US-2110	SWEDE BAY VEIN	TORRINGTON 0011	SHIELD PLATFORM	330	(3)DEV.PRSPCT	A	PREC	PREC	3002

TABLE 3: URANIUM OCCURRENCES IN THE UNITED STATES OF AMERICA (cont.)

WYOMING — INTERNATIONAL URANIUM GEOLOGY INFORMATION SYSTEM (INTURGEO)

MAP-CODE	----DEPOSIT NAME----	-DISTRICT OR QUAD--	--TEC-SETTING--	-TYPE-	--STATUS-----	SZ	-----HOST. ROCK------	-HOST AGE-	-------REFERENCES--------
US-2111	TAYLOR RANCH CO	NEWCASTLE 0112	PLATFORM	240	(1)OCCURRENCE	A	WASATCH	EOC	3002
US-2112	TENDERFOOT MINE	TORRINGTON 0023	PLATFORM	721	(1)OCCURRENCE	A	PREC	PREC	3002
US-2113	TETON BOX CR MINE	NEWCASTLE 0160	PLATFORM	240	(4)PRODUCER	B	WASATCH	EOC	3002
US-2114	THOM GP	CODY 0001	MOBILE BELT	320	(1)OCCURRENCE	A	PREC GRNT	PREC	3002
US-2115	THREE CRIPPLES MINE	TORRINGTON 0025	PLATFORM	721	(2)PROSPECT	A	PREC	PREC	3002
US-2116	TIE SIDING PEGM#2	CHEYENNE 0009	MOBILE BELT	320	(2)PROSPECT	A	SHERMAN GRNT	PREC	3002
US-2117	TISKET 5 & 6	NEWCASTLE 0137	PLATFORM	240	(4)PRODUCER	B	WASATCH	EOC	3002
US-2118	TITAN MINE	CODY 0027	MOBILE BELT	230	(4)PRODUCER	B	MADISON LMST	MISS	3002
US-2119	TOP OF THE WORLD MIN	OGDEN 0016	MOBILE BELT	141	(3)DEV PRSPCT	A	PHOSPHORIA FM	PERM	3002
US-2120	TRADING POST #1	TORRINGTON 0086	SHIELD PLATFORM	240	(1)OCCURRENCE	A	WASATCH	TERT	3002
US-2121	TRAIL CR MINE	TORRINGTON 0018	SHIELD PLATFORM	720	(2)PROSPECT	A	PREC	PREC	3002
US-2122	TRIPACER CLAIMS	CODY 0028	MOBILE BELT	230	(3)DEV PRSPCT	A	MADISON LMST	MISS	3002
US-2123	TURTLE SHELL	OGDEN 0022	MOBILE BELT	220	(2)PROSPECT	A	BRIDGER FM	TERT	3002
US-2124	UJV		CONT BASIN	240	MINE		SNDS	TERT	15 113
US-2132	UNKNOWN	NEWCASTLE 0103	PLATFORM		(1)OCCURRENCE	A	WASATCH	EOC	3002
US-2129	UNKNOWN	ROCK SPRINGS 0040	MOBILE BELT	241	(2)PROSPECT	A	ERICSON	U CRET	3002
US-2133	UNKNOWN	NEWCASTLE 0037	PLATFORM	240	(1)OCCURRENCE	A	WASATCH	EOC	3002
US-2139	UNKNOWN	ARMINTO 0036	MOBILE BELT	240	(1)OCCURRENCE	A	FORT UNION	PALC	3002
US-2125	UNKNOWN	TORRINGTON 0058	PLATFORM	720	(1)OCCURRENCE	A	ARIKAREE	MIO	3002
US-2138	UNKNOWN	CODY 0002	MOBILE BELT	720	(1)OCCURRENCE	A	FAULT ZONE	PREC-PENN	3002
US-2130	UNKNOWN	ROCK SPRINGS 0027	MOBILE BELT	241	(1)OCCURRENCE	A	ERICSON	U CRET	3002
US-2137	UNKNOWN	CODY 0004	MOBILE BELT	240	(1)OCCURRENCE	A	FLATHEAD-PREC ?	CAMB	3002
US-2126	UNKNOWN	ROCK SPRINGS 0041	MOBILE BELT	210	(1)OCCURRENCE	A	WASATCH	EOC	3002
US-2136	UNKNOWN	CODY 0003	MOBILE BELT	240	(1)OCCURRENCE	A	CLOVERLY-MORRISON	U JUR-L CR	3002
US-2128	UNKNOWN	ROCK SPRINGS 0042	MOBILE BELT	210	(1)OCCURRENCE	A	WASATCH	EOC	3002
US-2135	UNKNOWN	CODY 0010	MOBILE BELT	240	(1)OCCURRENCE	A	FLATHEAD	CAMB	3002
US-2127	UNKNOWN	TORRINGTON 0050	PLATFORM		(1)OCCURRENCE	A	WHITE RIVER	OLIG	3002
US-2134	UNKNOWN	CODY 0013	MOBILE BELT		(1)OCCURRENCE	A	WILLWOOD-WASATCH	L EOC	3002
US-2131	UNKNOWN	ROCK SPRINGS 0015	MOBILE BELT	240	(2)PROSPECT	A	WASHAKIE	EOC	3002
US-2140	UNKNOWN CLAIM	TORRINGTON 0055	PLATFORM	730	(1)OCCURRENCE	A	ARIKAREE	MIO	3002
US-2141	UNNAMED	CODY 0017	MOBILE BELT	140	(2)PROSPECT	A	PARK CITY	PERM	3002
US-2142	UNNAMED	CASPER 0205		310	(1)OCCURRENCE	A	GRNT	PREC	3002
US-2143	UNNAMED (AJAX #4)	TORRINGTON 0036	PLATFORM		(1)OCCURRENCE	A	WIND RIVER	TERT	3002
US-2145	UNNAMED MINE	CODY 0026	MOBILE BELT	230	(3)DEV PRSPCT	A	MADISON LMST	MISS	3002
US-2144	UNNAMED MINE	CODY 0025	MOBILE BELT	230	(3)DEV PRSPCT	A	MADISON LMST	MISS	3002
US-2146	UNNAMED PROSPECT	CODY 0024	MOBILE BELT	230	(3)DEV PRSPCT	A	MADISON LMST	MISS	3002
US-2147	UNNAMED PROSPECT	CODY 0022	MOBILE BELT	230	(4)PRODUCER	A	MADISON LMST	MISS	3002
US-2148	URANIUM KING MINE	RAWLINS 0088	MOBILE BELT	320	(4)PRODUCER		PREC PGMT	PREC	3002
US-2149	VICKERS MINE	GILLETTE 0033	PLATFORM	240	(4)PRODUCER	C	FALL RIVER	L CRET	3002
US-2150	WALLROCK CR	CHEYENNE 0002	PLATFORM	230	(2)PROSPECT	A	CASPER	PENN	3002
US-2151	WHITEHEAD CLAIMS	CODY 0021	MOBILE BELT	240	(2)PROSPECT	A	MORRISON-CLOVERLY	JUR	3002
US-2152	WILLIAM MOREY	TORRINGTON 0065	PLATFORM	210	(4)PRODUCER		FORT UNION	OLIGO	3002
US-2153	WLM A CROSS RANCH	TORRINGTON 0009	SHIELD PLATFORM	340	(1)OCCURRENCE	A	PREC	PREC	3002
US-2154	WOLFSKILL MINE	GILLETTE 0018	PLATFORM	240	(4)PRODUCER		FALL RIVER	LCRET	3002
US-2155	56-21 AIRBORNE ANOM	TORRINGTON 0035	PLATFORM	210	(1)OCCURRENCE	A	CHUG WATER	TRI	3002
US-2156	56-3 AIRBORNE ANOM	ROCK SPRINGS 0030	MOBILE BELT	230	(2)PROSPECT	A	WASATCH	EOC	3002
US-2157	56-6 AIRBORNE ANOM	ROCK SPRINGS 0008	MOBILE BELT	140	(1)OCCURRENCE	A	WASATCH	EOC	3002
US-2158	57-2 AIRBORNE ANOM	ROCK SPRINGS 0032	MOBILE BELT	241	(1)OCCURRENCE	A	ERICSON	U CRET	3002
US-2159	57-3 AIRBORNE ANOM	ROCK SPRINGS 0033	MOBILE BELT	241	(1)OCCURRENCE	A	ERICSON	U CRET	3002
US-2160	57-7 AIRBORNE ANOM	ROCK SPRINGS 0038	MOBILE BELT	241	(1)OCCURRENCE	A	ERICSON	U CRET	3002
US-2161	57-8 AIRBORNE ANOM	ROCK SPRINGS 0023	MOBILE BELT	112	(3)DEV PRSPCT	A	ROCK SPRINGS	U CRET	3002
US-2162	57-9 AIRBORNE ANOM	ROCK SPRINGS 0039	MOBILE BELT	241	(1)OCCURRENCE	A	ERICSON	U CRET	3002

TABLE 4: BIBLIOGRAPHY SORTED BY REFERENCE NUMBER

NUMBER	REFERENCE
1	Anon., 1978, "Osamu Utsumi - Brazil's First Uranium Mine", Mining Magazine, Vol.146, No.3.
2	CNEA, 1979, Uranium District Sierra Pintada, San Rafael, Mendoza Province, Argentina: CNEA, P.16.
3	CNEA, 1979, Distrito Uranifero "Los Gigantes", Cordoba, Republica Argentina, P.8.
4	CNEA, 1981, Yacimiento Rodolfo, Cosquin - Valle de Punilla, Cordoba, Argentina: CNEA, P.4.
5	OECD(NEA)/IAEA, 1982, Uranium Resources, Production and Demand, Paris (1982).
6	Alia Medina, M. et al, 1958, "Radioactive Mineralizations in Central Region of Spain", Proceedings of the 2nd International Conference on the Peaceful Uses of Atomic Energy in Geneva, Vol. 2, Geneva (1958) 622
7	Andrade-Ramos, J.R. and Fraenkel, M.O., 1974, "Uranium Occurrences in Brazil", Formation of Uranium Ore Deposits (Proceedings of a Symposium in Athens, 6-10 May 1974), IAEA, Vienna (1974) 637.
8	Andrade-Ramos, J.R. and Maciel, A.C., 1974, Prospeccao de Uranio no Brazil 1970-1974, CNEN, Bull.4., Rio de Janeiro (1974).
9	Anon., 1978, Engineering and Mining Journal: Directory of Mines.
10	Anon., 1978, Engineering and Mining Journal: Vol.179, No.2, P.152.
12	Slee, J., 1977, Australian Mines Handbook 1976-77, P.61-155.
13	Anon., 1976, Engineering and Mining Journal: Vol.177, No.4, P.148.
14	Anon., 1976, Engineering and Mining Journal, Vol.177, No.5, P.79-89.
15	Anon., 1976, Engineering and Mining Journal, Vol.177, No.6, P.316.
16	Anon., 1976, Engineering and Mining Journal, Vol.177, No.9, P.224 and 269.
17	Anon., 1976, Engineering and Mining Journal, Vol.177, No.3, P.274.
18	Anon., 1977, Mining International Year Book, 1977.
19	Anon., 1977, Mining International Yearbook, 1977.
20	Anon., 1977, Mining International Yearbook, P.460.
21	Anon., 1978, Mining Magazine, Vol.138, P.469.
23	Anon., 1974, "Prospects For Australian Uranium", Mining Magazine, Vol.131, No.1, (1974) 21.
24	OECD(NEA)/IAEA, 1978, Report on the IUREP Phase I, June 1978, P.321.
25	OECD(NEA)/IAEA, 1977, Uranium Resources, Production and Demand, Paris (1977).
26	Anon., 1965, "Uranium Mines in Egypt", Mining Journal, Vol.264, No.6762, P.231.
27	Anon., 1975, Mining Magazine, Vol.176, No.9, P.206.
28	Anon., 1976, Engineering and Mining Journal, Vol.177, No.3, P.9.

TABLE 4: BIBLIOGRAPHY SORTED BY REFERENCE NUMBER (cont.)

NUMBER	REFERENCE
29	Antonietti, C. et al, 1981, "Geologia y Metalogenesis de los Depositos Uraniferos de Argentina, Parte 1: Acumulaciones con Control Sedimentario", Geology and Metallogenesis of Uranium Deposits of South America (Proceedings of a Working Group Meeting in San Luis, Argentina, 21-23 September 1981), IAEA, Vienna (1984), 49.
30	Antunez, E. et al, 1962, "Resultado de las Exploraciones Geologicas Mineras Realizadas por la CNEN en la Reoublica Mexicana", 4th Inter-American Symposium on the Peaceful Applications of Nuclear Energy, Mexico (1962) 257.
31	Armands, G., 1972, "Geochemical Studies of U, Mo, and V in a Swedish Alum Shale", Stockholm Contributions in Geology, Acta Universitatis Stockholmiesis, Vol.27, No.1, 148 P.
32	Armstrong, F.C., 1974, "Uranium Resources of the Future --'Porphyry' Uranium Deposits", Formation of Uranium Ore Deposits (Proceedings of a Symposium in Athens, 6-10 May 1974), IAEA, Vienna (1974) 625.
33	Arribas, A., 1970, "Uraniferous Schists of Salamanca Province", Acta Salamanticensia, Cienc., No.75, P.7-45 (Span.), Chemical Abstracts, Vol.75, No. 24, 142750S.
34	Ayan, M., 1972, "Les Gisements Uraniferes de Turquie", Proceedings of the 4th International Conference on the Peaceful Uses of Atomic Energy, Vol. 8, P. 137-145.
35	Bain, G.W., 1950, "Geology of the Fissionable Materials", Economic Geology, Vol. 45, No. 4, P. 273-323.
36	Ballieul, T.A., 1977, U Exploration and Potentials in the Republic of Botswana: IAEA Internal Memo to R. Young, Bendix Field Engineering Corporation, Grand Junction Operations, Nov. 11, 1977, 3 P. and 2 Maps.
37	Barnes, F.Q. and Ruzicka, V., 1972, "A Genetic Classification of Uranium Deposits", Mineral Deposits, Sec. 4 (Proceedings of the 24th International Geologic Congress, Montreal), Montreal (1972) 159.
38	Barretto, P., 1982, Table of Uranium Occurrences in Brazil for Working Group Meeting on the Correlation of South America and Africa, Working Paper, 3 P.
39	Barthel, F.H., 1974, "Review of U Occurrences in Permian Sediments in Europe with Special Reference to U Mineralization in Permian Sandstone", Formation of Uranium Ore Deposits (Proceedings of a Symposium in Athens, 6-10 May 1974), IAEA, Vienna (1974) 277.
41	Becraft, G.E., 1963, Geology and Mineral Deposits of the Turtle Lake Quadrangle, Washington, USGS Bull. 1131, (1963).
42	Belluco, A.E., 1969, Districto Uranifero de Malargue, Argentina, CNEA, 12 P.
43	Belluco, A.E., 1981, "La Favorabilidad Geologico-Uranifero de la Republica Argentina y el Distrito Sierra Pintada", Anales Academia Nacional Ciencias Exactas (Argentina), (1981) 241.
44	Bennet, J.A., 1977, Raw Materials Prospection, Report to the Government of Zambia, IAEA WP/5/1234.
45	Bennett, J.A., 1976, Exploration for Uranium in the Siwalik Sandstones, Dera Ghazi Khan District, Project Findings and Recommendations: IAEA/UNDP Projects PAK-70-553 & PAK-74-002, 23 P.
46	Bergandahl, M.H.,1961, Geology and Mineral Deposits of the Carlile Quadrangle, Crook County, Wyoming, USGS Bull. 1082J, (1961) 618.
47	Bhola, K.L., 1965, A Survey of Uranium and Thorium Occurrences in India.

TABLE 4. BIBLIOGRAPHY SORTED BY REFERENCE NUMBER (cont)

NUMBER	REFERENCE
48	Bhola, K L et al, 1958, "A Survey of Uranium and Thorium Occurrences in India', Proceedings of the Second International Conference on the Peaceful Uses of Atomic Energy in Geneva Sept 1958, Geneva (1958) 462
49	Bhola, K L , 1965, "Radioactive Deposits of India", Symposium on Uranium Prospecting and Mining in India, Atomic Minerals Division, Department of Atomic Energy, India (1965)
50	Bigotte, G , 1973, How French Geologists Discovered Niger Uranium Deposits World Mining 1973
51	Bohse, H et al, 1974, "On the Behaviour of U during Crystallization of Magmas with Special Emphasis on Alkalic Magmas", Formation of Uranium Ore Deposits (Proceedings of a Symposium in Athens, 4-10 May 1974), IAEA, Vienna (1974) 49
52	Borkov, F P et al, 1971, Peculiarities of Formation of increased U Concentrations in Oxidizing Conditions Izv Vyssg Ucheb Zaved , Geol Razved , No 5, P 51-57
53	Bowie, S H , 1970, "World Uranium Deposits", Uranium Exploration Geology (Proceedings of a Panel in Vienna, 13-17 April 1970), IAEA, Vienna (1970) 23
54	Bowles, C G , 1977, "Economic Implications of a New Type of Origin of U- and Cu-Bearing Breccia Pipes, Grand Canyon, Arizona', Short Papers, USGS U-Th Symposium 1977, USGS Circular No 753, (1977) 25
55	Bowyer, B , 1963, Yellow Chief Uranium Mine, Juab Co , Utah Sharp, B J and Williams, N C , Editors , Be and U Mining - West Juab Co , Utah Utah Geological Society Guidebook to Geology, No 17, P 15-22
56	British Sulphur Corp Ltd , 1971, World Survey of Phosphate Deposits London, Third Edition, 180 P
57	Brooks, J H , 1975, "Uranium in Mt Isa / Cloncurry District', Economic Geology of Australia and Papua New Guinea, Vol 1 Metals, Australasian Institute of Mining and Metalurgy, Mon 5 (1975) 396
58	Brooks, J H , 1971, Uranium Exploration in Queensland 1967-71 Queensland Geological Survey Rept 69, 22 P
59	Brown, A , 1962, Preliminary Report or the Economic Potential of the Chattanooga Shale in Tennessee, Data as of 1962 USGS Open-File Rept 75-135, 1975, 328 P
60	Bulakh, A G et al, 1974, Distribution of U and Th in Alkalic Rocks of the Turiy Peninsula (Murmansk Region) Geochem Internat , V 10 1974, P 1063-1065
61	Butler, A P and Byers, V P , 1969 "Uranium" Mineral and Water Resources of Arizona, 90th US Congress, 2nd Session Senate Comm Print (1969) (Arizona Bureau Mines Bull 180, 282-292)
62	Butler, A P , 1975, U and Th in Rocks of White Mountains Plutonic Series, New Hampshire, and Chemical Analyses of Selected Samples USGS Open-File Rept 75-59, 15 P
63	Butler, A P 1969, Ground Water as Related to the Origin and Search For Uranium Deposits in Sandstone Wyoming University Contributions to Geology , VoL 8, No 2, Pt 1, 1969, P 81-86
64	Butler, A P , 1964, Miscellaneous Metals - Uranium Mineral and Water Resources of Colorado 88th US Congress, 2nd Sess , Comm Print P 136-144
65	Buturla F J , 1976 "The Bear Creek Uranium Project', Geology and Energy Resources of the Powder River (Guidebook, 28th Annual Field Conference, 1976), Wyoming Geologial Association, (1976) 231

TABLE 4: BIBLIOGRAPHY SORTED BY REFERENCE NUMBER (cont.)

NUMBER	REFERENCE
68	Cameron, J., 1964, Development and Evaluation of Uranium Deposits, IAEA Technical Assistance Report No. 127, P. 26-27.
69	Cameron, J., 1977, IUREP National Favourability Studies, India, No. 64, IAEA, 13 P.
70	Cameron, J., 1977, IUREP National Favourability Studies, Madagascar or Malagasy Republic, No. 10, IAEA, 6 P.
71	Cameron, J., 1977, IUREP National Favourability Studies, Niger, No. 11, IAEA.
72	Cameron, J. 1977, IUREP National Favourability Studies, Thailand, No. 50, IAEA, P. 12.
73	Cameron, J., 1977, IUREP National Favourability Studies, Turkey, No. 84, IAEA, P.6.
74	Cameron, J., 1977, IUREP National Favourability Studies, Zambia, No. 7, IAEA, 6 P.
75	Cameron, J., 1976, IUREP National Favourability Studies, Pakistan, No. 5, IAEA, 6 P.
76	Caralp, J., 1970, Note Sur Les Gres Cupriferes a Uranium et Vanadium De Montanuy (Aragon): Soc. Geol. France Bull., Ser. 4, (1970) 480.
77	Carrington, J.K., 1969, Economic Geology of Agnew Lake Mines: Canadian Institute of Mining and Geology.
78	Cavaca, R., 1965, "Prospecting and Mining of Nuclear Raw Materials in Portugal", Proceedings of 3rd International Conference on the Peaceful Uses of Atomic Energy, Vol. 12, Geneva (1965) 177.
79	Cobb, E.H., 1970, Uranium, Thorium, and Rare Earth Elements in Alaska: USGS Survey Mineral Inventory Resources Map Mr-56.
80	Corrick , J.D., 1970, The Mineral Industry of Greece: USBM Minerals Year Book, 1970, P. 7.
81	Curry, D.L., 1976, Evaluation of Uranium Resources in the Powder River Basin, Wyoming: Geology an Energy Resources of the Powder River: Wyoming Geological Association Guidebook, 1976.
82	D'Elboux, C.V., 1982, Principais Modelos Brasileiros de Mineralizacoes Uraniferas, Nuclebras, 1982 Pp. 14.
83	Dasch, M.D., 1967, Uranium Deposits of Northeastern and Western Utah: Utah Geological Society Guidebook to the Geology of Utah, No. 21, 1967, P. 109-128.
84	Davidson, C.F., 1955, "Radioactive Mineral Resources of Great Britain", Proceedings of the International Conference on the Peaceful Uses of Atomic Energy in Geneva, 1955, Vol. 6, Geneva (1956), 207.
85	De Kun, N., 1965, The Mineral Resources of Africa: Amsterdam, London, New York Elsevier Publishing Co., 740 P.
86	Denson, N.M. and Gill, J.R., 1965, Uranium-bearing Lignite and Carbonaceous Shale in the Southwestern part of the Williston Basin - A Regional Study, USGS Prof. Paper 463, 75 P.
87	Dickinson, K.A. and Sullivan, M.B., 1976, Geology of the Brysch Uranium Mine Karnes County, Texas: USGS Journal of Research, Vol. 4, No. 4, (1976) 397.
89	Douglas, R.J., 1970, Geology and Economic Minerals of Canada: Canada Geological Survey Econ. Geol. Rept. 1, 5th Ed., 838 P.
90	Eargle, D.H., Dickenson, K.A. and Davis, B.O., 1975, "South Texas Uranium Deposits", Mining Engineering, Vol. 59, No. 5, (1975) 766.

TABLE 4: BIBLIOGRAPHY SORTED BY REFERENCE NUMBER (cont.)

NUMBER	REFERENCE
91	El Shazly, E.M. et al, 1974, "Origin of Uranium in Oligocene Quatrani Sediments, W. Desert, Arab Republic of Egypt", Formation of Uranium Ore Deposits (Proceedings of a Symposium in Athens, 4-10 May 1974), IAEA, Vienna (1974) 467.
92	Emmermann, K.H., 1969, "Uranfuhrung der Lagerstatte Ellweiler in Nohfelder Porphyrmassiv; Genese der U-Minerale: Saar Nahe-Senke", Erzmetall, Vol. 22., No. 7, (1969) 315.
94	Fernandes, A. P., 1979, Alto Alentejo Uranium District Field Excursion (Portugal), IAEA, Sep. 20-23, 1979, Map 1:100000, Pp. 8.
95	Finch, W.I. et al, 1973, Uranium: United States Mineral Resources, USGS Prof. Paper 820, (1973) 456.
96	Finch, W.I., 1967, Geology of Epigenetic Uranium Deposits in Sandstone in the United States: USGS Prof. Paper 538, (1967) 121.
97	Fischer, R.P., 1974, "Exploration Guides to New Uranium Districts and Belts", Economic Geology, Vol. 69, (1974) 362.
98	Fischer, R.P., 1960, Vanadium-Uranium Deposits of the Rifle Creek Area, Garfield County, Colorado: USGS Bull. 1101, (1960).
99	Foose, R.M. and Manheim, F., 1975, "Geology of Bulgaria: A Review", Bull. American Association of Petroleum Geologists, Vol. 59, No. 2, (1975) 303.
100	Frey, D., 1976, Exploration for U in Southwest Anatolia, Drill Exploration, UNDP/IAEA Tur-72-036, Tech. Rpt. 4, P. 17-20.
101	Fritz, C.T. et al, 1965, "Tecnicas de Prospeccion Aerea Radiometrica y Emanometrica Terrestre Aplicadas en la Republica Argentina", Proceedings of 3rd International Conference on the Peaceful Uses of Atomic Energy in Geneva, 1964, Vol. 12, Geneva (1965) 214.
102	Furlotti, A.E., Rez, E.E. and Giordano, N.L., Unknown, Distrito Uranifero Sierra Pintada, San Rafael, Mendoza, P. 10., (Exact Source Unknown).
104	Galvez, L. and Velez, C., 1976, U and its Projected Use in Nuclear Generation of Electricity in Mexico - Summary: Circum-Pacific Energy and Mineral Resources 1976: AAPG Mem. 25, P. 522-525.
105	Gangloff, A., 1970, "Notes Sommaires Sur la Geologie des Principaux Districts Uraniferes Etudies Par le Cea", Uranium Exploration Geology (Proceedings of a Panel in Vienna, 13-17 April 1970), IAEA, Vienna (1970) 77.
106	Geffroy, J. and Sarcia, J.A., 1954, "Contribution A L'Etude des Pechblende Francaises", Sciences de la Terre, Annales de L'Ecole Nationale Superieur de Geologie Appliquee a la Prospection Miniere, Universite de Nancy, Vol. II, No. 1-2, (1954) 257.
107	Gornitz, V. and Kerr, P.F., 1970, "Uranium Mineralization and Alteration, Orphan Mine, Grand Canyon, Arizona", Economic Geology, Vol. 65, No. 7, (1970) 751.
108	Gott, G.B., 1974, Stratigraphy of the Inyan Kara Group and Localization of Uranium Deposits, Southern Black Hills, South Dakota and Wyoming: USGS Prof. Paper.
109	Gowen, J.B., 1969, "The Mineral Industry of Portugal", Minerals Yearbook 1967, USBM, Vol. 4, (1969) 629.
110	Granel, E.S., 1981, Distito Uranifero los Gigantes, Provincia de Cordoba, Argentina: CNEA, Aug. 1981.
111	Grutt, E.W., 1957, "Environment of Some Wyoming Uranium Deposits-Advances in Nuclear Engineering", Proceedings of the 2nd Nuclear Engineering and Science Conference in Philadelphia, 1957, Vol.2, Philadelphia (1957) 313.

TABLE 4: BIBLIOGRAPHY SORTED BY REFERENCE NUMBER (cont.)

NUMBER	REFERENCE
112	Harshman, E.N., 1968, Geologic Map of the Shirley Basin Area, Albany, Carbon, Converse, and Natrona Counties, Wyoming: USGS Misc. Geol. Inv. Map I-539.
113	Harshman, E.N., 1972, Geology and Uranium Deposits, Shirley Basin Area, Wyoming: USGS Prof. Paper 745, (1972).
114	Harshman, E.N., 1968, "Uranium Deposits of Wyoming and South Dakota", Ore Deposits of the United States, 1933-1967 (Graton-Sales Volume), American Institute Mining and Metallurgy. Vol. 1, New York (1968).
115	Heinrich, E.W., 1958, Mineralogy and Geology of Radioactive Raw Materials: New York, McGraw-Hill Book Company, 654 P.
116	Hilpert, L.S. and Dasch, M.D., 1964, Metallic Mineral Resources - Uranium: Mineral and Water Resources of Utah: 88th US Congress, 2nd Sess., Comm. Print, P. 124-132.
117	Hilpert, L.S., 1969, Uranium Resources of Northwestern New Mexico: USGS Prof. Paper 603, 166 P.
118	Hoeve, J. and Sibbald, 1976, "Rabbit Lake Uranium Deposit", (Proceedings of a Symposium of U in Saskatchewan Nov.1976), Saskatchewan Geological Society Special Pub. No. 3, 331.
119	Hoffman, P.F., 1969, "Proterozoic Paleocurrents and Depositional History of Eastarm Fold Belt, Great Slave Lake", Canadian Journal Earth Science, Vol. 6, (1969) 441.
120	Howard, P.F., 1972, "Exploration for Phosphorite in Australia- A Case History", Economic Geology, Vol. 67, (1972) 1180.
121	Jantsky, B. et al, 1958, "U Migration Observed in Foothills Along the Shore of Lake Balaton", (Proceedings of the 2nd International Conference on the Peaceful Uses Atomic Energy in Geneva 1958), Vol. 2, Geneva (1958) 564.
122	Johnson, H.S. and Thordarson, W., 1966, Uranium Deposits of the Moab, Monticello, White Canyon, and Monument Valley Districts, Utah and Arizona, USGS Bull. 1222-H, (1966) 1.
123	Johnson, H.S., 1959, Uranium Resources of the Cedar Mountain Area, Emory County, Utah: A Regional Synthesis: USGS Bull. 1087-B, (1959) 23.
124	Johnson, H.S., 1957, Uranium Resources of the San Rafael District, Emory County, Utah: A Regional Synthesis, USGS Bull. 1046-D, (1957) 37.
126	Kerr, P.F., 1968, "The Marysvale Utah Uranium Deposits", Ore Deposits of United States, 1933-1967 (Graton-Sales Vol.), American Institute of Mining, Metallurgy and Petrological Engineering, Vol.2, New York (1968) 1020.
127	Kim, O.J., 1976, Mineral Resources of Korea: Circum-Pacific Energy and Mineral Resources: American Association of Petroleum Geologists Mem. 25, P. 440-447.
128	King, H.F., 1976, "Stratiform and Strata-Bound Metal Concentrations in Australia", Circum-Pacific Energy and Mineral Resources, American Association of Petroleum Geologists Mem. 25, (1976) 426.
129	Klohn, M.L. and Pickens, W.R., 1974, "Geology of the Felder Uranium Deposit, Live Oak County, Texas", Economic Geology, Vol. 69, (1974) 151.
130	Knipping, H.D., 1974, "The Concepts of Supergene Versus Hypogene Emplacement of Uranium at Rabbit Lake, Saskatchewan, Canada", Formation of Uranium Ore Deposits (Proceedings of a Symposium in Athens, 6-10 May 1974), IAEA, Vienna (1974) 531.

TABLE 4· BIBLIOGRAPHY SORTED BY REFERENCE NUMBER (cont)

NUMBER	REFERENCE
131	Kornechuk, E and Burtek, T , 1974, 'Lithologic Features and Facies of Uranium Ore Deposits in the Socialist Republic of Romania', Formation of Uranium Ore Deposits (Proceedings of a Symposium in Athens 6-10 May 1974), IAEA, Vienna (1974) 343
132	Lang, A H et al, 1962, Canadian Deposits of Uranium and Thorium Canada Geological Survey Economic Geology Rept 16, 324 P
133	Lapp, R E , 1975, We May Find Ourselves Short of Uranium, Too Fortune, Oct 1975, P 151, 152, 194, 196, 198
134	Lemos, J C , 1974, Uranio E Ouro Na Serra Da Jacobina, Brazil Ministerio Das Minas E Energia, CNEN, BOL 6, 1974, 24 P
135	Lenoble, A and Gangloff, A , 1958, "Present State of Knowledge of Th and U Deposits in France and French Union Survey of Raw Material Resources', (Proceedings of the 2nd International Conference on the Peaceful Uses of Atomic Energy, Geneva 1958), Vol 2, Geneva (1958) 569
136	Little, H W , 1974, Uranium Deposits in Canada - Their Exploration, Reserves and Potential Canadian Institute of Mining and Metallurgical Engineering Bull 67, (1974) 155
137	Lloyd B C , 1975, Uranium 1975 Mining Annual Review, Mining Journal, P 96-98
138	Lukacs, E and Florjancic, A P , 1974, 'Uranium Ore Deposits in Permian Sediments of Northwest Yugoslavia', Formation of Uranium Ore Deposits (Proceedings of a Symposium in Athens, 6-10 May 1974), IAEA, Vienna (1974) 313
139	Mabile, J , 1968, "Long-Range Trend for Uranium", Nuclear Fuel Exploration for Power Reactors (Proceedings of Conference in Atlanta, 1968), Southern Interstate Nuclear Board, Atlanta (1968) 83
140	Maciel, A C and Cruz, P R , 1973, 'Perfil Analitico do Uranio , Brazil Departamento Nacional da Producao Mineral, Vol 27, (1973) 69
141	Mackevett, E M , 1963, Geology and Ore Deposits of the Bokan Mountain Uranium-Thorium Area, Southeastern Alaska USGS Bull 1154 (1963)
142	Malan, R C , 1968, "Uranium Mining Industry and Geology of the Monument Valley, White Canyon Districts, Arizona-Utah", Ore Deposits US, 1933-67, American Institute of Mining and Metallurgy and Petrological Engineering, Vol 1, (1968) 790
143	Markov, C and Rustic, M , 1974, Caracteres Mineralo-Geochimiques et Genese du Gisement d'Uranium de Zirovski Vrh', Formation of Uranium Ore Deposits (Proceedings of Symposium in Athens, 6-10 May 1974), IAEA, Vienna (1974) 331
144	Marques, J P M , 1981, "Superintendencia Geral de Prospeccao e Pequisa Mineral, Brazilian Uranium Exploration Program', International Conference on Uranium in Quebec, Canada, Sept 15-17, 1981, Atomic Industrial Forum and Canadian Nuclear Association Paper Distributed to Participants
145	Matos Dias, J M and Andrade A A , 1970, "Uranium Deposits in Portugal' Uranium Exploration Geology (Proceedings of Panel in Vienna, 13-17 April 1970), IAEA, Vienna (1970) 129
148	Mittempergher, M , 1974, 'Genetic Characteristics of Uranium Deposits Associated with Permian Sandstones in the Italian Alps", Formation of Uranium Ore Deposits (Proceedings of a Symposium in Athens 6-10 May 1974), IAEA, Vienna (1974) 299
149	Modnikov, I S and Lebedev-Zirov Yev, A A , 1969, 'Relation Between Dikes and U-Mo Mineralization in Some Ore Deposits in Volcanic Rocks", Geology of Ore Deposits Vol 11, No 5, (1969) 91

TABLE 4: BIBLIOGRAPHY SORTED BY REFERENCE NUMBER (cont.)

NUMBER	REFERENCE
150	Moghal, M.Y., 1974, "Uranium in Siwalik Sandstones, Sulaiman Range, Pakistan", Formation of Uranium Ore Deposits (Proceedings of a Symposium in Athens, 4-10 May 1974), IAEA, Vienna (1974) 383.
151	Morante, V.M., 1978, Raw Materials Prospection: IAEA Technical Cooperation Project THA/3B/02, Report to the Government of Thailand, IAEA WP/5/1290, 8P.
152	Morawiecki, V., 1960, "Occurrence of Uranium Minerals in Poland", Kwartalnik Geol., Vol.4, No.4, (1960) 869.
153	Nalivikin, D.V., 1960, The Geology of the USSR, A Short Outline, Pergamon Press International Ser. Mons. Earth Science, Vol.8, New York-London (1960).
154	Nash, J.T., 1975, Geology of the Midnite Uranium Mine, Stevens County, Washington--A Preliminary Report: USGS Open File Rept. 75-402, 36P.
155	Nikitin, S.A., 1936, Redkiyi Metally, No.4, P.41-46.
156	Nininger, R.D., 1955, Minerals for Atomic Energy, A Guide to Exploration for Uranium, Thorium, and Beryllium : New York, D. Van Nostrand Co., Inc., 367 P.
157	Nitu, G., 1974, "Les Conditions Tectono-magmatiques de la Formation des Gisements d'Uranium de Roumanie", Formation of Uranium Ore Deposits (Proceedings of a Symposium in Athens, 6-10 May 1974), IAEA, Vienna (1974) 679.
158	OECD(NEA)/IAEA, 1973, Uranium Resources, Production and Demand, Paris (1973).
159	OECD(NEA)/IAEA, 1978, World Uranium Potential, An International Evaluation.
160	Olson, J.C., 1976, Geologic Map, Sawtooth Mountain Quadrangle, Saguache County, Colorado: USGS Misc. Field Studies Map MF-733, Scale 1:24000.
161	Oosterbosch, R., 1969, "La Prospection de l'Uranium a Katanga", The Peaceful Uses of Atomic Energy in Africa (Proceedings of a Symposium), IAEA, Vienna (1970).
162	Pantic, R. et al, 1971, "Present State of Exploration and Resources of Nuclear Raw Materials in Yugoslavia", The Peaceful Uses of Atomic Energy (Proceedings of the 4th International Conference, Geneva 1971), Vol.8, Geneva (1972) 73.
163	Miranda de Figueiredo Filho, P., 1982, Annex of Uranium Occurrences in Brazil and Uruguay for Geologic Map of the Paleozoic, 1982, 4P, IAEA working document.
164	Pecora, W.T., 1956, "Carbonatites--A Review", Geological Society of America Bulletin., Vol.67, No.11, (1956) 1537.
165	Pelletier, R.A., 1964, Mineral Resources of South Central Africa: Cape Town, Oxford University Press, 277 P.
166	Perez, D.S., "Uranium Mining in Spain, Current Status and Prospects: U.N. Survey of Raw Material Resources", (Proceedings of the 2nd International Conference on the Peaceful Uses of Atomic Energy, Geneva 1958), Vol.2, Geneva (1959) 43.
167	Peterson, N.V., 1969, Uranium: Mineral and Water Resources of Oregon: 90th US Congress, 2nd Session, Senate Committee on Interior and Insular Affairs Comm. Print, P.180-184.
168	Petrascheck, W.E. et al, 1974, "Permo-Triassic Uranium Ore in Austrian Alps - Paleogeographic Control as Guide for Prospection", Formation of Uranium Ore Deposits (Proceedings of a Symposium in Athens, 6-10 May 1974), IAEA, Vienna (1974), 291.
169	Pluskal, O., 1970, "Uranium Mineralization in the Bohemian Massif", Uranium Exploration Geology (Proceedings of a Panel in Veinna, 13-17 April 1970), IAEA, Vienna (1970) 107.

TABLE 4· BIBLIOGRAPHY SORTED BY REFERENCE NUMBER (cont)

NUMBER	REFERENCE
170	Fernandez Polo, J A , 1970, "Genesis de los Yacimientos Uraniferos en Metasedimentos de Salamanca (Espana)', Uranium Exploration Geology (Proceedings of a Panel in Vienna, 13-17 April 1970), IAEA, Vienna (1970) 243
171	Premoli, C , 1977, "Metallogeny of Radioactive Raw Materials of Madagascar", Uranium Deposits in Africa (Proceedings of a Regional Advisory Group Meeting, Lusaka, 14-18 November 1977), IAEA, Vienna (1979) 41
172	Radusinovic, D , 1974, "Zletovska Reka Uranium Deposit", Formation of Uranium Ore Deposits (Proceedings of a Symposium in Athens, 6-10 May 1974), IAEA, Vienna (1974) 593
174	Ramaekers, P P and Dunn, C E , 1976, "Geology and Geochemistry of the East Margin of the Athabasca Basin', (Proceedings of a Symposium on Uranium in Saskatchewan, Nov 1976), Saskatchewan Geological Society, Spec Pub 3, (1977) 297
175	Ramirez, E , 1969, "Estudio Geologico de los Yacimientos Uraniferos de Measa de Poyato y Hoya del Lobo, (Badaj Oz), Espana , Inst Geol y Minero, Bol Geol Min , Vol 80, No 6, Espana (1969) 547
176	Rao, B V Ramo 1975, "Discovery of the Uraniferous Precambrian Conglomerates at Chikmaglur, Karnataka, India", Current Science, Vol 44, (1975) 174
179	Ridge, J D , 1975, Annotated Bibliographies of Mineral Deposits in Africa, Asia (Exclusive of the USSR) and Australia, New York (1975), Pergamon Press Inc , 546P
180	Robault, M , 1958, Geologie de l Uranium, Paris, Masson et Cie 462P
181	Robertson, D S and Lattanzi, C R , 1974, "Uranium Deposits of Canada" Geoscience Canada, Vol 1, No 2, (1974) 8
182	Robertson, D S 1974 'Basal Proterozoic Units as Fossil Time Markers and Their Use in Uranium Prospecting', Formation of Uranium Ore Deposits (Proceedings of a Symposium in Athens, 6-10 May 1974), IAEA Vienna (1974) 495
183	Rodrigo, F 1981, Desarrollo y Produccion de Materias Primas Nucleares en Argentina 2DA Edicion CNEA, Argentina, P 43
184	Rodrigo, F , 1980, 'Uranium Deposits in the Eo-Gondwana in Argentina", Meeting on the Geological and Tectonic Correlation of the South American and African Continents in Vienna, July 1980, IAEA, Working Paper and Map, 1 5,000,000
185	Rodrigo, F , 1978, "Programa Nacional de Desarrollo de los Recursos Uraniferos de la Argentina", Uranium Deposits in Latin America Geology and Exploration (Proceedings of a Regional Advisory Group Meeting in Lima Peru, 4-8 December 1978), IAEA, Vienna (1981) 395
186	Roubault, M , 1958, Geology de l Uranium Paris, Masson et Cie , 462P
187	Roubault, M 1955, 'Uranium Deposits of France and French Overseas Territories', (Proceedings of the International Conference on the Peaceful Uses of Atomic Energy, Geneva 1955) Vol 6, Geneva (1956) 152
188	Ruzicka, V ,1971, Geological Comparison between East European and Canadian Uranium Deposits, Canada Geological Survey Paper 70-48, 196P
189	Ruzicka, V , 1975, New Sources of Uranium Types of Uranium Deposits Presently Unknown in Canada, Canada Geological Survey Paper 75-26, P 13-20
190	Ryan, G R , 1977, U in Australia", Geology, Mining and Extraction Processes in Uranium (Proceedings of an International Symposium in London, Jan 1977) Inst Min Metall and Comm Euro Commun , London (1977) 24

TABLE 4: BIBLIOGRAPHY SORTED BY REFERENCE NUMBER (cont.)

NUMBER	REFERENCE
191	Saad, S., 1974, Aspectos da Mineralizacao Uranifera en Figueira, CNEN, Brazil, Bol. No.8, 11P.
192	Seeland, D.A., 1975, Eocene Fluvial Drainage Patterns and their Implications for Uranium and Hydrocarbon Exploration in the Wind River Basin, Wyoming: USGS, 1975.
193	Seeland, D.A., 1976, Relationships Between Early Tertiary Sedimentary Patterns and Uranium Mineralization in the Powder River Basin, Wyoming: Geology and Energy Review, (1976).
194	Sen, D.B., 1977, "A Brief Note on the Geology and Occurrence of Uranium at Bodal, District Rajnandgaon (M.P.)", Current Science, Vol. 46, (1977) 605.
195	Sheridan, D.M., 1967, Geology and Uranium Deposits of the Ralston Buttes District, Jefferson County, Colorado: USGS Prof. Paper 520, 121P.
196	Shimkin, D.B., 1949, "Uranium Deposits in the USSR", Science, Vol.109, (1949) 58.
197	Sibbald, T.I. et al, 1976, "Geological Setting of U Mineralization in Northern Saskatchewan", (Proceedings of a Symposium on Uranium in Saskatchewan: Nov. 1976), Saskatchewan Geological Society, Special Pub. No.3, (1977) 51.
198	Simov, S., 1977, IUREP National Favourability Studies, Gabon: No.91, IAEA.
199	Sorensen, H. et al, 1974, Uranium Deposit at Kvenefjeld, Ilimaussaq Intrusive, Southern Greenland, Geol. Res., Beneficiation: Geol. Survey of Greenland, Report No.60, 1974, 54P.
200	Sorensen, H., 1970, "Occurrence of Uranium in Alkaline Igneous Rocks", Uranium Exploration Geology (Proceedings of a Panel in Vienna, 13-17 April 1970), IAEA, Vienna (1970) 161.
201	Southern Interstate Nuclear Board, 1969, Uranium in the Southern United States, Washington, Atomic Energy Comm. Rept. Wash-1128, P. 78-90.
202	Staatz, M.H. and Carr, W.J., 1964, Geology and Mineral Deposits of the Thomas and Dugway Ranges, Juab and Tooelle Counties, Utah: USGS Prof. Paper 415, 188p.
203	Stipanicic, P.N., 1972, "Perspectiva sobre los Recurses y la Demanda de Uranio en la Republic Argentina", The Peaceful Uses of Atomic Energy (Proceedings of the 4th International Conference, 1972), U.N. and IAEA, Vol.8, (1972) 81.
204	Tan, H., 1977, "Geochemical Case History in the Key Lake Area", Uranium in Saskatchewan", (Proceedings of a Symposium, 10 Nov. 1976), Saskatchewan Geological Society, Special Pub. No.3, (1977) 323.
205	Tugarinov, A.I., 1975, Origin of Uranium Deposits, in A.I. Tugarinov, Ed., Recent Contributions to Geochemistry and Analytical Chemistry: New York., Wiley, P.293-302.
206	Unknown, Geological map of Singhbhum Thrust Belt Showing Uranium Occurrences 1:1,000,000.
207	Vine, J.D., 1962, Geology of Uranium in Coaly Carbonaceous Rocks: USGS Prof. Paper 356-D, P.113-170.
208	Vogelsang, D., 1971, The Radioactive Minerals of Northern Tamil Nadu, India, 1:750000 MAP.
209	von Backstrom, J.W., 1974, "Other Uranium Deposits", Formation of Uranium Ore Deposits (Proceedings of a Symposium in Athens, 6-10 May 1974), IAEA, Vienna (1974) 605.
210	von Backstrom, J.W., 1970, "The Roessing Uranium Deposit near Swakopmund Southwest Africa", Uranium Exploration Geology (Proceedings of a Panel in Vienna, 13-17 April 1970), IAEA, Vienna (1970) 143.

TABLE 4: BIBLIOGRAPHY SORTED BY REFERENCE NUMBER (cont)

NUMBER	REFERENCE
212	White, M G and Pierson, C T , 1974, Sumaris da Pros Peccas Para Miner Rad No Brazil No Per de 1952-1960 CNEN, Bol 1, 24P
213	Whiteside, H C , 1970, "Uraniferous Precambrian Conglomerates of South Africa", Uranium Exploration Geology (Proceedings of a Panel in Vienna, 13-17 April 1970), IAEA, Vienna (1970) 49
214	Williams, R M et al, 1971, "Uranium and Thorium in Canada - Resources, Production and Potential", Proceedings of the 4th International Conference on the Peaceful Uses Atomic Energy, Geneva 1971, Vol 8, (1972) 37
215	Wilson, N L et al, 1964, "Geology of Vaal Reef Basin in the Klerksdorp Area", Geology of Ore Deposits in South Africa, Geological Society of South Africa, Vol 1, (1964) 399
216	Youles, I P, 1975, "Mt Painter Uranium Deposits', Economic Geology of Australia and Papua-New Guinea, Vol 1 Metals Australasian Institute Mining and Metallurgy, Mon 5, (1975) 505
217	Young, E J , 1975, "The Schwartzwalder Uranium Mine, Jefferson County, Colorado (Abs)', Geological Society of America Abstracts with Programs, Vol 7, No 5, (March 1975) 653
218	Zeschke, G , 1970, Mineral-Lagerstaetten und Exploration Ferdinand Enke Verlag, Stuttgart, I Band, Mineral Lagerstaetten fuer Reaktoren Material, 351P
219	Zilberminta, V A and Somoilo, M V , 1934, The Karatiube Slick, Tadjik-Pamir Expedition of 1933 Academy Science USSR, Leningrad, (1934) 190
221	Rich, R A , Holland, H D and Peterson, U , 1975, Vein-Type Uranium Deposits, GJO-1640, USERDA, Grand Junction Colorado, (1975)
222	L'Industrie de l'Uranium au Niger, Renunion sur les Ressources et l'Offre d'Uranium en Afrique, Niamey, Niger, 8 - 12 Octobre 1984
223	IAEA, 1985, Uranium Resources, Production et Demand Niger reply from Questionnaire
224	IAEA, In Press, Correlation of the Uranium Geology between South America and Africa Report of the IAEA Consultants Group, IAEA Vienna, 1985
225	Shalit, J , 1981, Statement to Engineering and Mining Journal on the status and operating cost of the Rotem Fertilizer Plant
226	Huwyler, S , 1985, Uranium Recovery from Phosphates and Phosphoric Acid, EIR-Bericht (C) Nr 1, April 1985, Swiss Federal Institute for Reactor Research, Wurenlingen, Switzerland
300	IAEA Country File, 1984, Tanzania Document No T27
301	Cameron, J , 1970, 'The Allo Ghelle Radioactive Mineral Occurrence in the Bur Region of the Republic of Somalia A Brief Summary of the principal Features", Uranium Exploration Geology (Proceedings of a Panel in Vienna, 13-17 April 1970), IAEA, Vienna (1970) 169
302	Premoli, C , 1979, 'The Madadzang Uranium Prospect in the Mayo Kebbi Region of Chad - A Progress Summary of the Principal Features", Vein-Type and Similar Uranium Deposits in Rocks Younger than Proterozoic (Proceedings of a Technical Committee Meeting, Lisbon, 24-28 September 1979), IAEA, Vienna (1982) 195
303	Premoli, C and Lozano, H , 1981, "Some Aspects of Geology and Metallogenesis of Uraniferous Occurrences in Colombia", Geology and Metallogenesis of Uranium Deposits of South America (Proceedings of a Working Group Meeting San Luis, Argentina 21-23 September 1981), IAEA, Vienna (1984) 177

TABLE 4: BIBLIOGRAPHY SORTED BY REFERENCE NUMBER (cont)

NUMBER	REFERENCE
304	Fernandez-Amigot, J A and Rodriguez-Triana, H , 1981, 'Geologia Y Metalogenesis de las Principales Anomalias Uraniferas Descubiertas por ENUSA en Colombia", Geology and Metallogenesis of Uranium Deposits of South America (Proceedings of a Working Group Meeting in San Luis, Argentina, 21-23 Sept 1981), IAEA, Vienna (1984) 205
305	Gallagher, M J , 1977, Uranium Prospection Report to the Government of Venezuela TA REPORT No 1368, IAEA, 28 October - 6 December 1977
306	IAEA Country File, 1984, Malawi Internal report
311	Severne, B , 1979, Uranium Prospection Report to the Government of Ecuador, 26 Aug 1977-25 Nov 1978, TA Report No 1434
312	IAEA Country File, 1976, Ethiopia Examination of Uranium-Bearing Mineral Occurrences a Consultancy Report, ETH-71-537
313	Lustig, G M , Ewers, G R , Williams, C R and Ferguson, J , 1984, "Uranium Mineralization at Turee Creek, Western Australia', Proterozoic Unconformity and Stratabound Uranium Deposits (Report of the Working Group on Uranium Geology), IAEA, Vienna (1984) 207, IAEA-TECDOC-315
315	Meneghel, L , 1984, 'Proterozoic Strata-Bound Uranium Deposits of Zambia and Zaire', Proterozoic Unconformity and Stratabound Uranium Deposits (Report of the Working Group on Uranium Geology), IAEA, Vienna (1984) 7, IAEA-TECDOC-315
320	IAEA Country File 1960, Sudan Document No SD-7
327	Cole, D I and Labuschangne, L A , 1985, 'Geological Environments of Uranium Deposits in the Beaufort Group, South Africa', Geological Environments of Sandstone-type Uranium Deposits (Report of the Working Group on Uranium Geology), IAEA, Vienna (1985) 265, IAEA-TECDOC-328
328	Cazoulat M , 1985, "Geological Environment of the Uranium Deposits in the Carboniferous and Jurassic Sandstones of the Western Margin of the Air Mountains in the Republic of Niger', Geological Environments of Sandstone-Type Uranium Deposits (Report of the Working Group on Uranium Geology), IAEA, Vienna (1985) 247, IAEA-TECDOC-328
329	Carter, G S and Bennett, J D , 1973, The Geology and Mineral Resources of Malawi, Published by the Government Printer, Zomba, Malawi
330	Meneghel L , 1979, 'Methodology and History of Discovery of Uranium Mineralization in North-Western Province of Zambia', Uranium Exploration Case Histories (Proceedings of an Advisory Group Meeting in Vienna, 26-29 November 1979), IAEA and NEA(OECD), Vienna (1981) 75
331	Gamble, D S , 1984, "The Lake Reaside Uranium Deposit", Surficial Uranium Deposits (Report of the Working Group on Uranium Geology) IAEA, Vienna (1984) 141, IAEA-TECDOC-322
332	Heath, A G , Deutscher, R L and Butt, C R M , 1984, "Lake Austin Uranium Deposit, Western Australia", Surficial Uranium Deposits (Report of the Working Group on Uranium Geology), IAEA, Vienna (1984) 129, IAEA-TECDOC-322
333	Hussein, H A , 1980, Prospection et Exploration de l'Uranium au Mali, IAEA, AT RAPPORT No 1691
334	Premoli, C , 1979, Prospection De Mineraux Nucleaires en Tunisie, IAEA, at - Raaport N 1531
335	IAEA Country File, 1977, Geology of the Ivory Coast in Relation to Potentially Favorable Uranium Bearing Areas Document CI-2
336	Anon , 1972, "The Uranium Search in Australia", Australian Mining, (1972)

TABLE 4: BIBLIOGRAPHY SORTED BY REFERENCE NUMBER (cont.)

NUMBER	REFERENCE
338	Rayner, E O , 1960, New South Wales Note on Uranium prospecting and reserves in Australia Country File, Australia, Au-10
339	Willis, J L and Stevens, B P J , 1971, Uranium The Mineral Industry of New South Wales No 43, Dep of Mines, Geol Survey of New South Wales, 1974
340	Spencer-Jones, D and Bell, G , 1955, Victoria Note on Uranium Prospecting and Reserves in Australia, Country File, Australia, AU-10
341	Ostle, D , 1956, Tasmania Note on Uranium Prospecting and Reserves in Australia, Country File, Australia
342	Dickinson, S B et al , 1954, South Australia Note on Uranium prospecting and reserves in Australia Country File, Australia, Au-10
343	Roberts, D E and Hudson, G R T , 1984, "The Olympic Dam Copper, Uranium, Gold Deposit, Roxby Downs, South Australia', Proterozoic Unconformity and Stratabound Uranium Deposits (Report of the Working Group on Uranium Geology), IAEA, Vienna (1984) 69, IAEA-TECDOC-315
344	Sanford, R F , 1985, "Origin of Sandstone-Hosted Uranium Deposits Frome Embayment, South Australia", Geological Environments of Sandstone-Type Uranium Deposits (Report of the Working Group on Uranium Geology), IAEA, Vienna (1986) 297, IAEA-TECDOC-328
345	Cameron, E , 1984, 'The Yeelirrie Calcrete Uranium Deposit, Western Australia", Surficial Uranium Deposits (Report of the Working Group on Uranium Geology), IAEA, Vienna (1984) 157, IAEA-TECDOC-322
346	Carlisle, D , 1978, The Distribution of Calcrete and Gypcretes in Southwestern United States and their Uranium Favorability Based on a study of Deposits in Western Australia and South West Africa (Namibia)
347	Crabb, D , Dudley, R and Mann, A W , 1984, Hinkler Well-Centipede Uranium Deposits", Surficial Uranium Deposits (Report of the Working Group on Uranium Geology), IAEA, Vienna (1984) 133, IAEA- TECDOC-322
348	French, R R and Allen, J J , 1984, Lake Way Uranium Deposit, Wiluna, Western Australia", Surficial Uranium Deposits (Report of the Working Group on Uranium Geology), IAEA, Vienna (1984) 149, IAEA-TECDOC-322
349	Cavaney, R J , 1984, "Lake Maitland Uranium Deposit", Surficial Uranium Deposits (Report of the Working Group on Uranium Geology), IAEA, Vienna (1984) 137, IAEA-TECDOC-322
350	OECD(NEA)/IAEA, 1983, Uranium Resources, Production and Demand, Paris (1983)
351	Sweetwood, C W , 1977, Crib Mineral Resources File 12, Record No WO26848, USGS, April 1977
352	Sweetwood, C W , 1977, Crib Mineral Resources File 12, Record No WO26834, USGS, April 1977
353	Sweetwood, C W , 1977, Crib Mineral Resources File 12, Record No WO07520, USGS, Nov 1976
354	Brunt, D , 1976, Uranium in Tertiary Channels Lake Frome Area South Australia, Country File Au-24(2)
355	Willis, J L and Stevens, B P J , 1974, Uranium Geological Survey of New South Wales
356	Berkman, D A , 1968, "The Geology of the Rum Jungle Uranium Deposits', Symposium on Uranium in Australia, The Australian Institute of Mining and Metallurgy, (1968) 16
357	Liddy, J C , 1972, 'The Uranium Potential of Australia', Australian Mining, (1972)

TABLE 4: BIBLIOGRAPHY SORTED BY REFERENCE NUMBER (cont.)

NUMBER	REFERENCE
358	Yates, K.R., 1973, Uranium Exploration in Australia, Map: McPhar Geophysics PTY. LTD.
359	Taylor, J., 1968, "Origin and Controls of Uranium mineralization in the South Alligator Valley", Uranium in Australia (Proceedings of a Symposium in London, 16-21 June 1968), The Australian Institute of Mining and Metallurgy, (1968)
360	Australian Uranium Deposits: Country File, Australia, AU-6
361	Fisher, W.J., 1968, "Mining Practice in the South Alligator Valley", (Symposium on Uranium in Australia, 16-21 June 1968), The Australian Institute of Mining and Metallurgy.
362	Dodson, R.G., Needham, R.S., Wilkes, P.G., Page, R.W., Smart, P.G. and Watchman, A.L., 1974, "Uranium Mineralization in the Rum Jungle-Alligator Rivers Province, Northern Territory, Australia", Formation of Uranium Ore Deposits (Proceedings of a Symposium in Athens, 6-10 May 1974), IAEA, Vienna (1974) 551.
363	Rowntree, J.C. and Mosher, D.V., 1976, "Jabiluka Uranium Deposits", AAEC Uranium Fields Tour, Field Trip Manual, IAEA Contry File AU-26..
364	Mathews, G.W., 1978, "Uranium Occurrences of Uncertain Genesis", Geologic Characteristics of Environments Favorable for Uranium Deposits, Nov. 1978, USERDA (1978), GJBX-67(78).
365	Mathews, G.W., 1978, "Classification of Uranium Deposits of Uncertain Genesis", A Preliminary Classification of Uranium Deposits, May 1978, USERDA (1978), GJBX-63(78).
366	Mathews, G.W., 1978, "Classification of Uranium Occurrences in and Related to Plutonic Igneous Rocks", A Preliminary Classification of Uranium Deposits, May 1978, USERDA (1978), GJBX-63(78).
367	Eupene, G.S., Fee, P.H. and Colville, R.G., 1976, Ranger Ore Uranium Deposits: AAEC Uranium Fields Tour, Field Trip Manual: Country File, Australia, Au-26.
368	Foy, M.F. and Pederson, C.P., 1976, "Koongarra Uranium Deposit", AAEC Uranium Fields Tour, Field Trip Manual: Country File, Australia, Au-26.
369	Anthony, P.J., 1976, "Nabarlek Uranium Deposit", AAEC Uranium Fields Tour, Field Trip Manual: Country File, Australia, AU-26.
370	Byers, V.P., 1978, Principal Uranium Deposits of the World, USGS Open-File Report 78-1008.
371	Muset, J.A., 1977, Uranium Prospecting in Uruguay: Report to the Government of the Eastern Republic of Uruguay (translated from Spanish).
372	Saad, S., 1984, Informe Al Gobierno de la Republica Oriental de Uruguay: Programma de Prospeccion de Uranio.
373	Rolando Castillo, M. and Fernando Marin, G., 1981, Prospeccion de Uranio en Costa Rica, Informe de Progreso: CODESA: Country File, CR-4.
374	King, J.W., 1971, Nuclear Raw Material Prospecting Mission: A Report to the Government of Guatemala.
375	Angelelli, V., 1962, Deposits of Uranium and Beryllium Ore: Report to the Government of Mexico, TA Report No. 78, 19 March 1962.
376	Gabelman, J.W. and Krusiewski, S.V., 1967, Uranium Deposits of Mexico: RME-4099, TID UC-51, 27p.
377	Dahlkamp, F. and Adams, S.S., 1981, Geology and Recognition Criteria for Veinlike Uranium Deposits of the Lower to Middle Proterozoic Unconformity and Strata-Related Types, Final Report, Nov. 1977, USDOE GJBX-XX(81).

TABLE 4: BIBLIOGRAPHY SORTED BY REFERENCE NUMBER (cont.)

NUMBER	REFERENCE
378	Calas, G., 1977, les Phenomenes d'Alteration Hydrothermale et leur Relation avec les Mineralisations Uraniferes en Milieu volcanique: Le Cas des Ignimbrites Tertiaires de la Sierra Pena Blanca, Chihuahua (Mexique), Sci.Geol.Bull.30, 1, Strasbourg (1977) 3.
379	Republica Mexicana, Map of Sites and Types of Deposits with Uranium Minerals and Their Tectonic Setting: Country File, Mexico, MX-16.
380	Meneghel, L., 1977, "Uranium Occurrence in the Katanga System of Northwest Zambia",: Uranium Deposits of Africa: Geology and Exploration (Proceedings of a Regional Advisory Group Meeting in Lusaka, 14-18 November 1977), IAEA, Vienna (1979) 97.
381	Joppich, H., 1977, "Uranium Occurrences in the Gneisses of the Dahomeyan Formation of Northern Togo", Uranium Deposits in Africa: Geology and Exploration (Proceedings of a Regional Advisory Group Meeting in Lusaka, 14-18 November 1977), IAEA, Vienna (1979) 89.
382	El Makhrouf, A.A. and El Ghondi, A.R., 1977, "Uranium Exploration Activities in Libya Arab Jamahiriya", Uranium Deposits in Africa: Geology and Exploration (Proceedings of a Regional Advisory Group Meeting in Lusaka, 14-18 November 1977), IAEA, Vienna (1979) 181.
383	Republica Mexicana, Reservas de Mineral de Uranio en la Republica Mexicana: IAEA Country File, Mexico, MX-14.
384	Dodson, R.G. and Prichard C.E., 1976, "Uranium in the Pine Creek Geosyncline", AAEC Uranium Fields Tour, Field Trip Manual: Country File, Australia AU-26.
385	Hughes, F.E. and Munro, D.L., 1968, "Uranium Ore Deposit at Mary Kathleen", (Symposium on Uranium in Australia, 16-21 June 1968), The Australian Institute of Mining and Metallurgy.
386	South, S.A., Uranium in Australia: Country File, Australia Au-16.
388	Rich, R.A., Holland, H.D. and Peterson, U., 1977, Hydrothermal Uranium Deposits, Elsevier Scientific Publishing Co., 1977.
389	Premoli, C. and Velasquez, J., 1978, "Preliminary Reconnaissance for Uranium in Paraguay", Uranium Deposits in Latin America: Geology and Exploration (Proceedings of a Regional Advisory Group Meeting Lima, Peru, 4-8 Dec. 1978), IAEA, Vienna (1981) 373.
390	CIEN, Programa Regional Evaluacion Areas Uraniferas (PREU), Secretaria General Organizacion de los Estados Americanos Washington, D.C. 20006.
391	Gabelman, J.W. and Beard, R.R., 1962, Uranium in Peru: Geology and Mineralogy, RME-4581 (TID-4500, 31st Ed.).
392	RME-4524, 1958, Reconnaissance for Uranium in the Mamina Area, Province of Tarapaca, Chile.
393	RME-4557, 1962, Reconnaissance for Uranium in the Aisen Area Province of Aisen, Chile.
394	RME-4565, 1961, Reconnaissance for Uranium in the Chanaral-Taltal Area, Provinces of Antofagasta and Atacama, Chile.
395	RME-4571, 1962, Reconnaissance for Uranium in the Colimapu Formation of Central Chile.
396	RME-4527, 1958, Reconnaissance for Uranium in the Elqui-Vicuna Area, Province of Coquimbo, Chile.
397	RME-4525, 1958, Reconnaissance for Uranium in the Iquique Area, Province of Tarapaca, Chile.
398	RME-4526, 1958, Reconnaissance for Uranium in the Salamanca Area, Province of Coquimbo, Chile.

TABLE 4: BIBLIOGRAPHY SORTED BY REFERENCE NUMBER (cont)

NUMBER	REFERENCE
399	RME-4567, 1961, Reconnaissance for Uranium in the San Pedro de Atacama and Logo Areas, Province of Antafagasta, Chile
400	RME-4568, 1960, Reconnaissance for Uranium in the Anca Area Province of Tarapaca, Chile
401	RME-4534, 1959, Reconnaissance for Uranium in the Tocopilla Area, Province of Antofagasta, Chile
402	RME-4535, 1961, Reconnaissance for Uranium in the Antofagasta Area, Province of Antofagasta, Chile
403	RME-4539, 1962, Reconnaissance for Uranium in the Copiapo Area, Province of Atacama, Chile
404	Hawkins, B W , 1976, "Mary Kathleen Uranium Deposit', AAEC Uranium Fields Tour, Field Trip Manual Country File, Australia, AU-26
405	Hayashi, S , 1970, "Uranium Occurrences in Small Sedimentary Basins in Japan", Uranium Exploration Geology (Proceedings of a Panel, Vienna, 13-17 April 1970), IAEA, Vienna (1970) 233
406	Katayama, N , Kubo, K and Hirono, S , 1974, 'Genesis of Uranium Deposits of the Tono Mine, Japan", Formation of Uranium Ore Deposits (Proceedings of a Symposium in Athens, 6-10 May 1974), IAEA, Vienna (1974) 437
407	Sakamaki, Y , 1985, "Geologic Environments of Ningyo-Toge and Tono Uranium Deposits, Japan", Geological Environments of Sandstone Type Uranium Deposits (Report of the Working Group on Uranium Geology) IAEA, Vienna (1986) 135, IAEA-TECDOC-328
408	Doi, K , Hirono, S and Sakamaki, Y , 1975, "Uranium Mineralization by Ground Water in Sedimentary Rocks, Japan", Economic Geology, Vol 70, (1975) 628
409	Katayama, N and Kamiyama, T , 1977, "Favourable Conditions for the Formation of Basal Type Uranium Deposits", Mining Geology Vol 27, (1977) 1
410	Kamiyama, T., Shimazaki, Y and Kubo, K , 1975, "Geologic Aspects of Uranium Resources of Japan , Circum-Pacific Energy and Mineral Resources, AAPG Memoir No 25, (1976)
411	Burke, K , 1961, Report of Expert Mission to the Republic of Korea TA Report No 7, WP/5/7, 5 June 1961, IAEA
412	Inthuputhi, B and Pluhar, E , 1982, "Genesis of the Phu Wiang Uranium Mineralization", Journal of the Geologic Society of Thailand, Vol 5, No 1, (1982) 6
413	Shawe, D R , 1974, Proposal to Evaluate Radioactive Mineral Resources of Thailand Project Report, Thailand Investigations (IR) TH-15
416	Saeed Moghal, M , Geological Map of Tribal Belt of Dera Ghazi, Khan, Dera Ismail Khan District, West Pakistan Showing Uranium Occurrences· Country File, Pakistan, PK3
417	Rahman, M A , 1972, Sedimentary Tyuyamunite Deposits in the Dera Ghazi Khan District, West Pakistan The Nucleus 9, 1-2 pp 33-38, 1972
418	Basham, J R and Rice, C M , 1974, "Uranium Mineralization in Siwalik Sandstones From Pakistan", Formation of Uranium Ore Deposits (Proceedings of a Symposium in Athens, 6-10 May 1974), IAEA, Vienna (1974) 415
419	Chase, G W , 1976, United Nations Development Programme in Pakistan, Uranium Deposits in the Siwalik Group Dera Ghazi Khan District, Pakistan Progress in Elevation of Reserves, Atomic Energy Minerals Centre, Lahore, May 1976
420	Taylor, J , 1975, Uranium Exploration, Report to the Government of Afghanistan TA Report No 1037, WP/5/1037

TABLE 4: BIBLIOGRAPHY SORTED BY REFERENCE NUMBER (cont.)

NUMBER	REFERENCE
421	Gannon, P.J., 1976, Evaluation Report to the Ministry of Mines and Industries, Uranium Potential Deposits of Afghanistan: UNDP Project AFG/74/002.
422	Cameron, J., 1963, Development and Evaluation of Uranium Deposits, Report to the Government of Turkey: TA Report No. 123 WP/5/127, 24 Feb. 1964, IAEA.
423	Chand, F., Status of Uranium Exploration in Peninsular Malaysia. IAEA Country File, Malaysia, Date unknown.
424	Alexander, J.B., 1960, Prospecting for Uranium and other Radioactive Minerals in Malaya: GS 59/M/023/16: Country File, My-2.
425	Tauchid, M., 1978, Uranium Geochemical Prospection, Report to the Government of the Philippines: TA Report No. 1541, WP/5/1541.
426	Shazly El, E.M., 1985, Studies on Nuclear Raw Materials in Egypt.
427	Searle, D.L., 1961, Prospecting for Radioactive Minerals, Report to the Government of Burma: TA Report No. 20, WP/5120, IAEA.
428	IAEA and UNDP, 1978, Bangladesh, Project Findings and Recommendations: Exploration for Uranium and Thorium, BGD-77-008.
429	Kaech, P., 1977, Raw Materials Prospection, Report to the Government of Bangladesh: TA Report No. 1250, WP/5/1250, IAEA.
430	Reed, J.J., 1978, Radioactive Occurrences in Lesotho, Special Report JR/6: Project LES/73/021: Exploration for Minerals Phase II, Dep of Mines and Geology, UNDP.
431	Saadi, T.A. and Shaaban, M.R., 1981, Uranium in Jordanian Phosphates and its Distribution in the Beneficiation Processes: Arab Mining Journal (A.M.J.) V.1, No. 3.
432	Shepherd, J.H., 1966, Exploration for Radioactive Materials in the Kingdom of Saudi Arabia, June 1963-May 1966.
433	Aub Ajamieh, M., 1974, The Distribution of Uranium Minerals in the *Phosphorite Horizon of Jordan*.
434	Hahm, L., 1979, Nuclear Materials Prospection Malaysia: Unpublished Report, Country File, MY-a.
435	Finch, W.I., 1985, Map and Index List for Sandstone-type Uranium Deposits in North America: Geological Environments of Sandstone-Type Uranium Deposits: Report of the Working Group on Uranium Geology, IAEA, Vienna 1985, IAEA-TECDOC-328, p.196-197.
450	Jiaron, Z. and Zhitian, G., 1984, "The Liangshanguan Uranium Deposit, Northeast China: Some Petrological and Geochemical Constraints on Genesis", Proterozoic Unconformity and Stratabound Uranium Deposits (Report of the Working Group on Uranium Geology), IAEA, Vienna (1984) 115, IAEA-TECDOC-315.
451	Scientica Sinica, 1977, "Uranium Deposit in the Saima Alkaline Massif, Northeast China", Scientia Sinica, Vol. XXI No. 3, (May-June 1978).
452	Qin, F. and Hu, S., 1979, "Present Exploration Status of the Lianshanguan Uranium Deposit, Northeast China", Uranium in the Pine Creek Geosyncline (Proceedings of an International Symposium in Sydney, 4-8 June 1979), IAEA, Vienna (1980) 655.
453	Wang, C. and Youxin, E., 1980, "The Uranium Deposits in Shengyuan Volcanic Basin, South China", The Beijing Uranium Geology Research Institute, (1980) 93.
454	Malan, R.C., 1980, Volcanogenic Uranium-Molybdenum Deposits in Russia and China: Country File, CN-14.
455	IAEA, 1984, Pakistan Technical Cooperation Mission by H.M. Foehse, Debriefing 18 Dec 1984.

TABLE 4: BIBLIOGRAPHY SORTED BY REFERENCE NUMBER (cont.)

NUMBER	REFERENCE
456	de Magnee, I. and Francois, A., 1985, "Genesis of the Kipushi (Cu, Zn, etc...) and the Shinkolobwe (U, Ni, Co) Deposits (Shaba, Zaire) in Direct Relation with Proterozoic Salt Diapirs", Fortschr. Miner., Vol. 63, Beiheft 1, I-II, Stuttgart (July 1985) 140.
457	Finch, W.I. and Davis, J.F., 1986, "Sandstone-type Uranium Deposits - An Introduction", Geological Environments of Sandstone-type Uranium Deposits (Report of the Working Group on Uranium Geology), IAEA, Vienna (1986) 11, IAEA-TECDOC-328.
458	Everhart, D.L., 1986, "Tectonic Setting of the World's Sandstone-type Uranium Deposits", Geological Environments of Sandstone-type Uranium Deposits (Report of the Working Group on Uranium Geology), IAEA, Vienna (1986) 21, IAEA-TECDOC-328.
459	Finch, W.I. and Barthel, F., 1986, "Map and Index List for Sandstone-type Uranium Deposits in Europe", Geological Environments of Sandstone-type Uranium Deposits (Report of the Working Group on Uranium Geology), IAEA, Vienna (1986) 48, IAEA-TECDOC-328.
460	Barthel, F. and Hahn, L., 1986, "Sedimentary Uranium Occurrences in Eastern Europe with Special Reference to Sandstone Formations", Geological Environments of Sandstone-type Uranium Deposits (Report of the Working Group on Uranium Geology), IAEA, Vienna (1986) 51, IAEA-TECDOC-328.
461	Comte, D., Blachere, H. and Varlet, M., 1986, "Geological Environment of the Uranium Deposits in the Permian of Lodeve Basin, France", Geological Environments of Sandstone-type Uranium Deposits (Report of the Working Group on Uranium Geology), IAEA, Vienna (1986) 69, IAEA-TECDOC-328.
462	Locardi, E., 1986, "Geologic Environments of Uranium Deposits in Quaternary Volcano-sedimentary Basins in Central Italy", Geological Environments of Sandstone-type Uranium Deposits (Report of the Working Group on Uranium Geology), IAEA, Vienna (1986) 83, IAEA-TECDOC-328.
463	Dolenec, T., Lukacs, E. and Pezdic, J., 1986, "Genetic Characteristics of the Uranium Deposit Zirovski vrh, Yugoslavia", Geological Environments of Sandstone-type Uranium Deposits (Report of the Working Group on Uranium Geology), IAEA, Vienna (1986) 99, IAEA-TECDOC-328.
464	Finch, W.I., 1986, "Map and Index List for Sandstone-type Uranium Deposits in Asia", Geological Environments of Sandstone-type Uranium Deposits (Report of the Working Group on Uranium Geology), IAEA, Vienna (1986) 118, IAEA-TECDOC-328.
465	Phadke, A.V., Mahadevan, T.M., Narayan Das, G.R. and Saraswat, A.C., 1986, "Uranium Mineralisation in Some Phanerozoic Sandstones of India', Geological Environments of Sandstone-type Uranium Deposits (Report of the Working Group on Uranium Geology), IAEA, Vienna (1986) 121, IAEA-TECDOC-328.
466	Finch, W.I., 1986, "Map and Index List for Sandstone Uranium Deposits in South America", Geological Environments of Sandstone-type Uranium Deposits (Report of the Working Group on Uranium Geology), IAEA, Vienna (1986) 156, IAEA-TECDOC-328.
467	Belluco, A, Rodriguez, E., Gorustovich, S., Olsen, H. and Valdiviezo, A., 1986, "The Sedimentary Controlled Uranium Deposits in Argentina and Their Relation to Geostructural Development", Geological Environments of Sandstone-type Uranium Deposits (Report of the Working Group on Uranium Geology), IAEA, Vienna (1986) 159, IAEA-TECDOC-328.
468	Barretto, P.M.C., 1986, "Sedimentary and Tectonic Environments for Uranium Mineralization on the Parana Basin, Brazil", Geological Environments of Sandstone-type Uranium Deposits (Report of the Working Group on Uranium Geology), IAEA, Vienna (1986) 173, IAEA-TECDOC-328.

TABLE 4 BIBLIOGRAPHY SORTED BY REFERENCE NUMBER (cont.)

NUMBER	REFERENCE
469	Crawley, R A , Holen, H K , and Chenoweth, W L 1986, 'Geology and Application of Geologic Concepts, Morrison Formation, Grants Uranium Region, New Mexico, USA", Geological Environments of Sandstone-type Uranium Deposits (Report of the Working Group on Uranium Geology), IAEA, Vienna (1986) 199, IAEA-TECDOC-328
470	Galloway, W E , 1986, 'The Deposition and Hydrogeologic Environment of Tertiary Uranium Deposits, South Texas Uranium Province', Geological Environments of Sandstone-type Uranium Deposits (Report of the Working Group on Uranium Geology) IAEA Vienna (1986) 215, IAEA-TECDOC-328
471	Otton, J K , 1986, 'Geological Environment of Uranium in Lacustrine Host Rocks in the Western United States , Geological Environments of Sandstone-type Uranium Deposits (Report of the Working Group on Uranium Geology), IAEA Vienna (1986) 229, IAEA-TECDOC-328
472	Finch W I , 1986, "Map and Index List for Sandstone-type Uranium Deposits in Africa , Geological Environments of Sandstone-type Uranium Deposits (Report of the Working Group on Uranium Geology), IAEA, Vienna (1986) 244, IAEA-TECDOC-328
473	Casoulat, M , 1986 "Geologic Environment of the Uranium Deposits in the Carboniferous and Jurassic Sandstones of the Western Margin of the Air Mountains in the Republic of Niger', Geological Environments of Sandstone-type Uranium Deposits (Report of the Working Group on Uranium Geology) IAEA, Vienna (1986) 247 IAEA-TECDOC-328
474	Le Roux, J P , 1986, Tectonic and Sedimentological Environments of Sandstone-hosted Uranium Deposits, with Special Reference to the Karoo Basin of South Africa , Geological Environments of Sandstone-type Uranium Deposits (Report of the Working Group on Uranium Geology) IAEA, Vienna (1986) 279, IAEA-TECDOC-328
475	Assaf H S , Ageli, H S and Mehdi, B O , 1986, 'Uranium Occurrences at Al Awaynat Serdles, Libya , Geological Environments of Sandstone-type Uranium Deposits (Report of the Working Group on Uranium Geology), IAEA, Vienna (1986) 291 IAEA-TECDOC-328
476	Finch, W I , 1986, "Map and Index List for Sandstone-type Uranium Deposits in Australia and New Zealand" Geological Environments of Sandstone-type Uranium Deposits (Report of the Working Group on Uranium Geology), IAEA, Vienna (1986) 294 IAEA-TECDOC-328
477	Wenrich, K J , 1986, "Hydrogeochemical and Stream Sediment Sampling for Uranium in the Sandstone Environment', Geological Environments of Sandstone-type Uranium Deposits (Report of the Working Group on Uranium Geology), IAEA, Vienna (1986) 317 IAEA-TECDOC-328
478	Reimer, G M , 1986, "Gaseous Emanations Associated with Sandstone-type Uranium Deposits", Geological Environments of Sandstone-type Uranium Deposits (Report of the Working Group on Uranium Geology), IAEA, Vienna (1986) 335 IAEA-TECDOC-328
479	Campbell, D L and Smith, B D 1986, 'Induced Polarization and Electromagnetic Field Surveys of Sedimentary Uranium Deposits' Geological Environments of Sandstone-type Uranium Deposits (Report of the Working Group on Uranium Geology), IAEA, Vienna (1986) 347, IAEA-TECDOC-328
480	Boyle, D R 1986, Geologic Environments for Basal-type Uranium Deposits in Sedimentary Host Rocks', Geological Environments of Sandstone-type Uranium Deposits (Report of the Working Group on Uranium Geology), IAEA, Vienna (1986) 363, IAEA-TECDOC-328
481	Adams S S and Cramer, R T 1986, Data-process-criteria Model for Roll-type Uranium Deposits , Geological Environments of Sandstone-type Uranium Deposits (Report of the Working Group on Uranium Geology), IAEA, Vienna (1986) 383, IAEA-TECDOC-328
482	Finch, W I , 1986, "Sandstone-type Uranium Deposits - Summary and Conclusions', Geological Environments of Sandstone-type Uranium Deposits (Report of the Working Group on Uranium Geology), IAEA Vienna (1986) 401, IAEA-TECDOC-328

TABLE 4: BIBLIOGRAPHY SORTED BY REFERENCE NUMBER (cont.)

NUMBER	REFERENCE
483	Anderson, J.R., Goodknight, C.S., Sewell, J.M. and Riley, J.K., in press, "Favorability of Precambrian Quartz-Pebble Conglomerates in the United States as Uranium Hosts", *Uranium Deposits in* Proterozoic Quartz-Pebble Conglomerates (Report of the Working Group on Uranium Geology), IAEA, Vienna (in press), IAEA-TECDOC-427.
484	Hills, F.A., in press, "Tectonic Environment of Precambrian Quartz- Pebble Conglomerate Uranium Deposits Formed Along the Southern Margin of the Archean Shield in North America", Uranium Deposits in Proterozoic Quartz-Pebble Conglomerates (Report of the Working Group on Uranium Geology), IAEA, Vienna (in press), IAEA-TECDOC-427.
485	Ojakangas, R.W., in press, "The Search for Elliot Lake-Type Uraniferous Quartz-Pebble Conglomerates, Southern Lake Superior Region, USA", Uranium Deposits in Proterozoic Quartz-Pebble Conglomerates (Report of the Working Group on Uranium Geology), IAEA, Vienna (in press), IAEA-TECDOC-427.
486	Redden, J.A., in press, "Uraniferous Early Proterozoic Conglomerates of the Black Hills, South Dakota, USA", Uranium Deposits in Proterozoic Quartz-Pebble Conglomerates (Report of the Working Group on Uranium Geology), IAEA, Vienna (in press), IAEA-TECDOC-427.
487	Houston, R.S. and Karlstrom, K.E., in press, "Application of the Time and Strata Bound Model for the Origin of Uranium-Bearing Quartz Pebble Conglomerate in Southeastern Wyoming, USA", Uranium Deposits in Proterozoic Quartz-Pebble Conglomerates (Report of the Working Group on Uranium Geology), IAEA, Vienna (in press), IAEA-TECDOC-427.
488	Fralick, P.W. and Miall, A.D., in press, "Glacial Outwash Uranium Placers? Evidence from the Lower Huronian Supergroup, Ontario, Canada", Uranium Deposits in Proterozoic Quartz-Pebble Conglomerates (Report of the Working Group on Uranium Geology), IAEA, Vienna (in press), IAEA-TECDOC-427.
489	Long, D.G.F., in press, "Sedimentary Framework of Uranium Deposits in the Southern Cobalt Embayment, Ontario, Canada", Uranium Deposits in Proterozoic Quartz-Pebble Conglomerates (Report of the Working Group on Uranium Geology), IAEA, Vienna (in press), IAEA-TECDOC-427.
490	Aikas, O. and Sarikkola, R., in press, "Uranium in Lower Proterozoic Conglomerates of the Koli Area, Eastern Finland", Uranium Deposits in Proterozoic Quartz-Pebble Conglomerates (Report of the Working Group on Uranium Geology), IAEA, Vienna (in press), IAEA-TECDOC-427.
491	Vogel, W., in press, "The Mineralized Quartz-Pebble Conglomerates of Ghana", Uranium Deposits in Proterozoic Quartz-Pebble Conglomerates (Report of the Working Group on Uranium Geology), IAEA, Vienna (in press), IAEA-TECDOC-427.
492	Meyer, M., Saager, R. and Koeppel, V., in press, "Uranium Distribution and Redistribution in a Suite of Fresh and Weathered Pre- Witwatersrand and Witwatersrand Conglomerates from South Africa", Uranium Deposits in Proterozoic Quartz-Pebble Conglomerates (Report of the Working Group on Uranium Geology), IAEA, Vienna (in press), IAEA-TECDOC-427.
493	Minter, W.E.L., Feather, C.E.,and Glatthaar, C.W., in press, "Mineralogical Changes in Witwatersrand Placer Uranium During Proterozoic Weathering, Welkom Goldfield, South Africa", Uranium Deposits in Proterozoic Quartz-Pebble Conglomerates (Report of the Working Group on Uranium Geology), IAEA, Vienna (in press), IAEA-TECDOC-427.
494	Saager, R., Stupp, H.D., Vorwerk, R., Theil, K. and Hennig, G.J., in press, Interpretation of Alpha- and Gamma-Spectrometric Data from Precambrian Conglomerates: A Case Study from the Denny Dalton Uranium Prospect, Northern Zuzuland, South Africa: Uranium Deposits in Proterozoic Quartz-Pebble Conglomerates: Report of the Working Group on Uranium Geology, IAEA, Vienna (in press), IAEA-TECDOC-427.

TABLE 4: BIBLIOGRAPHY SORTED BY REFERENCE NUMBER (cont.)

NUMBER	REFERENCE
495	Frey, M., Saager, R. and Buck, S., in press, "Heavy Mineral Distributionand Geochemistry Related to Sedimentary Facies Variation within the Uraniferous Intermediate Reefs Placers, Witwatersrand Supergroup, South Africa", Uranium Deposits in Proterozoic Quartz-Pebble Conglomerates (Report of the Working Group on Uranium Geology), IAEA, Vienna (in press), IAEA-TECDOC-427.
496	Buck, S.G. and Minter, W.E.L., in press, "Paleocurrent and Lithological Facies Control of Uranium and Gold Mineralization in the Witwatersrand Carbon Leader Placer, Carletonville Goldfield, South Africa", Uranium Deposits in Proterozoic Quartz-Pebble Conglomerates (Report of the Working Group on Uranium Geology), IAEA, Vienna (in press), IAEA-TECDOC-427.
497	Feather, C.E. and Glatthaar, C.W., in press, "A Review of Uranium-Bearing Minerals in the Dominion and Witwatersrand Placers", Uranium Deposits in Proterozoic Quartz-Pebble Conglomerates (Report of the Working Group on Uranium Geology), IAEA, Vienna (in press), IAEA-TECDOC-427.
498	Carter, J.D. and Gee, R.D., in press, "Geology and Exploration History of Precambrian Quartz-Pebble Conglomerates in Western Australia", Uranium Deposits in Proterozoic Quartz-Pebble Conglomerates (Report of the Working Group on Uranium Geology), IAEA, Vienna (in press), IAEA-TECDOC-427.
499	Krapez, B. and Furnell, R.G., in press, "Sedimentology, Origin and Gold Potential of the Late Archean Lalla Rookh Basin, East Pilbara Blockm Western Australia", Uranium Deposits in Proterozoic Quartz-Pebble Conglomerates (Report of the Working Group on Uranium Geology), IAEA, Vienna (in press), IAEA-TECDOC-427.
500	Toens, P.D., 1984, "Introduction", Surficial Uranium Deposits (Report of the Working Group on Uranium Geology), IAEA, Vienna (1984) 7, IAEA-TECDOC-322.
501	Toens, P.D. and Hambleton-Jones, B.B., 1984, "Definition and Classification of Surficial Uranium Deposits", Surficial Uranium Deposits (Report of the Working Group on Uranium Geology), IAEA, Vienna (1984) 9, IAEA-TECDOC-322.
502	Briot, P. and Fuchs, Y., 1984, "Processeus de Mineralisation Uraniferes des Calcretes: Une Hypothese Non Pedologique", Surficial Uranium Deposits (Report of the Working Group on Uranium Geology), IAEA, Vienna (1984) 15, IAEA-TECDOC-322.
503	Carlisle, D., 1984, "Surficial Uranium Occurrences in Relation to Climate and Physical Setting", Surficial Uranium Deposits (Report of the Working Group on Uranium Geology), IAEA, Vienna (1984) 25, IAEA-TECDOC-322.
504	Pagel, M., 1984, "Petrology, Mineralogy and Geochemistry of Surficial Uranium Deposits", Surficial Uranium Deposits (Report of the Working Group on Uranium Geology), IAEA, Vienna (1984) 37, IAEA-TECDOC-322.
505	Boyle, D.R., 1984, "The Genesis of Surficial Uranium Deposits", Surficial Uranium Deposits (Report of the Working Group on Uranium Geology), IAEA, Vienna (1984) 45, IAEA-TECDOC-322.
506	Samama, J.C., 1984, "Uranium in Lateritic Terranes", Surficial Uranium Deposits (Report of the Working Group on Uranium Geology), IAEA, Vienna (1984) 53, IAEA-TECDOC-322.
507	Hambleton-Jones, B.B, Heard, R.G. and Toens, P.D., 1984, "Exploration for Surficial Uranium Deposits", Surficial Uranium Deposits (Report of the Working Group on Uranium Geology), IAEA, Vienna (1984) 61, IAEA-TECDOC-322.
508	Krische, E.U., Quiel, F., 1984, "The Application of Supervised Classification to Landsat Data in the Exploration for Surficial Uranium Deposits - An Example from Western Australia", Surficial Uranium Deposits (Report of the Working Group on Uranium Geology), IAEA, Vienna (1984) 65, IAEA-TECDOC-322.

TABLE 4. BIBLIOGRAPHY SORTED BY REFERENCE NUMBER (cont)

NUMBER	REFERENCE
509	Hambleton-Jones, B B, Caithness, A , 1984, "The Application of Landsat Imagery for Delineating Potential Surficial Uranium Deposits in Namibia", Surficial Uranium Deposits (Report of the Working Group on Uranium Geology), IAEA, Vienna (1984) 71, IAEA-TECDOC-322
510	Middleton, W G , 1984, "An Assessment of the Use of Hydrogeochemistry in Exploration for Calcrete Uranium in Australia', Surficial Uranium Deposits (Report of the Working Group on Uranium Geology), IAEA, Vienna (1984) 75, IAEA-TECDOC-322
511	Hambleton-Jones, B B and Smit, M C B, 1984, "Calculation of the Carnotite Solubility Index", Surficial Uranium Deposits (Report of the Working Group on Uranium Geology), IAEA, Vienna (1984) 81, IAEA-TECDOC-322
512	Hambleton-Jones, B B and Andersen, N J B , 1984, 'Natural and Induced Disequilibrium in Surficial Uranium Deposits", Surficial Uranium Deposits (Report of the Working Group on Uranium Geology), IAEA, Vienna (1984) 87, IAEA-TECDOC-322
513	Bianconi F and Akin, H , 1984, A Geostatistical Evaluation of the Napperby Surficial Uranium Deposit, Northern Territory, Australia", Surficial Uranium Deposits (Report of the Working Group on Uranium Geology), IAEA, Vienna (1984) 95, IAEA-TECDOC-322
514	Simonsen, H A and Floeter, W , 1984, "Beneficiation of Surficial Uranium Deposits", Surficial Uranium Deposits (Report of the Working Group on Uranium Geology), IAEA, Vienna (1984) 101, IAEA-TECDOC-322
515	Butt, C R M and Mann, A W , 1984, "Surficial Uranium Deposits in Australia", Surficial Uranium Deposits (Report of the Working Group on Uranium Geology), IAEA, Vienna (1984) 119, IAEA-TECDOC-322
516	Butt, C R M , Mann, A W and Horwitz, R C , 1984, "Regional Setting, Distribution and Genesis of Surficial Uranium Deposits in Calcretes and Associated Sediments in Western Australia', Surficial Uranium Deposits (Report of the Working Group on Uranium Geology), IAEA, Vienna (1984) 121 IAEA-TECDOC-322
517	Dickson, B L , 1984, "Uranium Series Disequilibrium in the Carnotite Deposits of Western Australia , Surficial Uranium Deposits (Report of the Working Group on Uranium Geology), IAEA, Vienna (1984) 165, IAEA-TECDOC-322
518	Wilson, M R , 1984, "Uranium Enrichment in European Peat Bogs , Surficial Uranium Deposits (Report of the Working Group on Uranium Geology), IAEA, Vienna (1984) 197, IAEA-TECDOC-322
519	Briot, P , 1984, "Depots Superficiels d Uranium en Mauritanie', Surficial Uranium Deposits (Report of the Working Group on Uranium Geology), IAEA, Vienna (1984) 201, IAEA-TECDOC-322
520	Hambleton-Jones, B B, 1984, 'Surficial Uranium Deposits in Namibia", Surficial Uranium Deposits (Report of the Working Group on Uranium Geology), IAEA, Vienna (1984) 205, IAEA-TECDOC-322
521	Briot, P , 1984, 'Surficial Uranium Deposits in Somalia', Surficial Uranium Deposits (Report of the Working Group on Uranium Geology), IAEA, Vienna (1984) 217, IAEA-TECDOC-322
522	Hambleton-Jones, B B , 1984, "Surficial Uranium Deposits in South Africa", Surficial Uranium Deposits (Report of the Working Group on Uranium Geology), IAEA, Vienna (1984) 221, IAEA-TECDOC-322
523	Bianconi, F and Borshoff, J , 1984, "Surficial Uranium Occurrences in the United Republic of Tanzania', Surficial Uranium Deposits (Report of the Working Group on Uranium Geology), IAEA, Vienna (1984) 231, IAEA-TECDOC-322
524	Otton, J K , 1984, "Surficial Uranium Occurrences in the United States of America', Surficial Uranium Deposits (Report of the Working Group on Uranium Geology), IAEA, Vienna (1984) 237, IAEA-TECDOC-322

TABLE 4: BIBLIOGRAPHY SORTED BY REFERENCE NUMBER (cont.)

NUMBER	REFERENCE
525	Otton, J K , 1984, "Suficial Uranium Deposits. Summary and Conclusions", Surficial Uranium Deposits (Report of the Working Group on Uranium Geology), IAEA, Vienna (1984) 243, IAEA-TECDOC-322
526	King, J , 1976, "Exploration for Uranium in Southwestern Anatolia A Case History", Exploration for Uranium Ore Deposits (Proceedings of a Symposium in Vienna, 29 March - 2 April 1976), IAEA and NEA(OECD), Vienna (1976) 501
527	Goso, H , Spoturno, J and Preciozzi, F , 1976, 'Una Metalogia de Prospeccion Autoportada - Primeros Resultados Obtenidos en el Cuenca del Nordeste (Uraguay) , Exploration for Uranium Ore Deposits (Proceedings of a Symposium in Vienna, 29 March - 2 April 1976), IAEA and NEA(OECD), Vienna (1976) 531
528	Locardi, E and Pantanetti, F , 1976, "Search for Uranium in Italy Criteria Adopted and Results', Exploration for Uranium Ore Deposits (Proceedings of a Symposium in Vienna, 29 March - 2 April 1976), IAEA and NEA(OECD), Vienna (1976) 545
529	Rowntree, J C and Mosher, D.V , 1976, "Case History of the Discovery of the Jabiluka Uranium Deposits, East Alligator River Region, Northwest Territory of Australia', Exploration for Uranium Ore Deposits (Proceedings of a Symposium in Vienna, 29 March - 2 April 1976), IAEA and NEA(OECD), Vienna (1976) 551
530	Smith, A Y et al, 1976, 'The Role of Geochemical Prospecting in Phased Uranium Exploration A Case History', Exploration for Uranium Ore Deposits (Proceedings of a Symposium in Vienna, 29 March - 2 April 1976), IAEA and NEA(OECD), Vienna (1976) 575
531	Rodriguez Torres, R , Yza Domiguez, R , Chavez Aguirre, S E and Constantino, H E , 1976, "Rocas Volcanicas y su Potencial Como Objectivos para Prospectar Uranio', Exploration for Uranium Ore Deposits (Proceedings of a Symposium in Vienna, 29 March - 2 April 1976), IAEA and NEA(OECD), Vienna (1976) 601
532	Nagabhushana, J C et al, 1976, "Geology and Structure of Major Uranium-bearing Zones in India and their Exploration', Exploration for Uranium Ore Deposits (Proceedings of a Symposium in Vienna, 29 March - 2 April 1976), IAEA and NEA(OECD), Vienna (1976) 625
533	Nathan, Y and Shiloni, Y , 1976, "Exploration for Uranium in Phosphorites A new Study in Israel Phosphorites", Exploration for Uranium Ore Deposits (Proceedings of a Symposium in Vienna, 29 March - 2 April 1976), IAEA and NEA(OECD), Vienna (1976) 645
534	Smith, A Y , Cameron, J and Barretto, P M C , 1976, "Uranium Geochemical Prospecting in Austria', Exploration for Uranium Ore Deposits (Proceedings of a Symposium in Vienna, 29 March - 2 April 1976), IAEA and NEA(OECD), Vienna (1976) 657
551	Dahlkamp, F J , 1987, 'Classification Scheme of Uranium Deposits', Metallogenesis of Uranium Deposits (Proceedings of a Technical Committee Meeting in Vienna, 9-12 March 1987), IAEA, in press, STI/PUB/775
552	Poty, B and Nguyen-Trung, C , 1987, "Mineralizing Fluids and Uranium", Metallogenesis of Uranium Deposits (Proceedings of a Technical Committee Meeting in Vienna, 9-12 March 1987) IAEA, in press, STI/PUB/775
553	Simov, S D , 1987 "Migration of Uranium', Metallogenesis of Uranium Deposits (Proceedings of a Technical Committee Meeting in Vienna, 9-12 March 1987), IAEA, in press, STI/PUB/775
554	Schmitt, J M and Clement, J Y , 1987, 'Triassic Regolithization A Major Stage of Pre-Enrichment in the Formation of Unconformity Related Deposits in Southern France', Metallogenesis of Uranium Deposits (Proceedings of a Technical Committee Meeting in Vienna, 9-12 March 1987), IAEA, in press, STI/PUB/775

TABLE 4· BIBLIOGRAPHY SORTED BY REFERENCE NUMBER (cont)

NUMBER	REFERENCE
555	Bouchez, J L , 1987, "Fine Scale Structures and Discontinuities in Granitoid Rocks Their Potential Importance for Primary Concentration of Uranium', Metallogenesis of Uranium Deposits (Proceedings of a Technical Committee Meeting in Vienna, 9-12 March 1987), IAEA, in press, STI/PUB/775
556	Chathelineau, M and Poty, B , 1987, "U-Th-REE Mobility in Granitic Environments at the Hydrothermal Stage', Metallogenesis of Uranium Deposits (Proceedings of a Technical Committee Meeting in Vienna, 9-12 March 1987), IAEA, in press, STI/PUB/775
557	Toulhoat, P Bigot, S and Chupeau, J , 1987, "In-Situ Study of Compared Fixation of U, Ca, Na, and K by Pumping Through Multi-Layered Aquifers in Sandstone-Clay Sequential Successions', Metallogenesis of Uranium Deposits (Proceedings of a Technical Committee Meeting in Vienna, 9-12 March 1987), IAEA, in press, STI/PUB/775
558	Quenardel, J M , 1987 "Superimposed Deformations and Magmatic Intrusions in French Western Massif Central and South Eastern Brittany', Metallogenesis of Uranium Deposits (Proceedings of a Technical Committee Meeting in Vienna, 9-12 March 1987), IAEA, in press, STI/PUB/775
559	Holliger, P , 1987, "U-Pb Age of Some French Uranium Ore Deposits Chronological Relationships with the Host Rocks", Metallogenesis of Uranium Deposits (Proceedings of a Technical Committee Meeting in Vienna, 9-12 March 1987), IAEA, in press, STI/PUB/775
560	Treuil, M and Joron, J L , 1987, "Solid Sources Properties Control of Uranium Content and Concentrations in Magmas', Metallogenesis of Uranium Deposits (Proceedings of a Technical Committee Meeting in Vienna, 9-12 March 1987), IAEA, in press, STI/PUB/775
561	Staffelback, C et al, 1987, 'The Fracturing of the Uranium Ore Deposit of Lodeve (France) Mode of Formation and Filling', Metallogenesis of Uranium Deposits (Proceedings of a Technical Committee Meeting in Vienna, 9-12 March 1987), IAEA, in press, STI/PUB/775
562	Fuchs, Y A , 1987, "Hydrothermal Alteration at the Novazza Volcanic Field, Relation to the U-Mo-Zn Novazza Deposit, Northern Italy", Metallogenesis of Uranium Deposits (Proceedings of a Technical Committee Meeting in Vienna, 9-12 March 1987), IAEA, in press, STI/PUB/775
563	Flehoc, C , Palacin, P , Villemant, B and Semet, M , 1987, "Uranium Enrichment Processes in the Petrogenesis of Vico Volcanites, Fission Track, Uranium Isotope, Disequilibrium and Halogene Concentration Study', Metallogenesis of Uranium Deposits (Proceedings of a Technical Committee Meeting in Vienna, 9-12 March 1987), IAEA, in press, STI/PUB/775
564	Banas, M and Mochnacka, K , 1987, "Genetic Types of Uranium Mineralization of Poland and Their Metallogenic Relationships', Metallogenesis of Uranium Deposits (Proceedings of a Technical Committee Meeting in Vienna, 9-12 March 1987), IAEA, in press, STI/PUB/775
565	Vanhanen, E , 1987, 'The Uraniferous Mineralizations in the Kuusama Schist Belt, Northeastern Finnland', Metallogenesis of Uranium Deposits (Proceedings of a Technical Committee Meeting in Vienna, 9-12 March 1987), IAEA, in press, STI/PUB/775
566	Bashir, S , 1987, "Origin and Formation of Uranium in Jordanian Phosphates with Emphasis on the Attributes of Existing Radioactive Disequilibrium', Metallogenesis of Uranium Deposits (Proceedings of a Technical Committee Meeting in Vienna, 9-12 March 1987), IAEA, in press, STI/PUB/775
567	Wenrich, K J and Sutphin, H B , 1987 'Lithotectonic Controls Necessary for Formation of Uranium-Rich Solution-Collapse Breccia-Pipe Province, Grand Canyon Region, Arizona', Metallogenesis of Uranium Deposits (Proceedings of a Technical Committee Meeting in Vienna, 9-12 March 1987), IAEA, in press, STI/PUB/775

TABLE 4: BIBLIOGRAPHY SORTED BY REFERENCE NUMBER (cont.)

NUMBER	REFERENCE
568	Valdiviezo, P A , 1987, "Geochemistry of the Uranium Mineralized Achala Granitic Complex, Argentina Comparison with Hercynian Peraluminous Leucogranites of Western Europe', Metallogenesis of Uranium Deposits (Proceedings of a Technical Committee Meeting in Vienna, 9-12 March 1987), IAEA, in press, STI/PUB/775
569	Hoehndorf, A , Gatzweiler, R , Bianconi, F and von Pechman, E , 1987, "Geochronology and Metallogeny of Vein-Type Uranium Occurrences in the Otish Basin Area, Quebec, Canada", Metallogenesis of Uranium Deposits (Proceedings of a Technical Committee Meeting in Vienna, 9-12 March 1987), IAEA, in press, STI/PUB/775
570	Yusa, Y , Otsuka, Y , Kuronuma, C and McMahan, P , 1987, "Genetic Aspects of Uranium Occurrences in the Thekulthili Lake Area, Northwest Territories, Canada", Metallogenesis of Uranium Deposits (Proceedings of a Technical Committee Meeting in Vienna, 9-12 March 1987), IAEA, in press, STI/PUB/775
571	Friedrich, G , Weyer, H J and Bechtel, A , 1987, "The Lone Gull Uranium Deposit - New Geochemical and Petrological Data as Evidence for the Nature of the Ore Bearing Solutions", Metallogenesis of Uranium Deposits (Proceedings of a Technical Committee Meeting in Vienna, 9-12 March 1987), IAEA, in press, STI/PUB/775
572	Tarkhanov, A V , 1987, 'Spatio-Chronological Position of the Pre-Cambrian Uranium Deposits", Metallogenesis of Uranium Deposits (Proceedings of a Technical Committee Meeting in Vienna, 9-12 March 1987), IAEA, in press, STI/PUB/775
573	Yao, Z , Liu, Y , Zhu, R , Yang, S and Li, D , 1987, "Uranium Metallogenesis in Southeast China", Metallogenesis of Uranium Deposits (Proceedings of a Technical Committee Meeting in Vienna, 9-12 March 1987), IAEA, in press, STI/PUB/775
574	Simpson, P R , 1987, "Uranium Metallogeny, Magmatism and Structure in Southeast China", Metallogenesis of Uranium Deposits (Proceedings of a Technical Committee Meeting in Vienna, 9-12 March 1987), IAEA, in press, STI/PUB/775
575	Turpin, L , Respaut, J P , Cathelineau, M and Leroy J , 1987, 'Application of Sr and Nb Isotope Geochemistry to Uranium Metallogenesis in granitic Environments", Metallogenesis of Uranium Deposits (Proceedings of a Technical Committee Meeting in Vienna, 9-12 March 1987), IAEA, in press, STI/PUB/775
576	Lancelot, M , 1987, "The Uranium Deposits of the Southern Part of the French Massif Central Geochronological Synthesis and Consequences on the Uranium Ore Forming Process', Metallogenesis of Uranium Deposits (Proceedings of a Technical Committee Meeting in Vienna, 9-12 March 1987), IAEA, in press, STI/PUB/775
577	Saraswat, A C and Mahadevan, T M , 1987, 'On the Genetic Aspects of Uranium Mineralization in Himalaya", Metallogenesis of Uranium Deposits (Proceedings of a Technical Committee Meeting in Vienna, 9-12 March 1987), IAEA, in press, STI/PUB/775
578	Landais P , 1987, 'Oils Biodegredation in Uranium Deposits', Metallogenesis of Uranium Deposits (Proceedings of a Technical Committee Meeting in Vienna 9-12 March 1987), IAEA, in press, STI/PUB/775
579	Singh, S N , Krishnamurthy, P and Mahadevan, T M , 1987, 'Uranium Mineralization in the Rhyolite-Basalt Province of the Dongargarh Super Group, Central India", Metallogenesis of Uranium Deposits (Proceedings of a Technical Committee Meeting in Vienna, 9-12 March 1987), IAEA, in press, STI/PUB/775
580	Djapa, T and Thoste, V , 1987, 'Uranium in Albitites in North Cameroun, Correlation of the Geology of the African and South American Continents', Metallogenesis of Uranium Deposits (Proceedings of a Technical Committee Meeting in Vienna, 9-12 March 1987), IAEA, in press, STI/PUB/775
581	Simov, S D , 1986, "Uranium Deposits in Foothills of a Granitic Massif", Uranium Deposits in Magmatic and Metamorphic Rocks (Proceedings of a Technical Committee Meeting in Vienna, 29 Sept - 3 Oct 1986), IAEA, in press, STI/PUB/767

TABLE 4: BIBLIOGRAPHY SORTED BY REFERENCE NUMBER (cont.)

NUMBER	REFERENCE
582	Friedrich, M H., 1986, "Uranium Geochemistry in the St Sylvester Peraluminous Granitic Massif (north-West Massif Central, France)', Uranium Deposits in Magmatic and Metamorphic Rocks (Proceedings of a Technical Committee Meetingin Vienna, 29 Sept -3 Oct 1986) IAEA, in press, STI/PUB/767
583	Yu, S , 1986, "Characteristics and Regional Geological Environments of Uranium Deposits in Mesozoic Volcanics in East China", Uranium Deposits in Magmatic and Metamorphic Rocks (Proceedings of a Technical Committee Meeting in Vienna, 29 Sept -3 Oct 1986), IAEA, in press, STI/PUB/767
584	Rong, J and Han, Z 1986, "The Characteristics and Genesis of Uranium Mineralization in the Giant-Grained Alaskite in "H" Area", Uranium Deposits in Magmatic and Metamorphic Rocks (Proceedings of a Technical Committee Meeting in Vienna, 29 Sept -3 Oct 1986), IAEA, in press, STI/PUB/767
585	Raisanen, E , 1986, "Uraniferous Granitic Veins in the Svecofennidic Schist Belt, Southern Finland", Uranium Deposits in Magmatic and Metamorphic Rocks (Proceedings of a Technical Committee Meeting in Vienna, 29 Sept.-3 Oct 1986), IAEA, in press, STI/PUB/767
586	Kullman, F E , 1986, "Uranium-Zirconium Mineralization in Revsund Granite at Bjorkramyran, Northern Sweden", Uranium Deposits in Magmatic and Metamorphic Rocks (Proceedings of a Technical Committee Meeting in Vienna, 29 Sept -3 Oct 1986), IAEA, in press, STI/PUB/767
587	Lespinasse, M , 1986, "Microfracturing and Regional Stress Field, Relation with Fluid Chronology, Episyenitization and Uranium Deposits", Uranium Deposits in Magmatic and Metamorphic Rocks (Proceedings of a Technical Committee Meeting in Vienna, 29 Sept -3 Oct 1986), IAEA, in press, STI/PUB/767
588	Rimsaite, J , 1986, "Genetic Significance of Inclusions and Fracture Fillings in Magmatic and Metamorphic Rocks from Selected Canadian Uranium Occurrences', Uranium Deposits in Magmatic and Metamorphic Rocks (Proceedings of a Technical Committee Meeting in Vienna, 29 Sept -3 Oct 1986), IAEA, in press, STI/PUB/767
589	Strnad, J , 1986, "Global Metallotects and Regional Basement Controls of Unconformity-Type Uranium Deposits of the Athabasca Basin (Canada)", Uranium Deposits in Magmatic and Metamorphic Rocks (Proceedings of a Technical Committee Meeting in Vienna, 29 Sept -3 Oct 1986), IAEA, in press, STI/PUB/767
590	Simpson, P R , Twist, D and Crockett, R N , 1986, "The Uranium Potential of the Bushveld Complex, South Africa, A Study of the Acid Igneous Rocks", Uranium Deposits in Magmatic and Metamorphic Rocks (Proceedings of a Technical Committee Meeting in Vienna, 29 Sept -3 Oct 1986), IAEA, in press, STI/PUB/767
591	Gupta, R K , Sagar, S , Upadhyaya, L D and Verma, H M , 1986, "Uranium Mineralization in Some Typical Igneous-Metamorphic Environments of India", Uranium Deposits in Magmatic and Metamorphic Rocks (Proceedings of a Technical Committee Meeting in Vienna, 29 Sept -3 Oct 1986), IAEA, in press, STI/PUB/767
592	Butt, K A , 1986, "Release of Uranium through Cataclastic Deformation of Manehra Granite Gneiss and its Precipitation in the Overlying Intramountain Basin in Northern Pakistan", Uranium Deposits in Magmatic and Metamorphic Rocks (Proceedings of a Technical Committee Meeting in Vienna, 29 Sept -3 Oct 1986), IAEA, in press, STI/PUB/767
593	Butt, K A , 1986, "Uranium Occurrences in Magmatic and Metamorphic Rocks of Northern Pakistan", Uranium Deposits in Magmatic and Metamorphic Rocks (Proceedings of a Technical Committee Meeting in Vienna, 29 Sept -3 Oct 1986), IAEA, in press, STI/PUB/767
600	IUREP, 1977, Algeria National Favourability Studies NFS No 18, July 1977
601	IUREP, 1977, Angola National Favourability Studies NFS No 156, Dec 1977

TABLE 4: BIBLIOGRAPHY SORTED BY REFERENCE NUMBER (cont.)

NUMBER	REFERENCE
602	IUREP, 1977, Mozambique National Favourability Studies NFS No 155, Dec 1977
603	IUREP, 1977, Chad National Favourability Studies NFS No 159, Dec 1977
604	IUREP, 1977, Malawi National Favourability Studies IUREP NFS No 13
605	IUREP, 1977, Tunisia National Favourability Studies, IUREP NFS No 159, June 1977
606	IUREP, 1977, Korea, Republic of National Favourability Studies, NFS No 154, Dec 1977
608	IUREP, 1976, Afghanistan National Favourability Studies NFS No 4
650	OECD(NEA)/IAEA, 1985, Madagascar Summary Report IUREP Orientation Phase Mission, Paris (1985)
651	OECD(NEA)/IAEA, 1985, Morroco Summary Report IUREP Orientation Phase Mission, Paris (1985)
652	OECD(NEA)/IAEA, 1985 Burundi Summary Report IUREP Orientation Phase Mission, Paris (1985)
653	OECD(NEA)/IAEA, 1985 Rwanda Summary Report IUREP Orientation Phase Mission, Paris (1985)
654	OECD(NEA)/IAEA, 1985 Zambia Summary Report IUREP Orientation Phase Mission, Paris (1985)
655	OECD(NEA)/IAEA, 1985 Ghana Summary Report IUREP Orientation Phase Mission, Paris (1985)
656	OECD(NEA)/IAEA 1985 Somalia Summary Report IUREP Orientation Phase Mission, Paris (1985)
657	OECD(NEA)/IAEA, Thailand Summary Report IUREP Orientation Phase Mission
658	OECD(NEA)/IAEA Norway Summary Report IUREP Orientation Phase Mission
659	OECD(NEA)/IAEA, Portugal Summary Report IUREP Orientation Phase Mission
680	Aniel B , Hetland, D L and Glasson, P J , 1983, Morocco Report (French) IUREP Orientation Phase Mission, July 1983
681	Guelpa J P and Vogel, W 1982, Ghana IUREP Orientation Phase Mission Dec 1982
682	Mueller-Kahle, E and Levich, A , 1983, Somalia IUREP Orientation Phase Mission, April 1983
683	De Trey, M and Levich, P A , 1983, Uganda Report IUREP Orientation Phase Mission, Jan 1983
684	Kneupper G and Scivetti, N 1981, Sudan IUREP Orientation Phase Mission, Feb -March 1981
685	De Trey, M and Leney, G W , 1983, Cameroon Report IUREP Orientation Phase Mission, May 1983
686	Hetland, D L and Obellianne, J M , 1981 Venezuela IUREP Orientation Phase Report, IAEA, Apr 1981
687	Cameron, J , Meunier, A R and Tauchid M , 1980, Colombia IUREP Orientation Phase Report, IAEA, Feb-March 1980
688	Hetland, D L and Michie U McL , 1981, Peru IUREP Orientation Phase, Nov 1981

TABLE 4: BIBLIOGRAPHY SORTED BY REFERENCE NUMBER (cont.)

NUMBER	REFERENCE
689	Leroy J. and Mueller-Kahle E., 1982, Bolivia: IUREP Orientation Phase Mission, IAEA, Aug. 1982.
690	IAEA, 1978, Raw Materials Prospection: Report to the Government of Thailand, TA Report No. 1290, 9 Aug 1976 to 24 May 1977.
691	Inazumi S. and Meyer J.H., 1981, Thailand: IUREP Orientation Phase Report, Apr. 9, 1981, IAEA.
692	Ziehr H. and Komura A., 1980, Turkey: IUREP Orientation Phase Mission Report, Feb. 1985, IAEA.
693	IUREP, 1981, Norway: Draft Report on IUREP Orientation Phase Mission, May 1981.
694	IUREP, 1981, Finland: IUREP Orientation Phase Mission Report, May 1981.
695	Dahlkamp, F. and Scivetti, N., 1981, Austria: IUREP Orientation Phase Mission Summary Report, OECD, Paris, pp.25.
700	IAEA, 1986, Chile: INTURGEO Preliminary Country Report: Reply from Questionnaire, by Rojo, M. and Perez, L., Comision Chilena de Energia Nuclear, Santiago de Chile, Marzo, 1986.
701	Fortin, H., 1985, Informe de Resultados entre 17°30′ - 33°00′ Carta Pronostico del Uranio, CCHEN, Inedito, Chile (1985).
702	Salinas, J., 1981, Verificacion de las Principales Anomalias Aeroradiometry de las Hojas del IGM a Escala 1:50.000 Embalse Rcoleta y Andacolla, Area 3 del Proyecto CHI/74/005, CCHEN, Inedito, Chile (1981).
703	IAEA - CCHEN, 1979, *CHI/74/005 Informe Tecnico 7*, Prospeccion de Uranio Chile, Exploracion General del Area 2, Copiapo, Los Loros, Viena.
704	IAEA - CCHEN, 1979, Prospeccion de Uranio, Chile. Exploracion General del Area 3, Vallenar, La Serena. CHI/74/005, Vienna.
705	Perez, L., Fortin, H. and Rojo, M., 1981, Exploracion, Metodos y Resultados Prospeccion de Uranio en Chile, II Fase IUREP, IAEA, Vienna.
706	Abad, C., 1976, Informacion Tecnica Aerea Carrizal Alto, CCHEN, Inedito, Chile (1976).
707	RME-4557, 1962, Reconnaissance for Uranium in the Aisen Area, Province of Aisen, Chile, USAEC.
708	Perez, L., 1982, Comprobacion de Anomalias Aeroradiometricas y Geoquimicas en El Salar de Atacama (Sector Norte), II Region y Caldera - Copiapo. III Region, CCHEN, Inedito, Chile (1982).
709	Illanes, J., 1976, Informe Geologico Preliminar Distrito Minero Las Jarillas, CCHEN, Inedito, Chile (1976).
710	Knowles, P. et al, 1962, Uranium Exploration in Chile, USAEC, RME-4569.
711	Gacitua, C., 1980, Evaluacion Geologica Preliminar del Distrito El Algarrobo de la Comuna de Caldera, Departamento de Copiapo, III-Region, CCHEN, Chile (1980).
712	Rojo, M., 1982, Exploracion de Uranio en Rocas Fosfaticas, Comunicacion Tecnica Rev. Nucleotecnica No.3 STGO, CCHEN, Chile (1982).
713	Rojo, M., Varela, J., 1983, Estudio Preliminar Petrologico y Geoquimico por Uranio y Fosforo de las Fosforitas de Bahia Inglesa, Revista Nucleotecnica No.4, CCHEN, Chile (1983).
714	Fortin, H. et al, 1982, Tabla de Indicios, Anomalias. Interno Departamento de Geologia y Mineria, CCHEN, Chile (1982).

TABLE 4: BIBLIOGRAPHY SORTED BY REFERENCE NUMBER (cont.)

NUMBER	REFERENCE
715	IAEA - CCHEN, 1979, Prospeccion de Uranio Chile, Exploracion General del Area 2, Copiapo - Los Loros, Chi/74/005 Informe Tecnico 7, Chile (1979)
716	Rojo, L , 1982, Exploracion General Uranio del Sector Estacion Pererryes Provincia de Limari, IV-Region, III Congreso Geologico Chileno, Concepcion, Chile
717	Abad, C , 1981, Geologia Preliminar de la Mina Angela, Vallenar, III-Region Atacama, Chile
718	Cuadra, P , 1978, Evaluacion Geologica Economica del Distrito Minero de Tambillos, IV-Region, CCHEN, Inedito, Chile (1978)
719	IAEA - CCHEN, 1979, CHI/74/005 INFORME TECNICO 8, Prospeccion de Uranio Chile, Exploracion General del Area 3, Vallemar, La Serena, Viena
720	IAEA - CCHEN, 1979, CHI/74/005 INFORME TECNICO 9, Prospeccion de Uranio Chile, Exploracion General del Area 4, Combarala, La Ligue, Viena
721	Rojo M , 1976, Reconocimiento Preliminar de las Anomalias Radioactivas Terrestres, Minas Teresita y Mina Dos Hermanos, III-Region, CCHEN, Inedito, Chile (1976)
722	Bowes, W et al, 1958, Reconnaissance for Uranium in the Elqui-Vicuna Area, Province of Coquimbo, Chile, USAEC
723	Fluckinger, M , 1976, Informe Preliminar de la Visita a Mina La Culebra y Distrito de Carrizal Alto, CCHEN, Inedito, Chile (1976)
724	Cuadra, P , 1977, Reconocimiento de las Anomalias Radioactivas del Area de Copiapo, III-Region, Informe Preliminar, CCHEN, Chile (1977)
725	Cuadra, P , 1979, Mineralizaciones de Radioactivos en Chile Actas Segundo Congreso Geologico Chileno, Arica, Chile
726	Lavado, J , 1982, Comprobacion de Anomalias Geoquimicas en los Sectores Combarbala, La Ligua y Vallenar - La Serena, CCHEN, Inedito
728	Rojo, M , 1982, Exploracion General por Uranio del Sector Estacion Peyerreyeres, Provincia de Limari, IV-Region, III-Congreso Geologico Chileno, Concepcion, Chile
729	Essex Minerales Co (Chile), 1982, Investigaciones Preliminares sobre Mineralizacion de Uranio en Ambientes Evaporiticos en el Norte de Chile, Inedito
730	Egert, G , Vieira, C y Bobenrieth L , 1983, "Mineralizacion de Uranio Asociada a Halita en Salar Grande, I-Region de Tarapaca, Chile', Revista Minerales, Vol 38, No 164, (1983)
731	Perez L , 1984, 'Depositos Superficiales de Uranio en el Norte de Chile", Surficial Uranium Deposits (Report of the Working Group on Uranium Geology), IAEA, Vienna (1984) 193, IAEA-TECDOC-322
732	Bobenrieth, L , 1982, Geologia y Potencial por Uranio de las Formaciones Terciarias y Cuaternarias Ubicadas entre Iquique y Arica, CCHEN, Inedito
733	Fellenberg, E , 1981, Anomalias Aeroradiometricas de las Cartas Mincha, Cavilolen, Tilama y Caimanes, IV-Region, CCHEN
734	Perez L y Fortin, H , 1976, Proyecto Tarapaca Norte CCHEN, Inedito
735	Nuevos Antecedentes acerca de Mineralizacion de Uranio en Chile Revista Nucleotecnica No 6, CCHEN
736	Rojo, L , 1982, Evaluacion Geologica Preliminar del Prospecto Uranifero Quebrada el Durazno y Reconocimiento Preliminar de algunas Anomalias Uraniferas en el Sector Estacion Pererreyas, Provincia de Limari, IV-Region, III Congreso Geologico Chileno, Concepcion, Chile

TABLE 4 BIBLIOGRAPHY SORTED BY REFERENCE NUMBER (cont.)

NUMBER	REFERENCE
737	Perez, L , 1981, Geologia y Evaluacion Preliminar del Indicio Tierra Colorado, El Topo, IV-Region, CCHEN, Inedito, Chile
738	Aminoil USA Inc, 1977, Internal Report on Uranium Potential of Eastern Peru
739	Canepa, L and Rosado, F , 1980, Ambientes Favorables para la Depositacion de Uranio en la Faja Sub-Andina y Llano Amazonico, Bull Soc Geol Peru, Tomo 66, (1980)
740	Rangel, C and Sosa, J , 1958, Reconocimiento Geologico Casma-Culebras (JCEA, 1958), referenced in CIEN Programa Regional Evaluacion Areas Uraniferas (PREU), Secretaria General, Organizacion de los Estados Americanos, Washington, D C
741	Morales, G , Jordan, V , Ocampo, A , Pizarro, J , 1957, Informe Geologico por Radioactividad, Zonas Este y Sur-Este de Ica, JCEA, R-25, Peru
742	Morales, G and Ocampo, A , 1957, Informe Geologico por Radioactividad de las Zonas de Bayovar, JCEA, Peru
743	Ocampo, A and Sosa, J , 1962, Estudio Parte Occidental Desierto de Sechura (Bayovar), JCEA, Peru
744	Sosa, J , Herrera, W and Arroyo, G 1974, Minerales Radioactivos JCEA, Peru
745	Empresa Promotora Bayovar S A , 1984, Feasibility Study Bayovar Phosphate Deposits, Peru
746	Sosa, J , Herrera, W and Arroyo G , 1972, Verificacion y Reconocimiento Terrestre de las Anomalias Radiactivas Detectadas por la Prospeccion Aerea en el Dpto de Ica, JCEA, Peru
747	Flores, G , 1980, Pre-Reconocimiento Geologico-Uranifero Regional en los Departamentos de Ica-Ayacucho, IPEN, Peru
748	Canepa, L , 1979, Radimetria Sector Huancayo-Ayacucho-Tambo-Cangallo-Andahuaylas-Abancay IPEN, Peru
749	Sosa, J and Davila, J , 1963, Prospeccion por Radioactivos, Dpto Tacna y Moquegua, JCEA No 3, Peru
750	Flores, G , 1982, Prospeccion Geologico-Uranifera en los Volcanicos Macusani, IPEN, Peru
751	Arroyo, G , 1982, Prospeccion Radimetria del Sector Corani, Area Cerro Calvario, IPEN, Peru
752	Arroyo, G 1985, Prospeccion Radimetrica del Sector Corani, Area Cerro Concharumios, IPEN, Peru
753	Arroyo, G , 1982 Prospeccion Radimetrica del Sector Corani, Area Chapi, IPEN, Peru
754	Arroyo, G , 1984, Prospeccion Radimetrica de la Pampa Juyupia, Chapi, IPEN, Peru
755	Valencia, J , 1984, Evaluacion Geologica-Uranifera de la Pampa Suyufia, Chapi, IPEN, Peru
756	Valencia, J , 1985, Evaluacion Geologica-Uranifera de la Pampa Suyufia, Chapi, IPEN, Peru
757	Barreda, J , 1981, Prospeccion Radimetrica Sistematica del Area de Huiquiza, Proyecto Puno, IPEN, Peru
758	Herrera, W , 1982, Evaluacion Geologica-Uranifera del Indicio Chilcuno VI, IPEN, Peru
759	Valencia, J , 1986, Evaluacion Geologica-Uranifera del Indicio Chilcuno VI, IPEN, Peru
760	Sosa, J , Orozco, C and Saldarriaga, J , 1969, Informe Geologico-Radimetrico, Area Churin, JCEA, Peru

TABLE 4. BIBLIOGRAPHY SORTED BY REFERENCE NUMBER (cont.)

NUMBER	REFERENCE
761	Rogers, K , 1954, Uranium Occurrence at the Colquijirca Mine Central Peru, USAEC, JCEA, Peru
762	Sosa, J Herrera, W , Arroyo, G 1973, Evaluacion Preliminar por Uranio de la Mina Colquijirca, IPEN, Peru
763	Ryan, D and Zelaya, M , 1954, Radiometric Survey and Sampling of Eliana Mine, Peru, USAEC Report RME-4503
764	Valencia, J , 1981, Prospeccion Uranifera y Radimetrica Sistematica del Indicio de Picotani (Huacchane), IPEN, Peru
765	JCEA-USAEC, 1959, Las Manifestaciones Uraniferas en el Distrito Minero de Vilcabamba, Provincia de la Convencion, Dpto Cuzco, JCEA, Peru
766	Gogers, R and Coronado, B , 1954, Radioactivity in the Vilcabamba Mining District, Province of la Convencion, Department Cuzco, Peru, USAEC Report RME-4500, JCEA, Peru
767	Wendt, J , Von Braun, E , Fauth, H , 1962, Prospeccion de Uranio, Distrito de Vilcabamba, Dpto Cuzco, Peru, Mision Alemana
768	Aguilar, O , 1960, Minerales Radioactivos de Huayonay, JCEA, Peru
769	Pizarro, C , Garcia, J , Davila, J , 1962, Trabajos Realizados en Huayonay, JCEA, Peru
770	Sosa, J and Davila, J , 1962, Exploracion del Area del Nevado de Huayonay, JCEA, Peru
771	Ryan, D and Cutulo, F , 1954, USAEC Preliminary Reconnaissance Report DJR-18, JCEA, Peru
772	Figueroa, E 1980, Control de Minerales de Explotacion, IPEN Peru
773	Rangel C , 1959 Exploracion Geologica-Radimetrica, Zona Eten-Pacasmayo R-33, JCEA, Peru
774	Akright, R and Rangel, C , 1955, (Title unknown), USAEC Report RLA-36, Peru
775	Herrera, W and Gonzales, J , 1971, Informe Geologico-Radimetrico de la Exploracion en las Provincias de Tacna y Tarata, JCEA, No 6, Peru
776	Herrera, W , 1982-1984, Evaluacion Geologico-Uranifera de Pinocho, IPEN, Peru
777	Kihien, C , 1979, Report on Campanas Pampas - Querobamba, IPEN, Peru
778	Ryan, D and Vasquez, H 1955 Preliminary Report Pegmatite Deposits, Pampacolca JCEA Peru
779	Barreda, J , 1981, Prospeccion Geologico-Uranifera del Valle de Majes, Pampacolca y Chuquibamba, IPEN, Peru
780	Morales, G , 1958, Reconocimiento Corongo - Yanac, JCEA, Peru
781	Barreda, J , 1981, Evaluacion del Potencial de Uranio en el Peru (IUREP), IPEN, Peru
782	Rangel, C , Informe Sobre el Viaje a la Mina Sayapullo, Peru
783	Akright, R and Sarmiento, J , 1954, Studies of Uranium Mineralization Sayapullo, USAEC Report RME-4501, JCEA, Peru
784	Canepa, L , 1977 Informe Geologico de Oxapampa-Satipo, IPEN, Peru
785	Freyre, A and Jordan, R , 1956, Estudio Geologico y de Radiactividad, Distrito de Lumbilca, JCEA, Peru

TABLE 4. BIBLIOGRAPHY SORTED BY REFERENCE NUMBER (cont)

NUMBER	REFERENCE
786	Morales, G , 1958, Perforacion Diamantina en Mina Sta Rosa, Lambilca, JCEA, Peru
787	Kihien, C , 1981, Prospeccion Radimetrica Sistematica del Area Tantamaco, IPEN, Peru
788	Kihien, C , 1981, Prospeccion Radimetrica Detallada, Area Tantamaco, IPEN, Peru
789	Akright, R and Morales, G , 1955, USAEC Preliminary Reconnaissance Report RLA-59, GM-52, JCEA, Peru
800	Surcan dos Santos, L C et al, 1984, Atividades da NUCLAM 1976-1983, Relatorio de Sintese 1984, NUCLEBRAS, Rio de Janeiro, 291p
801	Ribeiro, E , Miyasaki, G S & Santos Filho, J L 1985, Projeto Rio Cris Talino - Sintese Geologica - Nuclebras - Internal Report.
802	Albuquerque Forman, J M & Waring, M H , 1980, Uranium in South America with Emphasis on the Brazilian Uranium Province, Nuclebras, 26th International Geological Congress-Energy Resources Colloquia, Paris
803	Nuclebras - Internal reports, Rio de Janeiro, Brazil
804	Netto, Ana Maria, 1983 "Contributions a la Mineralogie, A la Petrographie et a la Metallogenie du Gisement phospho-Uranifere-d'Itataia-Ceara-Bresil, Thesis presented to l U E R de Sciences exactes et naturelles de l'Universite de Clermont II", (1983)
805	Saad, S , 1974, Aspectos Economicos do aproveitamento do Uranio associadaos Fosfatos do Nordeste, Bol No 7, MME - CNEN, Rio de Janiero, Brazil 46p
806	Boto, T et al, 1969, Radioactivity and Uraniferous beds of Neogene Tertiary in Akatani Mikawa, Tsugawa Areas, Neigote prefecture Northern Japan, Rept Geol Surv Japan, 232, 603 and 630
807	Sagawa, A et al, 1969, Geology and Uranium Occurrence in the Futoro Area, Hokkaido, Japan Rept Geol Surv Japan 232, 469 and 481
808	Sato, C and Omor, K , 1962, New Occurrence of coffinite from Hamaki district, Iwate prefecture (Abstract) J Japan Assoc Min Pet Econ Geol Meeting
809	Kitamur, N et al, 1969, Uraniferous Ore Deposits at the Region West of Hanamaki city, Iwate Prefecture Rept Geol Surv Japan 232, 507 and 518
810	Hamachi, T et al, 1969, Uraniferous Deposits of Oguni-Kanamaru District, Niegota and Yamagatoprefecture Rept Surv Japan 232, 581 and 593
811	Obi, I et al, 1969, Uranium Ore Deposits in the Miocene Sediments in Kuchiwa-machi Area, Hiroshima prefecture, Southwest Japan Rept Geol Surv Japan 232, 949 and 960
812	Shimada, T et al , 1961, Geological and Radiometric Surveys in the Nabojo District of Niigata prefecture, Rept Geol Srv Japan 232, 631 and 640
813	Hamachi, T et al, 1969, Uraniferous Phosphorite at Nakamaruke Area, Sekiga a-mura, Iwafune-gum, Niigata, Rept Geol Surv Japan, 232, 595 and 601
814	Moritoni, T , 1969, Uraniferous Phosphate Deposits in the Nanao District Ishikawa prefecture, Rept Geol Surv Japan 232, 687 and 710
815	Hashimoto, Y , Yamamoto, I , and Hirono, S , 1969, Uranium Deposits in Okutango Area, Kyoto prefecture, Rept Geol Surv Japan 232, 35 and 60

TABLE 4· BIBLIOGRAPHY SORTED BY REFERENCE NUMBER (cont.)

NUMBER	REFERENCE
816	Kouno, M et al, 1969, Geology and Uranium Deposits of the Ouchi Area, Miyagi Prefecture Rept Geol Surv Japan 232, 641 and 658 (in Japan)
817	Kouno, M et al, 1961, Uraniferous Sediments of the Ouchi lignite Mine, Miyagi Prefecture Uranium, Its Resources and Minerals, Asakra pull , Tokyo, Japan (in Japanese)
818	Shimozu, M et al, 1969, Geology and Uranium-bearing Conglomerate in the Vicinity of Sanagawa, Asaki-mura, Higashatagawa-gun, Yamagata Prefecture Rept Geol Surv Japan, 232, 519 and 533
819	Hida, N , 1969, Uranium Deposits of the Taramizu area, Takama MT Kagoshima Prefecture, Southern Kyushu Rept Geol Surv Japan 232, 967 and 986
820	Shimada, T et al, 1969, Geology and Uranium Deposits in Tazawako Town Akita Prefecture Rept Geol Surv Japan 232, 489 and 505
821	Sato, C , 1960, Coffinite from Tazawako, Akita Prefecture, Report AFC, Japan
822	Okuno, T , 1970, Geology and Uranium Ore Deposits in the Cretaceous Kanmon Group, Mining Geol 20 , 125 and 131
823	Yamamoto, I et al, 1974 "Prospecting for Uranium in the Tono District Gifu Prefecture", Mining Geol, Vol 24 (1974) 151 and 168
824	Sakamaki, Y et al, 1961, Uraniferous Ore Deposits at Kunokawa Mine Gifu Prefecture, Rept Geol Surv Japan 190, 208 and 213
825	Igarashi, T et al, 1961, Uraniferous Ore Deposits at Matsuwa Mine, Miyagi Prefecture, Rept Geol Surv Japan, 190, 150 and 172
826	Henmi, K and Sato, C , 1958, "Uranium Occurrence at Miyoshi Mine, Okayama Prefecture', Report on the 2nd Symposium on the Peaceful Uses of Atomic Energy in Geneva, Vol 3, Geneva (1959) 162
827	Togo, F et al, 1961, Uraniferous ore Deposits at Miyoshi Mine, Okayama prefecture, Rept Geol Surv Japan 190, 223 and 232
828	Hamachi, T et al, 1961, Uraniferous Ore Deposits at Nodatamagawa Mine, Iwate prefecture Rept. Geol Surv Japan 190, 363 and 376
829	Sekine, Y et al, 1961, Uraniferous ore Deposits in Kurayoshi Area, Tottori prefecture, Rept Geol Surv Japan 190, 300 and 309
830	Shimazu, M et al, Uraniferous Ore Deposits at Ahe and Ososo Mine, Okayama Prefecture, Rept Geol Surv Japan 190, 239 and 253
831	Sato, C et al, 1961, Uranium Mineralization with Syenitization Uranium, The Resource and Mineralogy, Asakurashoten press, p 444 and 448
832	Imai, H et al, 1961, Uraniferous Copper-Tungsten Ore Deposits at Yamaguchi Mine Iwate Prefecture, with Special Reference to the Occurrence of Uraninite Rept Geol Surv Japan, 191, 135 and 143
833	Rodriguez, E J , 1978, Informe Sobre Mision en Bolivia OIEA y CNEA
835	Postigo, I , 1971, Prospeccion en Detalle Zona Tapacari, Internal Report, Coboen
836	Kim, S J , 1979, Mineralogy and Genesis of Some Uranium Deposits in Bolivia Internal Report Coboen

TABLE 4 BIBLIOGRAPHY SORTED BY REFERENCE NUMBER (cont)

NUMBER	REFERENCE
837	Centeno D , 1972, Informe Sobre Trabajos de Prospeccion de Minerales Radiactivos en las Zonas de Cohuila-Cololo-Chamoco Coboen
838	Proyecto Precambrico, 1979, La Geologia Y Potential de Minerales de las Provincias Alcalina de Velasco Y Cerro Manomo, Informe No 8, Bolivia (1979)
839	AGIP, 1978, Informe Sobre Trabajos Efectuados en 1978 Area San Jose de Chiquitos, Bolivia
840	TECHNOEXPORT, 1966, The Geological Map of Syria, Scale 1 1,000 000 and 1 500,000, Syrian Arab Republic, Ministry of Industry, Department of Geological and Mineral Resources
841	UNIGEOCONSULT Damascas University, 1983, Geology of the Palymyides Chain by Geological Cross-Sections, Ministry of Petroleum Syria
842	Assaleh, G Abou, 1983, 'Geological Characteristics of Phosphatic Deposits of the Palmyride Chain, Siria', Thesis, Leningrad University, (1983)
843	El Amin, H , 1975 "Radiometric and Geological Investigations of El Bakriya area, Eastern Desert, Egypt", Ph D Thesis, Faculty of Science, Cairo University, Egypt, (1975)
844	Morsy, A M , 1985, Geologic and Radiometric Studies of El Bahariya-Far Oases, North Western Desert, Dev Dept Internal report, Nuclear Materials Corporation, Cairo, Egypt
845	Pejatovic S , 1968, Some Characteristics of the Kab "El Waraba' Radioactive Occurrence, Eastern Desert Region, Egypt, Nuclear Raw Materials Dept , AEE, U A R , Egypt
846	Hussein, H A and El Kassas, I A , 1971, Geology and Radioactivity of El Tarfawy-El Dabbah Area, Central Eastern Desert, Egypt, Arab Journal of Nuclear Science and Applications, 4, p 91-103
847	Hussein, H A et al, 1985, Disseminated Type Uranium Mineralization in the granite rocks of Um area, South Eastern Desert, Egypt, Arab Journal of Nuclear Science and Applications, Cairo
848	Hussein, H A et al, 1985, "Uranium Bearing Siliceous Veins in Younger granites, Eastern Desert, Egypt", Vein Type Uranium Deposits (Report of the Working Group on Uranium Geology), IAEA, Vienna (1985) 143, IAEA-TECDOC-361
849	El Kassas, I A , 1974, "Radioactivity and Geology of Wadi Atalla Area, Eastern Desert of Egypt, A R E ", Ph D Thesis, Faculty of Science, Ein Shams University, Cairo, Egypt, (1974)
850	Hashad, A H , 1958, Prospection for radioactive minerals in Wadi El Gemal area, Eastern Desert of Egypt, unpublished report, Geology and Raw Materials Dept , U A R Atomic Energy Est , Inchass, Egypt
851	Hashad, A H and Mamdouh, A.H , 1959, Prospection for radioactive minerals in Wadi El-Gemal area, Eastern Desert of Egypt Unpublished report, Geology and Raw Materials Dept , U A R Atomic Energy Est , Inchass, Egypt
852	El Shazly, E M , Hassan, M A , 1972, Geology and Radioactive Mineralization at Wadi Sikait-Wadi El Gemal area, Eastern Desert of Egypt, Egyption Journal of Geology, 16 p
853	Salman, A B , 1975, Structural and Radioactivity of the Phosphate Deposits, East Luxor, Ein Shams University, Cairo, Egypt
854	Bakhit, F S , 1973, "Geologic and Radiometric Investigation of Um Huyut-Kab El Abiad Area, Eastern Desert, Egypt", M Sc Thesis, Faculty of Science Ain Shams University, Egypt, (1973)
855	Hussein, H A and Bakhit, F S , 1984, "Distribution of Radioactivity at North Wadi Kareim Area and Correlation With the Surrounding Areas Central Eastern Desert, Egypt , Journal of African Earth Science, Vol 2, No 1, (1984) 31

TABLE 4. BIBLIOGRAPHY SORTED BY REFERENCE NUMBER (cont.)

NUMBER	REFERENCE
856	El Kassas, I A , 1969, Comparative Geological investigations of the Radioactive Mineralizations in the Central Eastern Desert, Egypt U A R ", M Sc Thesis, Faculty of Science, Ein Shams University, Cairo Egypt, (1969)
857	Hussein, H.A , Faris, M I and Assaf, H S , 1970, "Radioactivity and geology of the Atshan Locality, Eastern Desert, U A R ', Arab Journal of Nuclear Science and Applications, Vol 3, (1970) 61
858	El Aassy, I E , 1982, Structure and Radioactivity of Wadi Araba Area North Eastern Desert Egypt', Ph D Thesis, Faculty of Science, El Mansoura, University, Egypt, (1982)
859	Bakhit, F S , 1978 Geology and Radioactive Mineralization of Gebel El Missikat Eastern Desert Egypt", Ph D Thesis, Faculty of Science Ain Shams University, Cairo, Egypt, (1978)
860	Ibrahim, A B , 1968, 'Geology of Radioactive Occurrences in El Kareim- El Oweirsha Area, Central Eastern Desert, U A R ', M Sc Thesis, Faculty of Science, Ein Shams University, Cairo Egypt (1968)
861	Wassef, S N 1973, 'Distribution of Monazite in the Black Sands of Rosetta and Damietta as Well as the Sedimentation Conditions" Ph D Thesis, Ain Shams Univ , Cairo Egypt, (1973)
862	Boutros N H 1973, Geology and Radioactivity of the Bostonite Occurrences at Um Khors Area, Eastern Desert , M Sc Thesis, Faculty of Science, Ein Shams University, Cairo, Egypt, (1973)
863	Hussein H A et al, 1979, Verification of radiometric anomalies in Bahariya Oasis Locality, Western Desert, Egypt Internal Rep Nucl Mat Corporation, Cairo
864	El Ghawaby, 1965, "Structural and Lithologic Controls for Localisation of Radioactive Mineralization in a South Qusseir Area M Sc Thesis, Faculty of Science Ain Shams University, Cairo, Egypt, (1965)
865	Khawasik, S M , 1968 'Geology of Radioactive localities of Abu Garadi Area Eastern Desert , M Sc Thesis, Faculty of Science, Ain Shams University, Cairo Egypt, (1968)
866	Shalaby, M H 1985, "Geology and Radioactivity of Wadi Dara area, Northern Eastern Desert of Egypt", Ph D Thesis, Faculty of Sciences, Alexandria University, Egypt (1985)
867	Mostafa M E , 1972, 'Geological Studies for Uranium Occurrences in Qatrani Area Western Desert, A R E ', M Sc Thesis Faculty of Science, Cairo University, Egypt, (1972)
868	Zayed, Z M , 1971, Studies on Geochemistry and Uranium Concentrations of Qatrani Uranium Ores, U A R , M Sc Thesis, Faculty of Science, Cairo University, Egypt, (1971)
869	Hale, M and Jubeli, Y M 1985, 'Multielement Drainage Reconnaissance of the Ad-Daww Region, Central Syria - Prospecting in Areas of Desert Terraine, Rabat, Morocco 14-17 April 1985, IMM
900	IAEA Country File, Date Unknown Indonesia Navigation Maps Showing Primary Uranium Concessions and Occurrences
901	Feleke, B 1984, Compiled report on Radioactive anomalies and Uranium Thorium occurrences in Ethiopia ENEC
902	IAEA Country File 1984, Mozambique Document from Hunting Geology and Geophysics, Internal report, Mozambique
903	Compagnie Generale de Geophysique, 1980/81, Internal report, Mozambique
904	Anon , 1972, (Article on Zambia) Geologie en Mijnbouw, Vol 51(3), P 342

TABLE 4: BIBLIOGRAPHY SORTED BY REFERENCE NUMBER (cont.)

NUMBER	REFERENCE
905	Inthuputi, B., 1983, Potential Resources of Radioactive Minerals in Thailand: Dept. of Min. Resources of Thailand, Economic Geology Div., 22 p., 2 figs., in press.
906	Potisat, S., 1982, Report on Torbernite Occurrences at Thung Pho Tin Mine, Haad Yai, Songkhla Province, Southern Thailand. (in Thai).
907	Potisat, S., 1986, (Personal Communication), Dept. of Mineral Resources, Thailand, June 1986.
908	Potisat, S., and Gunnaleka S., 1982, Uraniferous Fluorite Veins at linking Mine Doi Tao Chiang Mine Geological Note, Dept. of Mineral Resources, Bangkok 10400, Thailand.
909	Chiangmai: Jour. for the Geol. Soc. of Thailand, V.5, No. 1, p. 78-82.
911	Kim, J.H., 1982, Uranium Deposits in Korea. In the Geology and Mineral Resources of Korea (Edited by University of Yeon sei), Chap 15, Part II, p. 447-452 (in Korean).
912	Park, J.K. et al, 1983, "Uranium Deposits of Northwest Miwon Area", Geological Investigation of Uranium Resources, Korea Institute of Energy and Resources, (1983) 7, (In Korean with English Abstract).
913	Kim, J.H. et al, 1979, The Study of Yumyeongsan Uranium Deposits in Yangpyeong area, Korea. Report of KIGAM, Unpublished. (Korean with English Abstracts).
914	Kim, J.H. et al, 1981, The Study of Bonapsan Uranium Deposits in Gapyeong Area, Korea, Report of KIER, Unpublished, (Korean with English Abstract).
915	Oh, C.H., 1981, "Bonapsan Uranium Deposits, Gapyeong Area, Korea", Thesis of the Degree of Master in University of Korea, (1981).
916	Kim, J.H. et al, 1984, Uranium Mineralization of Gongju trough; Geological Investigation of Uranium Resources, KIER, P. 117-134 (In Korea with English Abstract).
917	Kim, J.H., 1982, Uranium Deposits in Korea: In the geology and mineral resources of Korea (edited by University of Yean-Sei), Chap 15, Part II. P. 454.
918	Koo, J.H. et al, 1981, Geophysical Prospecting of Chung-nam Jincheon Area. Report of Kigam, No. Uranium-9, p. 83-101.
919	Koo, S.B. et al, 1982, Track Etch Survey of Jincheon, Pyeonghe and Gappyeong Area. Report of Kigam, No. Uranium-11.
920	Kim, J.H., 1982, Uranium Deposits in Korea: In the Geology and Mineral Resources of Korea (Edited by University of Yean-Sei), Chap 15, Part II, P. 455.
921	Kim, J.H., 1982, Uranium Deposits in Korea: In the geology and Mineral Resources of Korea (Edited by University of Yean-Sei), Chap 15, Part II, P. 456.
922	Kim, J.H., 1982, Uranium Deposits in Korea: In the Geology and Mineral Resources of Korea (Edited by University of Yean-Sei), Chap 15, Part II. p. 453.
923	Kim, J.H., et al., 1978, The Regional Uranium Investigation of Samcheok coal field area. Report of KIGAM, unpublished (in Korean).
924	Chauvet, R.J., 1975, "Description du Gisement d'Uranium d'Oklo", The Oklo Phenomenon (Proceedings of a Symposium, Libreville, 23-27 June 1975), IAEA, Vienna (1975) 53.
925	Pfiffelmann, J.P., 1975, "L'Uranium dans le Bassin de Franceville", The Oklo Phenomenon (Proceedings of a Symposium, Libreville, 23-27 June 1975), IAEA, Vienna (1975) 37.

TABLE 4: BIBLIOGRAPHY SORTED BY REFERENCE NUMBER (cont.)

NUMBER	REFERENCE
926	Ucakcı, S , 1976, Uranium Deposits in Koepruebasi Region (in Turkish) Ankara
927	Kaplan, H , Uz S and Cetintuerk, I , 1974, "Le Gite d'Uranium de Fakili (Turkey) et sa Formation', Formation of Uranium Ore Deposits (Proceedings of an Athens Symposium, 6-10 May 1974), IAEA, Vienna (1974) 453
928	Abdelhadi, M et Leduc, C , 1980, Controle Radiometrique et Geochemique des Anomalies Autoportees du Continental Intercalaire Etude de l'Anomalie Uranifere de Jebel Boulouha - (Rapport inedit ONM), Tunesia (1980)
930	Williams, G J , 1974, Economic geology of New Zealand, the Australasian Institute of Mining and Metallurgy Monograph No 4, P 205-209
931	Jeanmaire, J P et Potherat, P , date unknown, Etude Preliminaire pour la recherche d'Uranium dans les series Carbonatees et phosphatees de la region de Chichaoua (Ouest de Marrakech) Class 437-00, Morocco
932	Jeamaire, J P , date unknown, Synthese Sedimentologique et Paleo-geographique du Gisement des phosphates Cretace - Eocene des Gantour Class 437 00 - Dossier GAI-55, Morocco
935	BRGM Mission Uruguay, 1981-1983, Proyecto Uranio
936	Rossi et al , 1979, Informe las Canas Programa de Prospeccion de Uranio
937	Taylor, J , 1975, Informe al Gobierno de la Republica Oriental del Uruguay Programa de Prospeccion de Uranio (OIEA) In english translated in Spanish
940	COGEMA-GUINEE, 1981, Rapport de Fin de Phase d Exploration par sondage-Nord-Guinee Campagnes 1980-1981, 81-GUI-03
941	COGEMA-GUINEE, 1980, Rapport de Prospection Generale et Detaillee-Nord-Ouest-Guinee, 1979-1980, 80-GUI-01
942	McKee D , 1983, Rapport du Projet Uranium Sud-Est (1eie Saison) Volumes 1 et 2 - Geologie, Cl 1031-SB-9/83, Guinea
943	Cuba, date unknown, Internal unpublished company report by the company "All American Uranium
944	Derriks, J J and Oosterbosch, R , 1958, "Les Gites de Swambo et de Kalongwe Compares a Shinkolobwe', Actes de la Deuxieme Conference Internationale Sur l Utilisation de l Energie Atomique Geneve Vol II, 663-695
946	Bureau d'Etudes Geologiques - Gecamines Rapports inedits Zaire
947	Derriks, Vaes J F , 1956, "Le Gite d'Uranium de Shinkolobwe', Actes de la Conference Internationale Sur Utilisation de L Energie Atomique, Vol VI, Geneve (1956) 108
948	Ngongo, K , 1975, Sur la similitude entre les gisements uraniferes (Type Shinkolobwe) et les gisements cupriferes (Type Kamoto) au Shaba, Zaire Annales de la Societe Geologique de Belgique, T 98, 449-462
949	van Wambeke, L , 1958, 'Etude Preliminaire de la Zone d'Alteration Radioactive de la Pegmatite de Kobokobo (Kivu)", Rapport CEN Bruxelles, Blg 24, R 1491, Extrait du Bull de la Societe de Geol Tome LXVI Fasc 2, Bruxelles (1958) 268
950	Deliens, M , Piret, P and Comblain, G , 1981, Les Mineraux Secondaires d Uranium du Zaire Musee Royal de l'Afrique Centrale, Tervuren, Belgique
951	SPE, 1981, Recherches et evaluation des phosphates du Bas-Zaire Rapport technique de la Campagne SPE - PNUD, 1978-1980, Kinshasa, Zaire (1981)

TABLE 4: BIBLIOGRAPHY SORTED BY REFERENCE NUMBER (cont.)

NUMBER	REFERENCE
960	CEEA, 1980, Archivo interno de la CEEA, Ecuador.
961	Baniczky, G.L., 1984, Informe tecnico del Director del Proyecto para la ultima reunion Tripartita: Proyecto ECU/80/002. OIEA - PNUD - CEEA, Ecuador.
962	CEEA, 1985, Archivo interno de la CEEA, Ecuador.
963	CEEA, 1982, Archivo interno de la CEEA, Ecuador.
964	CEEA, 1983, Archivo interno de la CEEA, Ecuador.
999	OECD(NEA)/IAEA, 1983, Uranium Resources, Production and Demand: Report on Botswana, Paris, France.
1000	Wallace, A.R., 1986, "Geology and Origin of the Schwartzwalder Uranium Deposit, Front Range, Colorado", Vein Type Uranium Deposits (Report of the Working Group on Uranium Geology), IAEA, Vienna (1986) 159, IAEA-TECDOC-361.
1001	Nash, J.T., 1986, "Geology and Genesis of the Pitch Mine, Saguache County, Colorado", Vein Type Uranium Deposits (Report of the Working Group on Uranium Geology), IAEA, Vienna (1986) 169, IAEA-TECDOC-361.
1002	Espahbod, M.R., 1986, "Metallotectonic Control of the Uranium Mineralization Vein-Type Deposits of Central Iran (Anarak District)", Vein-Type Uranium Deposits (Report of the Working Group on Uranium Geology), IAEA, Vienna (1986) 415, IAEA-TECDOC-361.
1003	Adamek, P.M. and Wilson, M.R., 1975, "Recognition of a New Uranium Province from the Precambrian of Sweden", Recognition and Evaluation of Uraniferous Areas (Proceedings of a Technical Committee Meeting in Vienna, 17-21 November 1975), IAEA, Vienna (1977) 199.
1004	Haelenius, U., Smellie, J.A.T. and Wilson, M.R., 1986, "Uranium Genesis within the Arjeplog-Arvidsjaur-Sorsele Uranium Province Northern Sweden", Vein Type Uranium Deposits (Report of the Working on Uranium Geology), IAEA, Vienna (1986) 21, IAEA-TECDOC-361.
1005	Lindroos, H and Smellie, J.A.T., 1979, A Stratabound Uranium Occurrence within Middle Precambrian Ignimbrites at Duobblon, Northern Sweden, Econ. Geol. 74 (1979) 1118-1130
1006	Nyegaard, P., Armour-Brown, A., and Steenfelt, A., 1986, "Vein Type Uranium Mineral Occurrences in South Greenland", Vein Type Uranium Deposits (Report of the Working Group on Uranium Geology), IAEA, Vienna (1986) 43, IAEA-TECDOC-361.
1007	Nielsen, B.L. and Steenfelt, A., 1975, "Distribution of Radioactive Elements and the Recognition of Uranium Mineralization in East Greenland", Recognition and Evaluation of Uraniferous Areas (Proceedings of a Technical Committee Meeting, 17-21 November 1975), IAEA, Vienna (1977) 87.
1008	Gustafsson, B., 1979, "Uranium Exploration in the N. Vaesterbotten - S. Norrbotten Province, Northern Sweden", Uranium Exploration Case Histories (Proceedings of an Advisory Group Meeting in Vienna, 26-29 November 1979), IAEA and NEA(OECD), Vienna (1981) 333.
1009	Troeng, B. and Wilson, M.R., 1979, "Geological Setting of Uranium Mineralizations in the Hotagen Area, Central Swedish Caledonides", Vein-type and Similar Uranium Deposits in Rocks Younger than Proterozoic (Proceedings of Technical Committee Meeting in Lisbon, 24-28 September 1979), IAEA, Vienna (1982) 65.
1010	Stuckless, J.S. and Troeng, B., 1984, "Uranium Mineralization in Response to Regional Metamorphism at Lilljuthatten, Sweden", Economic Geology, Vol. 79, No. 3, (May 1984) 509.
1011	Bueltemann, H.W. and Bueltemann, W.D., 1986, "The Uranium Deposit 'Krunkelbach' in the Southern Black Forest, Federal Republic of Germany", Vein Type Uranium Deposits (Report of the Working Group on Uranium Geology), IAEA, Vienna (1986) 247, IAEA-TECDOC-361.

TABLE 4: BIBLIOGRAPHY SORTED BY REFERENCE NUMBER (cont.)

NUMBER	REFERENCE
1012	Dill, H G and Kolb, S G , 1986, "The Grossschloppen-Hebanz Uranium Occurrences-A Prototype of Mineralized Structure Zones Characterized by Desilification and Silification', Vein Type Uranium Deposits (Report of the Working Group on Uranium Geology), IAEA, Vienna (1986) 261, IAEA-TECDOC-361
1013	Dill, H G , 1986, "Fault-Controlled Uranium Black Ore Mineralization from the Western Edge of the Bohemian Massif Vein Type Uranium Deposit", Vein Type Uranium Deposits (Report of the Working Group on Uranium Geology), IAEA, Vienna (1986) 275, IAEA-TECDOC-361
1014	Barthel, F , 1977, Uran Prospektion in der Bundesrepublik Deutschland Naturwissenschaften 64, 449-506, Springer-Verlag
1015	Kneuper, G , List, K A and Maus, H 1977, Geologie und Genese der Uranmineralisation des Ostroges im Nord-Schwarzwald Erzmetall 30 (11) p 522
1016	Walenta, K , 1947, Neue Funde Sekundaerer Uranmineralien im Mittleren and Noerdlichen Schwarzwald Country File, Germany Fed Rep of, DE-7
1017	Meisl, St , 1965, Meta-Zeunerit in uranfuehrenden verersten Pflanzenrest im Oberem Buntsandstein bei Wrecen/Waldeck (Nordhessen) Notizbl hess L -Amt Bodenforsch 93, 1965, p 265
1018	Meisl, St , 1965, Die Urananreicherungen in den tertiaeren Braunkohlen Nordhessens, zugleich ein Beitrag zur Geochemisch lagerstaettenkundlichen Bedeutung des radioaktiven Ungleichgewichtes Notizbl hess L -Amt Bodenforsch 93, 1965, p 229
1019	Meisl, St , 1965, Eine uranfuehrende sulfidische Erzparagenese in tertiaren Braunkohlen-Quarzit von Dillich/Hessische Senke Notizbl hess L -Amt Bodenforsch 93, 1965, p 281
1020	Mittempergher, M 1970, 'Characteristics of Uranium Ore Genesis in the Permian and Lower Triassic of the Italian Alps", Uranium Exploration Geology (Proceedings of a Panel in Vienna, 13-17 April 1970), IAEA, Vienna (1970) 253
1021	IAEA Country File, Date unknown Federal Republic of Germany Internal Report of Bundesanstalt fuer Geowissenschaften und Rohstoffe
1022	Todesco, C , 1984, Uranium Deposits in Italy Uranium Geochemistry, Mineralogy, Geology, Exploration and Resources
1023	Ertle, H J , Gerlach, R and Mueller, H , 1978, Die Versuchsgrube Muellenbach als Testfall fuer Prospektions-, Exploration technik and Strahlenschutz im Uranerzbergbau Uranium Prospection in the Keuper Project, Baden-Wuerttemberg, Oesterlen, M , VINIS-MF-5839
1024	Huegi, Th , de Quervain, F und Hofmaenner, F , 1962, Uebersichtskarte der Uran- und Thorium-Mineralisationen der Westalpen CH-7, CH-8, country file
1025	Huegi, Th , 1963, Uranvorkommen in der Schweiz Die Atomwirtschaft, Jahrg 8 Nr 10 Okt 1963 p 524-529
1026	Mittempergher, M , 1970, "Exhalative-Supergenic Uranium Mineralization in Quaternary Alkaline Volcanic Rocks of Central Italy", Uranium Exploration Geology (Proceedings of a Panel in Vienna, 13-17 April 1970), IAEA, Vienna (1970) 177
1027	Gely, P , 1981, "The Bernadan Deposit, Haute-Vienne, France", Uranium Exploration Case Histories (Proceedings of an Advisory Group Meeting, Vienna, 26-29 November 1979), IAEA and NEA(OECD), Vienna (1981) 307
1028	De Praipont P et al, 1979, "Reseau de Fractures et Repartition des Corps Tectoniques Elementaires de Fracturation", Vein-type and Similar Uranium Deposits in Rocks Younger than Proterozoic (Proceedings of a Technical Committee Meeting in Lisbon, 24-28 September 1979), IAEA, Vienna (1982) 87

TABLE 4. BIBLIOGRAPHY SORTED BY REFERENCE NUMBER (cont.)

NUMBER	REFERENCE
1029	Ostle, D , 1970, "Criteria for the selection of Exploration Area in the United Kingdom", Uranium Exploration Geology (Proceedings of a Panel in Vienna, 13-17 April 1970), IAEA, Vienna (1970) 353
1030	CEA, The French Uranium Mining Industry, IAEA Country File FR-21, Date Unknown
1031	Ball, T K , Basham, I R and Michie, U McL , 1979, 'Uraniferous Vein Occurrences of South-West England - Paragenesis and Genesis , Vein Type and Similar Uranium Deposits in Rocks Younger than Proterozoic (Proceedings of a Technical Committee Meeting in Lisbon 24-28 September 1979), IAEA, Vienna (1982) 113
1032	Michie, U McL 1979, Uranium concentrations of potential economic *significance in Scotland and their genesis* Open-File Report 336
1033	Leroy, J , 1978 the Margnac and Fanay Uranium Deposit of the La Crouzille District (Western Massif-Central, France) Economic Geology, Uranium Issue
1034	Cuney, Michel, 1974, Geological Environment, Mineralogy and Fluid Inclusions of the Bois Noirs Limouzat Uranium Vein, Forez, France Economic Geology Uranium issue
1035	GAEC, 1969, The Prospection and Development of the Uranium Resources of Central and Eastern Macedonia and Thrace Country File Gr-3
1036	IAEA, 1984, Greece, Review and Evaluation of the Uranium Exploration Programme of the Greek Atomic Energy Commission Nuclear Raw Material, IAEA-TA-2223
1037	Taupitz, K C , 1979, The Exploitation of Uranium in Northern Greece Country-File Gr-36
1038	IAEA/UNDP, 1978, Greece, Exploration for Uranium in Central and Eastern Macedonia and Thrace Project Findings and Recommendations, GRE-73-006
1039	IAEA/UNDP, 1983, Greece, Exploration for Uranium in Eastern Macedonia and Thrace Project Findings and Recommendations, GRE-79-004
1040	IAEA/UNDP, 1978, Greece, Exploration for Uranium in Central and Eastern Macedonia and Thrace Tec Rep 10A, GRE-73-006
1041	IAEA/UNDP, 1983, Greece, Exploration for Uranium in Eastern Macedonia and Thrace Project Finding and Recommendations, GRE-004-TR
1042	IAEA/UNDP, 1978, Greece, Exploration for Uranium in Central and Eastern Macedonia and Thrace Evaluation of Uranium Prospects GRE-73-006, Tec Rep 11B
1043	Cameron, J , 1979, "Geomorphology and the Uranium Vein Deposits of the Beira Region of Portugal", Vein-type and Similar Uranium Deposits in Rocks Younger than Proterozoic (Proceedings of a Technical Committee Meeting in Lisbon, 24-28 September 1979), IAEA, Vienna (1982) 237
1044	Empresa Nacional De Uranio E P Portugal Country File, PT-23
1047	Portugal Ferreira, M and Matos Dias, J M , 1979, "Uranium Mineralization and Episyenites - A Case Study in Portugal", Vein-type and Similar Uranium Deposits in Rocks Younger than Proterozoic (Proceedings of a Technical Committee Meeting in Lisbon, 24-28 September 1979), IAEA, Vienna (1982) 311
1048	Matura, A and Punzengruber, K , 1980, The Geological Background of the Forstau Uranium Mine, IAEA Country File Austria - AT-10
1049	Dahlkamp, F , in preparation, Uranium Ore Deposits, Springer Publishing Company

TABLE 4. BIBLIOGRAPHY SORTED BY REFERENCE NUMBER (cont.)

NUMBER	REFERENCE
1050	Basham, I R and Matos Dias, J M , 1986, "Uranium Veins in Portugal , Vein Type Uranium Deposits (Report of the Working Group on Uranium Geology), IAEA, Vienna (1986) 181, IAEA-TECDOC-361
1060	Sinclair, J H , 1943, Preliminary Bibliographical Report of Uranium Mineral Occurrences in Bulgaria Country File BG-3
1061	Varma, H M et al, 1986, Mineralogy of Uranium Ore from Dabguli-Arbai Area, North Kamara District, Karnataka and its Genetic Significance Workshop of Depositional Environment and Economic Significance of Quartz-Pebble (Conglomerate and Associated Sediments in the Late Archean-Early Proterozoic Transition in India (Abstracts)
1062	Sarkar, S C , 1986, 'The Problem of Uranium Mineralization in Precambrian Metamorphic Shear Tectonites - With Particular Reference to the Singhbhum Copper-Uranium Belt, Eastern India", Vein Type Uranium Deposits (Report of the Working Geoup on Uranium Geology), IAEA Vienna (1986) 9, IAEA-TECDOC-361
1063	Artru, P , Berville, M , Moreau, M and Tona, F , 1968, "Geological Environment of the Vein-type Deposits in the Aphebian Basement of the Carswell Structure on the Athabasca Plateau (Northern Saskatchewan) - Comparison with Other Deposits of the Same Type", Vein Type Uranium Deposits (Report of the Working Group on Uranium Geology, Vienna (1986) 57, IAEA-TECDOC-361
1064	Morgan, B D and Campi, D , 1986, "The Pandanus Uranium Mine, Northern Territory, Australia" Vein Type Uranium Deposits (Report of the Working Group on Uranium Geology), IAEA, Vienna (1986) 77, IAEA-TECDOC-361
1065	Schindlmayr W E and Beerbaum B 1986, "Structure-Related Uranium Mineralization in the Westmoreland District, Queensland, Australia , Vein Type Uranium Deposits (Report of the Working Group on Uranium Geology), IAEA, Vienna (1986) 85, IAEA-TECDOC-361
1066	Youles, I P , 1986, 'Mt Painter Uranium Deposits", Vein Type Uranium Deposits (Report of the Working Group on Uranium Geology), IAEA, Vienna (1986) 101, IAEA-TECDOC-361
1067	Oesterlen, M and Vetter, U 1986, "Petrographic-geochemical Characteristics of an Albitized Uraniferous Granite in Northern Cameroon, Africa , Vein Type Uranium Deposits (Report of the Working Group on Uranium Geology), IAEA Vienna (1986) 113, IAEA-TECDOC-361
1068	Arribas, A , 1986, 'Sobre el Origin de los Yacimientos Filonianos de Uranio en Rocas Metasedimentarias El Caso de Mina Fe, Salamanca (Espana) , Vein Type Uranium Deposits (Report of the Working Group on Uranium Geology), IAEA, Vienna (1986) 193, IAEA-TECDOC-361
1069	Poty, B et al, 1986, "Uranium Deposits Spatially Related to Granites in the French Part of the Hercynian Orogen', Vein Type Uranium Deposits (Report of the Working Group on Uranium Geology), IAEA, Vienna (1986) 215, IAEA-TECDOC-361
1070	Vesely, T and Kominek, J , 1986, Uranium Deposit of Jachymov, Czechoslovakia , Vein Type Uranium Deposits (Report of the Working Group on Uranium Geology) IAEA, Vienna (1986) 293, IAEA-TECDOC-361
1071	Petros, R , Prokes, S and Kominek, J , 1986, 'Uranium Deposit of Pribram, Czechoslovakia', Vein Type Uranium Deposits (Report of the Working Group on Uranium Geology), IAEA, Vienna (1986) 307, IAEA-TECDOC-361
1072	Strnad, J G , 1986, "Contribution to the Problems on Pre-Variscan Precursers of Uranium Vein Deposits in the Bohemian Massif", Vein Type Uranium Deposits (Report of the Working Group on Uranium Geology), IAEA, Vienna (1986) 319, IAEA-TECDOC-361
1073	Banas, M and Mochnacka, K , 1986, The Two Uranium Deposits in the Polish PArt of the Sudety Mountains , Vein Type Uranium Deposits (Report of the Working Group on Uranium Geology), IAEA Vienna (1986) 335, IAEA-TECDOC-361

TABLE 4: BIBLIOGRAPHY SORTED BY REFERENCE NUMBER (cont.)

NUMBER	REFERENCE
1074	Li, T. and Huang, Z., 1986, "Vein Uranium Deposits in Granites of the Ziazhung Ore Field", Vein Type Uranium Deposits (Report of the Working Group on Uranium Geology), IAEA, Vienna (1986) 359, IAEA-TECDOC-361.
1075	Du Letian, 1986, "Granite-type Uranium Deposits of China", Vein Type Uranium Deposits (Report of the Working Group on Uranium Geology), IAEA, Vienna (1986) 377, IAEA-TECDOC-361.
1076	Wenrich, K.J., 1986, "Uranium Mineralization in Collapse Breccia Pipes in Northern Arizona, Western United States", Vein Type Uranium Deposits (Report of the Working Group on Uranium Geology), IAEA, Vienna (1986) 395, IAEA-TECDOC-361.
1101	Ferguson, J., 1985, "The Uranium Cycle", Recognition of Uranium Provinces (Proceedings of a Technical Committee Meeting in London, 18-20 September 1985), IAEA, in press, STI/PUB/736.
1102	Locardi, E., 1985, "Uranium Provinces and Mantle Anomalies", Recognition of Uranium Provinces (Proceedings of a Technical Committee Meeting in London, 18-20 September 1985), IAEA, in press, STI/PUB/736.
1103	Simpson, P.R. and Hurdley, J., 1985, "Granites as Indicators of Uranium Provinces", Recognition of Uranium Provinces (Proceedings of a Technical Committee Meeting in London, 18-20 September 1985), IAEA, in press, STI/PUB/736.
1104	Dardel, J., 1985, "Main Features of the Uraniferous Province of Limousin, Massif Centrale, France", Recognition of Uranium Provinces (Proceedings of a Technical Committee Meeting in London, 18-20 September 1985), IAEA, in press, STI/PUB/736.
1105	Sibbald, T.I., 1985, "Geology and Genesis of the Athabasca Uranium Depsosits", Recognition of Uranium Provinces (Proceedings of a Technical Committee Meeting in London, 18-20 September 1985), IAEA, in press, STI/PUB/736.
1106	Ruzicka, V., 1985, "Geology and Genesis of Uranium Deposits in the Early Proterozoic Blind River-Elliot Lake Basin, Ontario, Canada", Recognition of Uranium Provinces (Proceedings of a Technical Committee Meeting in London, 18-20 September 1985), IAEA, in press, STI/PUB/736.
1107	Darnley, A., 1985, "Geophysical and Geochemical Maps Pertinent to the Athabasca and Elliot Lake Uranium Deposits", Recognition of Uranium Provinces (Proceedings of a Technical Committee Meeting in London, 18-20 September 1985), IAEA, in press, STI/PUB/736.
1108	Granger, H.C. and Finch, W.I., 1985, "The Colorado Plateau Uranium Province, USA", Recognition of Uranium Provinces (Proceedings of a Technical Committee Meeting in London, 18-20 September 1985), IAEA, in press, STI/PUB/736.
1109	Brynard, H.J. and Andreoli, M.A.G., 1985, "The Overview of the Regional, Geological and Structural Setting of the Uraniferous Granites of the Damara Orogen, Namibia", Recognition of Uranium Provinces (Proceedings of a Technical Committee Meeting in London, 18-20 September 1985), IAEA, in press, STI/PUB/736.
1110	Andreoli, M.A.G., Robb, L.J., Meyer, M., Ainslie, L.C., and Hart, R.J., 1985, "Granitoids of the Pre-Witwatersrand Basement: Clues to the Source of Uranium Placer Mineralization", Recognition of Uranium Provinces (Proceedings of a Technical Committee Meeting in London, 18-20 September 1985), IAEA, in press, STI/PUB/736.
1111	Roberts, D.E., 1985, "The Olympic Dam Copper-Uranium-Gold Deposit", Recognition of Uranium Provinces (Proceedings of a Technical Committee Meeting in London, 18-20 September 1985), IAEA, in press, STI/PUB/736.
1112	Needham, R.S. and Ewers, G.R., 1985, "Pine Creek Geosyncline", Recognition of Uranium Provinces (Proceedings of a Technical Committee Meeting in London, 18-20 September 1985), IAEA, in press, STI/PUB/736.

TABLE 4: BIBLIOGRAPHY SORTED BY REFERENCE NUMBER (cont.)

NUMBER	REFERENCE
1113	Simov, S D , 1985, 'Formation of Uranium Provinces", Recognition of Uranium Provinces (Proceedings of a Technical Committee Meeting in London, 18-20 September 1985), IAEA, in press, STI/PUB/736
1114	Butt, C R M , 1985, 'Yilgarn Block and Gascoyne Province, Western Australia", Recognition of Uranium Provinces (Proceedings of a Technical Committee Meeting in London, 18-20 September 1985), IAEA, in press, STI/PUB/736
1115	Steenfelt, A and Armour-Brown, A , 1985, "Characteristics of the South Greenland Uranium Province", Recognition of Uranium Provinces (Proceedings of a Technical Committee Meeting in London, 18-20 September 1985), IAEA, in press, STI/PUB/736
1116	Hunter, J and Michie, U McL , 1985, "Uranium Provinces and the Exploration Industry", Recognition of Uranium Provinces (Proceedings of a Technical Committee Meeting in London, 18-20 September 1985), IAEA, in press, STI/PUB/736
1117	Mahadevan T M , 1985 "The Singhbhum Uranium Province, India", Recognition of Uranium Provinces (Proceedings of a Technical Committee Meeting in London, 18-20 September 1985), IAEA, in press, STI/PUB/736
1118	Barretto, P , 1985, 'The Identification of Uranium Provinces in Brazil', Recognition of Uranium Provinces (Proceedings of a Technical Committee Meeting in London, 18-20 September 1985), IAEA, in press, STI/PUB/736
1121	Hoeve J , Sibbald, T I I, Ramaekers, P and Lewry, J F 1979, Athabasca Basin Unconformity-type Uranium Deposits A Special Class of Sandstone-type Deposits? , Uranium in the Pine Creek Geosyncline (Proceedings of an International Symposium in Sydney 4-8 June 1979) IAEA, Vienna (1980) 575
1122	Curtis, L and Miller A R , 1979 "Uranium Geology in the Amer-Dubawt-Yathkyed-Baker Lakes Regior, Keewatin District, N W T Canada' Uranium in the Pine Creek Geosyncline (Proceedings of an International Symposium in Sydney, 4-8 June 1979), IAEA, Vienna (1980) 595
1123	Kirchner, G Lehnert-Theil K , Rich, J and Strnad, J G , 1979, 'The Key Lake U-Ni Deposits A Model for Lower Proterozoic Uranium Deposition', Uranium in the Pine Creek Geosyncline (Proceedings of an International Symposium in Sydney, 4-8 June 1979), IAEA, Vienna (1980) 617
1124	Strnad, J G , 1979, 'Genetic Models and their Impact on Uranium Exploration in the Athabasca Sandstone Basin, Saskatchewan, Canada , Uranium in the Pine Creek Geosyncline (Proceedings of an International Symposium in Sydney, 4-8 June 1979), IAEA, Vienna (1980) 631
1125	Pagel, M , Poty, B and Sheppard, S M F , 1979, 'Contribution to Some Saskatchewan Uranium Deposits Mainly From Fluid Inclusion and Isotopic Data , Uranium in the Pine Creek Geosyncline (Proceedings of an International Symposium in Sydney, 4-8 June 1979), IAEA, Vienna (1980) 639
1126	Gauthier-Lafaye, F et al, 1979, 'Le Gisement D'Oklo et ses Reacteurs de Fission Naturels' Uranium in the Pine Creek Geosyncline (Proceedings of an International Symposium in Sydney, 4-8 June 1979), IAEA, Vienna (1980) 663
1127	Aikas, O , 1979, Uraniferous Phosphorite and Apatite-bearing Gneisses in the Proterozoic of Finland', Uranium in the Pine Creek Geosyncline (Proceedings of an International Symposium in Sydney, 4-8 June 1979), IAEA, Vienna (1980) 675
1128	De Voto, R H and Pachis, J A , 1979, Geology of Uranium Vein Deposits (Including Schwartzwalder Mine) in Proterozoic Metamorphic Rocks, Front Range, Colorado', Uranium in the Pine Creek Geosyncline (Proceedings of an International Symposium in Sydney, 4-8 June 1979), IAEA, Vienna (1980) 683

TABLE 4: BIBLIOGRAPHY SORTED BY REFERENCE NUMBER (cont.)

NUMBER	REFERENCE
1129	Cruikshank, B.I., Ferguson, J. and Derrick, G.M., 1979, "The Association Between Uranium and Skarn Development in the Mary Kathleen Area, Queensland", Uranium in the Pine Creek Geosyncline (Proceedings of an International Symposium in Sydney, 4-8 June 1979), IAEA, Vienna (1980) 693.
1300	Migdissov, S.A. et al, 1984, La constitution et les substances utiles de la partie Est du territoire de la Republique Populaire du Benin entre les 10° et 11° paralleles de latitude Nord. Office Benines des Mines, Technoexport (Mouscou), rapport multicope 331 pages + cartes.
1301	Martinoti, G., Roman, E. et al, 1982, "Etude de Cartographie Geologique et de Prospection Miniere de Reconnaissance au Nord du 11° Parallele, Republique Populaire de Benin", Office Beninois des Mines, Instituto Reserche Breda (Italie), Rapport Multicopie 150 Pages + Cartes, (1982).
1302	Lasserre, J.L., Houessou, A. et Matheus, Ph., 1980, "Prospection Miniere Commune au Benin et au Togo Entre les 9° et 10° de Latitude Nord, Secteur Benin Geologie et Prospection", Etudes Detailles, Office Beninois des Mines (OBEMINES) et Bureau de Researches Geologiques et Minieres (BRGM) France, Rapport Multicopie No.80 RDM 027 AF, (1980).
1500	Mali, 1978, Rapports de Fin de Campagne PNC, Prospection d'Uranium Sur Les Permis de: Kidal, Tilemsi et Chagourd 1977-1978 DNGM 462.
1501	Mali, 1979, Rapports de Fin de Campagne PNC, Prospection d'Uranium Sur Les Permis de: Kidal, Tilemsi et Chagourd 1978-1979 DNGM 459.
1502	Mali, 1980, Rapports de Fin de Campagne PNC, Prospection d'Uranium Sur Les Permis de: Kidal, Tilemsi et Chagourd 1979-1980 DNGM 456.
1503	Mali, 1981, Rapports de Fin de Campagne PNC, Prospection d'Uranium Sur Les Permis de: Kidal, Tilemsi et Chagourd 1980-1981 DNGM 472.
1504	Mali, 1982, Rapports de Fin de Campagne PNC, Prospection d'Uranium Sur Les Permis de: Kidal, Tilemsi et Chagourd 1981-1982 DNGM 551 et 552.
1505	Mali, 1983, Rapports de Fin de Campagne PNC, Prospection d'Uranium Sur Les Permis de: Kidal, Tilemsi et Chagourd 1982-1983 DNGM 855.
1506	Mali, 1980, Rapports de Fin de Campagne Cogema 80 HBR 01 1979-1980 DNGM 78.
1507	Mali, 1978, Rapport de Prospection Generale des Monts Mandingues 1978 Cogema 78-KE-04 DNGM 427.
1508	Mali, 1978, Rapport Falea Campagne 1977-1978 Cogema 78 KE-02 DNGM 76.
1509	Mali, 1981, Rapport Final de Falea 1981 Cogema 81 KE-01 DNGM 429.
1510	Mali, 1981, Rapport Projet Dabora Fin de Campagne 1980-1981 Cogema 81-KE-02 DNGM 538.
1511	Mali, 1982, Rapport de Fin de Campagne 1981-1982 82 KE-01 DNGM 732.
1512	Mali, 1977, Rapport Mali-Sud Grande Reconnaissance (Region de Kayes a Bamako) Cogema 77-KE-01 DNGM 88.
1513	Mali, 1983, Rapport Mensuel Mars 1983 DNGM 746.
1514	Mali, 1983, Rapport Mensuel Abril 1983 DNGM 835.
1515	Mali, 1983, Rapport Mensuel Mai 1983 DNGM 834.

TABLE 4: BIBLIOGRAPHY SORTED BY REFERENCE NUMBER (cont)

NUMBER	REFERENCE
1516	Rapport Mensuel Juin 1983 DNGM 856
1517	Mali, 1983, Rapport Mensuel Novembre 1983 DNGM 981
1518	Mali, 1983, Rapport Mensuel Decembre 1983 DNGM 983
1519	Mali, 1984, Rapport Mensuel Janvier 1984 DNGM 984
1520	Mortimer, C , 1986, 'Surficial Uranium Deposits in Botswana", Surficial Uranium Deposits (Report of the Working Group on Uranium Geology), IAEA, Vienna (1984) 171, IAEA-TECDOC-322
1521	Mokaddem, M and Fuchs, Y , 1986, "Depots Superficiels d'Uranium en Algerie', Surficial Uranium Deposits (Report of the Working Group on Uranium Geology), IAEA, Vienna (1984) 107, IAEA-TECDOC-322
2000	OECD(NEA)/IAEA, 1986, Uranium Resources, Production and Demand, Paris (1986)
2001	Rodrigo, F , Olsen, H and Belluco, A E , 1986 "Surficial Uranium Deposits in Argentina Surficial Uranium Deposits', Report of the Working Group on Uranium Geology, IAEA, Vienna (1984) 113, IAEA-TECDOC-322
2002	OECD(NEA)/IAEA, 1987, Uranium Resources, Production and Demand, Zaire reply to questionnaire
3001	IAEA, 1986, INTURGEO Preliminary Country Report for Canada Reply form questionnaire
3002	IAEA, 1986, INTURGEO USDOE National Uranium Resource Evaluation Program (NURE), Uranium Occurrence Reports Database compiled by the IAEA from Appendix C of the NURE Quadrangle Reports series PGJ/F- and GJQ- published from 1978 through 1982 Available on magnetic media, 5000pp
3003	Nininger, R D , 1974, 'The World Uranium Supply Challenge - An Appraisal", Formation of Uranium Ore Deposits (Proceedings of a Symposium in Athens, 6-10 May 1974), IAEA, Vienna (1974) 3
3004	Brinck, J W , 1974, 'The Geochemical Distribution of Uranium as a Primary Criterion for the Formation Ore Deposits", Formation of Uranium Ore Deposits (Proceedings of a Symposium in Athens 6-10 May 1974), IAEA, Vienna (1974) 21
3005	Dall Aglio, M et al, 1974, "Geochemical Factors Controlling the Formation of the Secondary Minerals of Uranium", Formation of Uranium Ore Deposits (Proceedings of a Symposium in Athens 6-10 May 1974), IAEA Vienna (1974) 33
3006	Magne, R et al, 1974, "Solubilisation et Insolubilisation de l'Uranium des Granites par des Bacteries Heterotrophes", Formation of Uranium Ore Deposits (Proceedings of a Symposium in Athens, 6-10 May 1974), IAEA Vienna (1974) 73
3007	Jayaram, K M V et al 1974, A Study of the Influence of Microflora on the Genesis of Uranium Occurrences at Udaisagar, Udaipur District Rajasthan', Formation of Uranium Ore Deposits (Proceedings of a Symposium in Athens, 6-10 May 1974), IAEA, Vienna (1974) 89
3008	Breger, I A , 1974, "The Role of Organic Matter in the Accumulation of Uranium', The Organic Geochemistry of the Coal-Uranium Association Formation of Uranium Ore Deposits (Proceedings of a Symposium in Athens, 6-10 May 1974), IAEA Vienna (1974) 99
3009	Martin Calvo, M , 1974, "Consideraciones sobre el Papel que Desempenan las Sustancias Organicas Naturales de Caracter Humico en el Concentracion del Uranio', Formation of Uranium Ore Deposits (Proceedings of a Symposium in Athens, 6-10 May 1974), IAEA, Vienna (1974) 125
3010	Adler, H H , 1974, "Concepts of Uranium-ore Formation in Reducing Environments in Sandstones and Other Sediments", Formation of Uranium Ore Deposits (Proceedings of a Symposium in Athens, 6-10 May 1974), IAEA, Vienna (1974) 141

TABLE 4: BIBLIOGRAPHY SORTED BY REFERENCE NUMBER (cont.)

NUMBER	REFERENCE
3011	Harshman, E N , 1974, "Distribution of Elements in Some Roll-type Uranium Deposits", Formation of Uranium Ore Deposits (Proceedings of a Symposium in Athens, 6-10 May 1974), IAEA, Vienna (1974) 169
3012	Granger, H C and Warren, C G , 1974, "Zoning in the Altered Tongue Associated with Roll-type Uranium Deposits', Formation of Uranium Ore Deposits (Proceedings of a Symposium in Athens, 6-10 May 1974), IAEA, Vienna (1974) 185
3013	Dahl, A R and Hagmaier, J L , 1974, "Genesis and Characteristics of the Southern Powder River Basin Uranium Deposits, Wyoming, USA", Formation of Uranium Ore Deposits (Proceedings of a Symposium in Athens, 6-10 May 1974), IAEA, Vienna (1974) 201
3014	Adams, S S , Curtis, H S and Hafen, P L , 1974, 'Alteration of Detrital Magnetite-Ilmenite in Continental Sandstones of the Morrison Formation, New Mexico", Formation of Uranium Ore Deposits (Proceedings of a Symposium in Athens, 6-10 May 1974), IAEA, Vienna (1974) 219
3015	Herbosch, A , 1974, 'Facteurs Controlant la Distribution des elements dans les Shales Uraniferes du Bassin Permien de Lodeve (Herault, France)", Formation of Uranium Ore Deposits (Proceedings of a Symposium in Athens, 6-10 May 1974), IAEA, Vienna (1974) 359
3016	Udas, G R and Mahadevan, T M , 1974, "Controls and Genesis of Uranium Mineralization in Some Geological Environments in India', Formation of Uranium Ore Deposits (Proceedings of a Symposium in Athens, 6-10 May 1974), IAEA, Vienna (1974) 425
3017	Nininger, R D , 1970, "Uranium Reserves, Future Demand and the Extent of the Exploration Problem', Uranium Exploration Geology (Proceedings of a Panel in Vienna, 13-17 April 1970), IAEA, Vienna (1970) 3
3018	Little, H W , 1970, "Distribution of Types of Uranium Deposits and Favourable Environments for Uranium Exploration", Uranium Exploration Geology (Proceedings of a Panel in Vienna, 13-17 April 1970), IAEA Vienna (1970) 35
3019	Patterson, J A , 1970, "Character of the United States Uranium Resources", Uranium Exploration Geology (Proceedings of a Panel in Vienna, 13-17 April 1970), IAEA, Vienna (1970) 117
3020	Sorenson, H , 1970, "Low-grade Uranium Deposits in Agpaitic Nepheline Syenites, South Greenland", Uranium Exploration Geology (Proceedings of a Panel in Vienna, 13-17 April 1970), IAEA, Vienna (1970) 161
3021	Gabelman, J W , 1970, "Metallotectonic Control of Uranium Distribution , Uranium Exploration Geology (Proceedings of a Panel in Vienna, 13-17 April 1970), IAEA, Vienna (1970) 187
3022	Stipanicic, P N , 1970, 'Conceptos Geoestructurales Generales Sobre la Distribucion de los Yacimientos Uraniferos con Control Sedimentario en la Argentina y Posible Aplicacion de los Mismos en el Resto de Sudamerica', Uranium Exploration Geology (Proceedings of a Panel in Vienna, 13-17 April 1970), IAEA, Vienna (1970) 205
3023	Harshman, E N , 1970, "Uranium Ore Rolls in the United States', Uranium Exploration Geology (Proceedings of a Panel in Vienna, 13-17 April 1970), IAEA, Vienna (1970) 219
3024	Robertson, D S , 1970, "Uranium Its Geological Occurrence as a Guide to Exploration', Uranium Exploration Geology (Proceedings of a Panel in Vienna, 13-17 April 1970), IAEA, Vienna (1970) 267
3025	Bowie, S H U , 1970, "Some Geological Concepts for Consideration in the Search for Uranium Provinces and Major Uranium Districts , Uranium Exploration Geology (Proceedings of a Panel in Vienna, 13-17 April 1970), IAEA, Vienna (1970), 285

TABLE 4: BIBLIOGRAPHY SORTED BY REFERENCE NUMBER (cont.)

NUMBER	REFERENCE
3026	Kaspar, J and Hejl, V , 1970, 'Thermodynamic Conditions of the Origins of Uraninites , Uranium Exploration Geology (Proceedings of a Panel in Vienna, 13-17 April 1970), IAEA, Vienna (1970) 301
3027	Gabelman, J W , 1970, 'Speculations on the Uranium Ore Fluid", Uranium Exploration Geology (Proceedings of a Panel in Vienna, 13-17 April 1970), IAEA, Vienna (1970) 315
3028	Adler H H , 1970, Interpretation of Colour Relations in Sandstone as a Guide to Uranium Exploration and Ore Genesis', Uranium Exploration Geology (Proceedings of a Panel in Vienna, 13-17 April 1970), IAEA, Vienna (1970) 331
3029	von Backstrom, J W , 1974, "Uranium Deposits in the Karoo Supergroup Near Beaufort West, Cape Province, South Africa', Formation of Uranium Ore Deposits (Proceedings of a Symposium in Athens, 6-10 May 1974), IAEA, Vienna (1974) 419
3030	Martin-Delgado Tamayo, J and Fernadez Polo, J A , 1974, 'Analogias y Differencias de Caracteres de Favorabilidad en Distintos Terrenos Sedimentarios de la Cordillera Iberica , Formation of Uranium Ore Deposits (Proceedings of a Symposium in Athens, 6-10 May 1974), IAEA, Vienna (1974) 479
3031	Smith, E E N, 1974, 'Review of Current Concepts Regarding Vein Deposits of Uranium", Formation of Uranium Ore Deposits (Proceedings of a Symposium in Athens, 6-10 May 1974), IAEA, Vienna (1974) 551
3032	Dodson, R G et al, 1974, Uranium Mineralization in the Rum Jungle-Alligator Rivers Province Northern Territory, Australia', Formation of Uranium Ore Deposits (Proceedings of a Symposium in Athens, 6-10 May 1974), IAEA Vienna (1974) 551
3033	Poty, B P , Leroy, J and Cuney, M , 1974, "Les Inclusions Fluides dans les Minerais des Gisements d Uranium Intragranitiques du Limousin et du Forez (Massif Central, France) , Formation of Uranium Ore Deposits (Proceedings of a Symposium in Athens 6-10 May 1974), IAEA, Vienna (1974) 569
3034	Bossi, J , 1974, 'Use of Fluid Inclusions in the Genetic Study of Vein Deposits', Formation of Uranium Ore Deposits (Proceedings of a Symposium in Athens, 6-10 May 1974), IAEA, Vienna (1974) 583
3035	Ziegler, V , 1974, 'Essai de Classification Metallotectonique des Disements d'Uranium Formation of Uranium Ore Deposits (Proceedings of a Symposium in Athens, 6-10 May 1974), IAEA, Vienna (1974) 661
3036	Ferguson, J and Rowntree, J C , 1979, 'The Uranium Cycle and the Development of Vein-type Deposits', Vein-type and Similar Uranium Deposits in Rocks Younger than Proterozoic (Proceedings of Technical Committee Meeting in Lisbon, 24-28 September 1979), IAEA, Vienna (1982) 3
3037	Taylor, D M and Cameron, J 1979, 'Small Veins A Big Future?", Vein-type and Similar Uranium Deposits in Rocks Younger than Proterozoic (Proceedings of Technical Committee Meeting in Lisbon, 24-28 September 1979), IAEA, Vienna (1982) 11
3038	Bain, G W , 1979, 'Formation of Veins", Vein-type and Similar Uranium Deposits in Rocks Younger than Proterozoic (Proceedings of Technical Committee Meeting in Lisbon, 24-28 September 1979), IAEA, Vienna (1982) 23
3039	Rimsaite, J , 1979 "Chemical and Isotopic Evolution of Radioactive Minerals in Remobilized Vein-type Uranium Deposits", Vein-type and Similar Uranium Deposits in Rocks Younger than Proterozoic (Proceedings of Technical Committee Meeting in Lisbon, 24-28 September 1979), IAEA, Vienna (1982) 35
3040	Ruhland, M , 1979, "Exemples D'Organisation des Reseaux de Fractures Mineralises dans Divers Modeles Structuraux", Vein-type and Similar Uranium Deposits in Rocks Younger than Proterozoic (Proceedings of Technical Committee Meeting in Lisbon, 24-28 September 1979), IAEA, Vienna (1982) 47

TABLE 4: BIBLIOGRAPHY SORTED BY REFERENCE NUMBER (cont)

NUMBER	REFERENCE
3041	de Fraipont, P et al, 1979, "Reseaux de Fractures et Repartition des Corps Tectoniques Elementaires de Fracturation Recherche sur le Controle Tectonique de la Mineralisation Uranifere du Secteur de Peny (La Crouzille, France)", Vein-type and Similar Uranium Deposits in Rocks Younger than Proterozoic (Proceedings of Technical Committee Meeting in Lisbon, 24-28 September 1979), IAEA, Vienna (1982) 87
3042	Lillie, F and Hery, B , 1979, "Expression Multiscalaire du Reseau de Fractures Mineralisees dans le gisement Uranifere de Bertholene (Aveyon, France)", Vein-type and Similar Uranium Deposits in Rocks Younger than Proterozoic (Proceedings of Technical Committee Meeting in Lisbon, 24-28 September 1979), IAEA, Vienna (1982) 103
3043	Cathelineau, M , et al, 1979, Caracteres Mineralogiques des Pechblendes de la Province Hercynienne D'Europe Comparison avec les Oxydes d'Uranium du Proterozoique de Differents Gisements d'America du Nord, d Afrique et d'Australie Vein-type and Similar Uranium Deposits in Rocks Younger than Proterozoic Proceedings of Technical Committee Meeting in Lisbon, 24-28 September 1979, IAEA, Vienna 1982, p 103-112
3044	Rich, R A and Barabas, A H., 1979, 'Genetic Implications of Preliminary Mineralogical, Paragenetic and Fluid Inclusion Data for the Schwarzwalder Uranium Mine, Colorado', Vein-type and Similar Uranium Deposits in Rocks Younger than Proterozoic (Proceedings of Technical Committee Meeting in Lisbon, 24-28 September 1979), IAEA, Vienna (1982) 181
3045	Stipanicic, P N et al, 1979, "Vein-type and Similar Uranium Deposits of Argentina Summary Information", Vein-type and Similar Uranium Deposits in Rocks Younger than Proterozoic (Proceedings of Technical Committee Meeting in Lisbon, 24-28 September 1979), IAEA, Vienna (1982) 211
3046	Basham, I R , Vairinho, M M B and Bowles, J F W, 1979, 'Uranium-bearing Accesory Minerals in the Sao Pedro do Sul Granite, Portugal', Vein-type and Similar Uranium Deposits in Rocks Younger than Proterozoic (Proceedings of Technical Committee Meeting in Lisbon, 24-28 September 1979) IAEA, Vienna (1982) 211
3047	Basham, I R et al, 1979, "Mineralogy of Uranium Distribution in Samples of Unaltered and Sericitized Granite form Urgeirica, Portugal in Relation to the Mineralization Process A Preliminary Study", Vein-type and Similar Uranium Deposits in Rocks Younger than Proterozoic (Proceedings of Technical Committee Meeting in Lisbon, 24-28 September 1979), IAEA, Vienna (1982) 299
3048	Pagel, M , 1979, Granites et Gisements d'Uranium du Portugal Typologie, Alterations et Mineralizations', Vein-type and Similar Uranium Deposits in Rocks Younger than Proterozoic (Proceedings of Technical Committee Meeting in Lisbon, 24-28 September 1979), IAEA, Vienna (1982) 323
3049	Cameron, J , 1979, "Mineralogical Aspects and Origin of the Uranium in Vein Deposits of Portugal", Vein-type and Similar Uranium Deposits in Rocks Younger than Proterozoic (Proceedings of Technical Committee Meeting in Lisbon, 24-28 September 1979), IAEA, Vienna (1982) 349
3050	Nininger, R.D , 1975, "Recognition of New Uranium Districts", Recognition and Evaluation of Uraniferous Areas (Proceedings of a Technical Committee Meeting in Vienna, 17-21 November 1975), IAEA, Vienna (1977) 1
3051	Kostov, I , 1975, "Crystallochemical Differentiation and Localization of Uranium Ore Deposits in the Earth's Crust", Recognition and Evaluation of Uraniferous Areas (Proceedings of a Technical Committee Meeting in Vienna, 17-21 November 1975), IAEA, Vienna (1977) 15
3052	Adler, H H , 1975, "Geochemical Factors Contributing to Uranium Concentration in Alkalic Igneous Rocks", Recognition and Evaluation of Uraniferous Areas (Proceedings of a Technical Committee Meeting in Vienna, 17-21 November 1975), IAEA, Vienna (1977) 35

TABLE 4· BIBLIOGRAPHY SORTED BY REFERENCE NUMBER (cont)

NUMBER	REFERENCE
3053	Sorenson, H , 1975, 'Features of the Distribution of Uranium in Igneous Rocks - Uranium Deposits Associated with Igneous Rocks', Recognition and Evaluation of Uraniferous Areas (Proceedings of a Technical Committee Meeting in Vienna, 17-21 November 1975), IAEA, Vienna (1977) 47
3054	Darnley, A G , Charbonneau, B W and Richardson, K A , 1975, "Distribution of Uranium in Rocks as a Guide to the Recognition of Uraniferous Regions', Recognition and Evaluation of Uraniferous Areas (Proceedings of a Technical Committee Meeting in Vienna, 17-21 November 1975), IAEA, Vienna (1977) 55
3055	Gabelman, J W , 1975, "Orogenic and Taphrogenic Uranium Concentration', Recognition and Evaluation of Uraniferous Areas (Proceedings of a Technical Committee Meeting in Vienna, 17-21 November 1975), IAEA, Vienna (1977) 109
3056	Lindahl, I and Heier K S 1975, 'Possible Uranium Mineralization in the Light of Recognized Geological and Geotectonic Structures in Norway', Recognition and Evaluation of Uraniferous Areas (Proceedings of a Technical Committee Meeting in Vienna, 17-21 November 1975), IAEA, Vienna (1977) 123
3057	Dahlkamp, F J , 1975, "Geochronological-Metallogenetic Correlation of Uranium Mineralization", Recognition and Evaluation of Uraniferous Areas (Proceedings of a Technical Committee Meeting in Vienna, 17-21 November 1975), IAEA, Vienna (1977) 131
3058	Bowie S H U , 1975, "Where to Prospect for Uranium', Recognition and Evaluation of Uraniferous Areas (Proceedings of a Technical Committee Meeting in Vienna, 17-21 November 1975), IAEA, Vienna (1977) 151
3059	Sarawat, A C et al, 1975, "Recognition of a Favourable Uraniferous Area in Sediments of Meghalaya, India A Case History', Recognition and Evaluation of Uraniferous Areas 9Proceedings of a Technical Committee Meeting in Vienna, 17-21 November 1975), IAEA, Vienna, (1977) 165
3060	Belluco, A et al, 1975, "Bases para la Prospeccion Uranifera de la Republica Argentina", Recognition and Evaluation of Uraniferous Areas (Proceedings of a Technical Committee Meeting in Vienna, 17-21 November 1975), IAEA, Vienna (1977) 183
3061	Ertle, H J , Kneuper, G and Mueller, H , 1975, "Sedimentary Uranium Occurrences in the Upper Carboniferous of the Northern Black Forest', Recognition and Evaluation of Uraniferous Areas (Proceedings of a Technical Committee Meeting in Vienna 17-21 November 1975), IAEA, Vienna (1977) 217
3062	Locardi, E , 1975, "Recent Volcanoes and Uranium Mineralization , Recognition and Evaluation of Uraniferous Areas (Proceedings of a Technical Committee Meeting in Vienna, 17-21 November 1975), IAEA, Vienna (1977) 229
3063	Moon, C M , 1975, 'A Geological Appraisal of the Uranium Mineralization in the Karoo System", Recognition and Evaluation of Uraniferous Areas (Proceedings of a Technical Committee Meeting in Vienna, 17-21 November 1975), IAEA, Vienna (1977) 241
3064	Gabelman, J W , 1975, "Remote Sensing in Uranium Exploration" Recognition and Evaluation of Uraniferous Areas (Proceedings of a Technical Committee Meeting in Vienna, 17-21 November 1975), IAEA, Vienna (1977) 251
3065	Beck, L S , Parslow, G R and Hoeve, J 1975, "Evaluation of the Uranium Potential of Areas Covered by Lake Waters, Using Geophysical, Geochemical and Radiometric Techniques", Recognition and Evaluation of Uraniferous Areas (Proceedings of a Technical Committee Meeting in Vienna, 17-21 November 1975), IAEA, Vienna (1977) 261
3066	Wilpolt, R H and Simov, S D , 1977, 'Uranium Deposits in Africa', Uranium Deposits of Africa Geology and Exploration (Proceedings of a Regional Advisory Group Meeting in Lusaka, 14-18 November 1977), IAEA, Vienna (1979) 3

TABLE 4: BIBLIOGRAPHY SORTED BY REFERENCE NUMBER (cont.)

NUMBER	REFERENCE
3067	Money, N.J. and Prasad, R.S., 1977, "Uranium Mineralization in the Karoo System of Zambia", Uranium Deposits of Africa: Geology and Exploration (Proceedings of a Regional Advisory Group Meeting in Lusaka, 14-18 November 1977), IAEA, Vienna (1979) 21.
3068	Prasad, R.S., Money, N.J. and Theime, J.G., 1977, "Geology of the Uranium Occurrence in the Bungua Area, Siavonga District, Zambia", Uranium Deposits of Africa: Geology and Exploration (Proceedings of a Regional Advisory Group Meeting in Lusaka, 14-18 November 1977), IAEA, Vienna (1979) 97.
3069	Diobol Kitmut and Malu wa Kalenga, 1977, "Les Gisements d'Uranium du Zaire", Uranium Deposits of Africa: Geology and Exploration (Proceedings of a Regional Advisory Group Meeting in Lusaka, 14-18 November 1977), IAEA, Vienna (1979) 149.
3070	Saviaro, K, 1977, "Airborne Gamma-ray Spectrometric Survey in Zambia", Uranium Deposits of Africa: Geology and Exploration (Proceedings of a Regional Advisory Group Meeting in Lusaka, 14-18 November 1977), IAEA, Vienna (1979) 157.
3071	Simov, S.D., 1977, "Uranium Epochs", Uranium Deposits of Africa: Geology and Exploration (Proceedings of a Regional Advisory Group Meeting in Lusaka, 14-18 November 1977), IAEA, Vienna (1979) 191.
3072	Wright, R.J., 1977, "Unconformity Uranium Deposits", Uranium Deposits of Africa: Geology and Exploration (Proceedings of a Regional Advisory Group Meeting in Lusaka, 14-18 November 1977), IAEA, Vienna (1979) 205.
3073	Wright, R.J., 1977, "Sandstone-type Uranium Deposits", Uranium Deposits of Africa: Geology and Exploration (Proceedings of a Regional Advisory Group Meeting in Lusaka, 14-18 November 1977), IAEA, Vienna (1979) 219.
3074	Slansky, M., 1977, "Repartition et Possibilites de Concentration de l'Uranium dans les Phosphates Sedimentaires", Uranium Deposits of Africa: Geology and Exploration (Proceedings of a Regional Advisory Group Meeting in Lusaka, 14-18 November 1977), IAEA, Vienna (1979) 239.
3075	Stipanicic, P.N. and Belluco, A.E., 1981, "Favorabilidad Geologico-Uranifera de America del Sur", Geology and Metallogenesis of Uranium Deposits of South America (Proceedings of a Working Group Meeting San Luis, Argentina 21-23 September 1981), IAEA, Vienna (1984) 1.
3076	Diez, J. et al, 1981, "Geologia y Metalogenesis de los Depositos Uraniferos de Argentina, Parte 2: Depositos Vetiformes y Similares", Geology and Metallogenesis of Uranium Deposits of South America (Proceedings of a Working Group Meeting in San Luis, Argentina, 21-23 September 1981), IAEA, Vienna (1984) 87.
3077	Pardo-Leyton, E. and Barron, E., 1981, "Estudio Preliminar Sobre la Geologia y Metalogenesis del Uranio en Bolivia", Geology and Metallogenesis of Uranium Deposits of South America (Proceedings of a Working Group Meeting San Luis, Argentina 21-23 September 1981), IAEA, Vienna (1984) 111.
3078	D'Elboux, C.V., 1981, "Principales Modelos Brasilenos de Mineralzacione Uraniferas", Geology and Metallogenesis of Uranium Deposits of South America (Proceedings of a Working Group Meeting San Luis, Argentina, 21-23 September 1981), IAEA, Vienna (1984) 143.
3079	Herrera, W. and Rosado, F., 1981, "Las Manifestaciones Uraniferas en Rocas Volcanicas de Macusani, Puno (Peru)", Geology and Metallogenesis of Uranium Deposits of South America (Proceedings of a Working Group Meeting San Luis, Argentina 21-23 September 1981), IAEA, Vienna (1984) 219.
3080	Castano, R. and Menicucci, S., 1981, "Geologia y Mineralizacion Urano-Fosfatica en el Sinclinal de Berlin, Caldas (Colombia)", Geology and Metallogenesis of Uranium Deposits of South America (Proceedings of a Working Group Meeting San Luis, Argentina 21-23 September 1981), IAEA, Vienna (1984) 239.

TABLE 4: BIBLIOGRAPHY SORTED BY REFERENCE NUMBER (cont)

NUMBER	REFERENCE
3081	Premoli, C and Kroonenberg, S B , 1981, "Radioactive Mineral Potential of Carbonatites in Western Parts of the South American Shields , Geology and Metallogenesis of Uranium Deposits of South America (Proceedings of a Working Group Meeting San Luis Argentina 21-23 September 1981) IAEA Vienna (1984) 245
3082	Fuchs, H D et al, 1979, 'The Espinharas Uranium Occurrence, Brazil , Uranium Exploration Case Histories (Proceedings of an Advisory Group Meeting in Vienna, 26-29 November 1979), IAEA and NEA(OECD), Vienna (1981) 2
3083	South African Atomic Energy Board, 1979, 'The Southern Karoo Uranium Deposit, South Africa", Uranium Exploration Case Histories (Proceedings of an Advisory Group Meeting in Vienna, 26-29 November 1979), IAEA and NEA(OECD), Vienna (1981) 15
3084	Rodrigo, F and Belluco, A , 1979, "Discovery of the Sierra Pintada Uranium District, Mendoza Province, Argentina", Uranium Exploration Case Histories (Proceedings of an Advisory Group Meeting in Vienna, 26-29 November 1979), IAEA and NEA(OECD), Vienna (1981) 23
3085	Fuchs, H D and Schindlmayr, W E , 1979, "The Westmoreland Uranium Deposit, Queensland, Australia", Uranium Exploration Case Histories (Proceedings of an Advisory Group Meeting in Vienna, 26-29 November 1979), IAEA and NEA(OECD), Vienna (1981) 59
3086	Forman, J M A and Angeiras, A G , 1979, "Pocos de Caldas and Itataia Two Case Histories of Uranium Exploration in Brazil', Uranium Exploration Case Histories (Proceedings of an Advisory Group Meeting in Vienna, 26-29 November 1979) IAEA and NEA(OECD), Vienna (1981) 99
3087	Stewart, B D , 1979, Exploration of the Uranium Reefs of Cooke Section, Radfontein Estates Gold Mining Company (Witwatersrand) Ltd South Africa", Uranium Exploration Case Histories (Proceedings of an Advisory Group Meeting in Vienna, 26-29 November 1979), IAEA and NEA(OECD), Vienna (1981) 141
3088	Rowntree, J C and Mosher, D V , 1979, 'Discovery of the Jabiluka Uranium Deposits, East Alligator River Region, Northern Territory of Australia', Uranium Exploration Case Histories (Proceedings of an Advisory Group Meeting in Vienna, 26-29 November 1979), IAEA and NEA(OECD), Vienna (1981) 171
3089	Gatzweiler, R , Schmeling, B and Tan, B , 1979, "Exploration of the Key Lake Uranium Deposits, Saskatchewan, Canada", Uranium Exploration Case Histories (Proceedings of an Advisory Group Meeting in Vienna, 26-29 November 1979), IAEA and NEA(OECD), Vienna (1981) 195
3090	Scott,F , 1979, "Midwest Lake Uranium Discovery, Saskatchewan, Canada", Uranium Exploration Case Histories (Proceedings of an Advisory Group Meeting in Vienna, 26-29 November 1979), IAEA and NEA(OECD), Vienna (1981) 221
3091	Bundrock, G , 1979, From Armchair Geology to a Deposit in a New Uranium Province , Uranium Exploration Case Histories (Proceedings of an Advisory Group Meeting in Vienna, 26-29 November 1979), IAEA and NEA(OECD), Vienna (1981) 243
3092	Porter, D A , 1979, "Exploration of the Bernabe Montano Complex of Uranium Deposits, New Mexico, USA , Uranium Exploration Case Histories (Proceedings of an Advisory Group Meeting in Vienna, 26-29 November 1979), IAEA and NEA(OECD), Vienna (1981) 279
3093	Stoick, A F , Boltz, K L and Buswell, M D , 1979, "Discovery of Uranium Deposits Near Oshoto, East Central Powder River Basin, Wyoming, USA', Uranium Exploration Case Histories (Proceedings of an Advisory Group Meeting in Vienna 26-29 November 1979), IAEA and NEA(OECD), Vienna (1981) 293
3094	Bowman, E C , Cygan, N E and Alief, M H , 1979, "Exploration of the Pana Maria Uranium Mine, Karnes County, Texas, USA', Uranium Exploration Case Histories (Proceedings of an Advisory Group Meeting in Vienna 26-29 November 1979), IAEA and NEA(OECD), Vienna (1981) 311

TABLE 4: BIBLIOGRAPHY SORTED BY REFERENCE NUMBER (cont.)

NUMBER	REFERENCE
3095	Dardel, J.,1979, "Discovery of the Cluff Deposits, Saskatchewan, Canada", Uranium Exploration Case Histories (Proceedings of an Advisory Group Meeting in Vienna, 26-29 November 1979), IAEA and NEA(OECD), Vienna (1981) 329.
3096	Nielsen, B.L., 1979, "Exploration History of the Kvanefjeld Uranium Deposit, Ilimaussaq Intrusion, South Greenland", Uranium Exploration Case Histories (Proceedings of an Advisory Group Meeting in Vienna, 26-29 November 1979), IAEA and NEA(OECD), Vienna (1981) 353.
3097	Matolin, M., Pluskal, O. and Rene, M., 1979, "Uranium Mineralization in the Bohemian Massif and its Exploration", Uranium Exploration Case Histories (Proceedings of an Advisory Group Meeting in Vienna, 26-29 November 1979), IAEA and NEA(OECD), Vienna (1981) 389.
3101	IAEA, 1986, INTURGEO Preliminary Country Report for Argentina: Reply from Questionnaire.
3103	IAEA, 1986, INTURGEO Preliminary Country Report for Bolivia: Reply from Questionnaire.
3104	IAEA, 1986, INTURGEO Preliminary Country Report for Botswana: Reply from Questionnaire.
3105	IAEA, 1986, INTURGEO Preliminary Country Report for Brazil: Reply from Questionnaire.
3106	IAEA, 1986, INTURGEO Preliminary Country Report for Burma: Reply from Questionnaire.
3107	IAEA, 1986, INTURGEO Preliminary Country Report for Central African Republic: Reply from Questionnaire.
3108	IAEA, 1986, INTURGEO Preliminary Country Report for Chile: Reply from Questionnaire.
3109	IAEA, 1986, INTURGEO Preliminary Country Report for Colombia: Reply from Questionnaire.
3110	IAEA, 1986, INTURGEO Preliminary Country Report for Cuba: Reply from Questionnaire.
3111	IAEA, 1986, INTURGEO Preliminary Country Report for Ecuador: Reply from Questionnaire.
3112	IAEA, 1986, INTURGEO Preliminary Country Report for Egypt: Reply from Questionnaire.
3113	IAEA, 1986, INTURGEO Preliminary Country Report for Ethiopia: Reply from Questionnaire.
3114	IAEA, 1986, INTURGEO Preliminary Country Report for Gabon: Reply from Questionnaire.
3115	IAEA, 1986, INTURGEO Preliminary Country Report for Ghana: Reply from Questionnaire.
3116	IAEA, 1986, INTURGEO Preliminary Country Report for Guatemala: Reply from Questionnaire.
3117	IAEA, 1986, INTURGEO Preliminary Country Report for Guinea: Reply from Questionnaire.
3118	IAEA, 1986, INTURGEO Preliminary Country Report for Indonesia: Reply from Questionnaire.
3119	IAEA, 1986, INTURGEO Preliminary Country Report for Japan: Reply from Questionnaire.
3120	IAEA, 1986, INTURGEO Preliminary Country Report for Korea, Republic of: Reply from Questionnaire.
3121	IAEA, 1986, INTURGEO Preliminary Country Report for Mali, Republic of: Reply from Questionnaire.

TABLE 4· BIBLIOGRAPHY SORTED BY REFERENCE NUMBER (cont)

NUMBER	REFERENCE
3122	IAEA, 1986, INTURGEO Preliminary Country Report for Madagascar Reply from Questionnaire
3123	IAEA, 1986, INTURGEO Preliminary Country Report for Mauritania Reply from Questionnaire
3124	IAEA, 1986, INTURGEO Preliminary Country Report for Morocco Reply from Questionnaire
3125	IAEA, 1986, INTURGEO Preliminary Country Report for Mozambique Reply from Questionnaire
3126	IAEA, 1986 INTURGEO Preliminary Country Report for New Zealand Reply from Questionnaire
3127	IAEA, 1986, INTURGEO Preliminary Country Report for Peru Reply from Questionnaire
3128	IAEA, 1986, INTURGEO Preliminary Country Report for Togo Reply from Questionnaire
3129	IAEA, 1986, INTURGEO Preliminary Country Report for Thailand Reply from Questionnaire
3130	IAEA 1986, INTURGEO Preliminary Country Report for Tunesia Reply from Questionnaire
3131	IAEA, 1986, INTURGEO Preliminary Country Report for Turkey Reply from Questionnaire
3132	IAEA 1986, INTURGEO Preliminary Country Report for Uruguay Reply from Questionnaire
3133	IAEA, 1986, INTURGEO Preliminary Country Report for Zaire Reply from Questionnaire
3134	IAEA, 1986, INTURGEO Preliminary Country Report for Zambia Reply from Questionnaire
3135	IAEA, 1986, INTURGEO Preliminary Country Report for Zimbabwe Reply from Questionnaire
3136	IAEA, 1986, INTURGEO Preliminary Country Report for Tanzania, United Republic of Reply from Questionnaire
3137	IAEA, 1986, INTURGEO Preliminary Country Report for Dominican Republic Reply from Questionnaire
3138	IAEA, 1986, INTURGEO Preliminary Country Report for Syrian Arab Republic, Reply from Questionnaire
3139	IAEA, 1986, INTURGEO Preliminary Country Report for Benin Reply from Questionnaire
3201	Gandhi, S S , 1984, 'Uranium in Early Proterozoic Aillik Group, Labrador , Proterozoic Unconformity and Stratabound Uranium Deposits (Report of the Working Group on Uranium Geology), IAEA, Vienna (1984) 35 IAEA-TECDOC-315
3202	Nutt, C J , 1984, "Strata-bound Uranium Deposits in the Dripping Spring Quartzite, Gila County, Arizona, USA A Model for Their Formation , Proterozoic Unconformity and Stratabound Uranium Deposits (Report of the Working Group on Uranium Geology), IAEA, Vienna (1984) 95 IAEA-TECDOC-315
3203	Ewers, G R et al, 1984, 'Pine Creek Geosyncline, N T ', Proterozoic Unconformity and Stratabound Uranium Deposits (Report of the Working Group on Uranium Geology), IAEA, Vienna (1984) 135, IAEA-TECDOC-315
3204	Ruzicka, V , 1984, "Unconformity-related Uranium Deposits in the Athabasca Basin Region, Saskatchewan', Proterozoic Unconformity and Stratabound Uranium Deposits (Report of the Working Group on Uranium Geology), IAEA, Vienna (1984) 217, IAEA-TECDOC-315

TABLE 4: BIBLIOGRAPHY SORTED BY REFERENCE NUMBER (cont)

NUMBER	REFERENCE
3205	Ward, D M , 1984, 'Uranium Geology, Beaverlodge Area", Proterozoic Unconformity and Stratabound Uranium Deposits (Report of the Working Group on Uranium Geology), IAEA, Vienna (1984) 269, IAEA-TECDOC-315
3206	Miller, A R et al 1984 "Geology and Discovery of Proterozoic Uranium Deposits, Central District of Keewatin, Northwest Territories, Canada", Proterozoic Unconformity and Stratabound Uranium Deposits (Report of the Working Group on Uranium Geology), IAEA, Vienna (1984) 285, IAEA-TECDOC-315
3207	de Figueiredo Filho, 1984, "The Rio Preto Uranium Occurrences, Goias, Brazil', Proterozoic Unconformity and Stratabound Uranium Deposits (Report of the Working Group on Uranium Geology), IAEA, Vienna (1984) 313, IAEA-TECDOC-315
3208	Ferguson, J , 1984, "Proterozoic Unconformity and Strata-bound Uranium Deposits Epilogue", Proterozoic Unconformity and Stratabound Uranium Deposits (Report of the Working Group on Uranium Geology), IAEA, Vienna (1984) 325, IAEA-TECDOC-315
3209	Cordani, U G , 1978, "Evolucion Tectonica de la Corteza Continental de Sudamerica y su importancia en la caracterizacion de Provincias Uraniferas', Uranium Deposits in Latin America Geology and Exploration (Proceedings of a Regional Advisory Group Meeting Lima, Peru, 4-8 Dec 1978), IAEA Vienna (1981) 3
3210	Toens, P D and le Roux, J P , 1978, "The Permo-Triassic Uranium Deposits of Southern Africa within the African-South America Gondwana Framework", Uranium Deposits in Latin America Geology and Exploration (Proceedings of a Regional Advisory Group Meeting Lima, Peru, 4-8 Dec 1978), IAEA Vienna (1981) 25
3211	Wright, R J and Pacer, J C , 1978, 'Gases in Uranium Exploration', Uranium Deposits in Latin America Geology and Exploration (Proceedings of a Regional Advisory Group Meeting Lima Peru, 4-8 Dec 1978), IAEA, Vienna (1981) 47
3212	Richardson, K A , 1978, 'High Sensitivity Airborne Radiometric Surveying over Tropical and Rain Forest Areas", Uranium Deposits in Latin America Geology and Exploration (Proceedings of a Regional Advisory Group Meeting Lima, Peru, 4-8 Dec 1978), IAEA, Vienna (1981) 63
3213	Grimbert, A , 1978, 'La Prereconnaissance Geochemique de l'Uranium', Uranium Deposits in Latin America Geology and Exploration (Proceedings of a Regional Advisory Group Meeting Lima, Peru, 4-8 Dec 1978), IAEA, Vienna (1981) 79
3214	Curry, D L , 1978, 'Two Concepts of Uranium Geology in the United States of America That May Be Useful in Latin American Uranium Exploration", Uranium Deposits in Latin America Geology and Exploration (Proceedings of a Regional Advisory Group Meeting Lima, Peru, 4-8 Dec 1978), IAEA, Vienna (1981) 89
3215	Baird, J G and Seara, J L , 1978, "Tecnicas Aereas de Terreno y de Sondeo Para la Exploracion de Uranio", Uranium Deposits in Latin America Geology and Exploration (Proceedings of a Regional Advisory Group Meeting Lima, Peru, 4-8 Dec 1978), IAEA, Vienna (1981) 105
3216	Virreira, V , 1978, 'Tecnicas de Exploracion de uranio Empleadas en Bolivia", Uranium Deposits in Latin America Geology and Exploration (Proceedings of a Regional Advisory Group Meeting Lima, Peru, 4-8 Dec 1978), IAEA, Vienna (1981) 117
3217	Hasbrouck, J C , 1978, 'Cost-Effective Geophysical Survey Systems for Uranium Exploration", Uranium Deposits in Latin America Geology and Exploration (Proceedings of a Regional Advisory Group Meeting Lima, Peru, 4-8 Dec 1978), IAEA, Vienna (1981) 123
3218	da Vinha, C A , 1978, 'Metodos Inderectos de Prospeccion de Uranio Aplicados por Nuclebras', Uranium Deposits in Latin America Geology and Exploration (Proceedings of a Regional Advisory Group Meeting Lima Peru 4-8 Dec 1978), IAEA, Vienna (1981) 129

TABLE 4 BIBLIOGRAPHY SORTED BY REFERENCE NUMBER (cont)

NUMBER	REFERENCE
3219	Pardo, E , 1978, "Determinacion de Areas Favorables para la Prospeccion de Uranio en Territorio Boliviano", Uranium Deposits in Latin America Geology and Exploration Proceedings of a Regional Advisory Group Meeting Lima, Peru, 4-8 Dec 1978), IAEA, Vienna (1981) 155
3220	Severne, B , Penaherrera P F and Fiallos V S , 1978, "Uranium Exploration in Ecuador", Uranium Deposits in Latin America Geology and Exploration (Proceedings of a Regional Advisory Group Meeting Lima, Peru, 4-8 Dec 1978), IAEA, Vienna (1981) 179
3221	Pasquali J , 1978, "Exploracion de Uranio en Venezuela Situacion a fines de 1978', Uranium Deposits in Latin America Geology and Exploration (Proceedings of a Regional Advisory Group Meeting Lima Peru, 4-8 Dec 1978), IAEA, Vienna (1981) 191
3222	Belluco, A E y Rodrigo, F , 1978, "Favorabilidad Geologica y Potencial Uranifero de la Argentina' Uranium Deposits in Latin America Geology and Exploration (Proceedings of a Regional Advisory Group Meeting Lima, Peru, 4-8 Dec 1978), IAEA, Vienna (1981) 205
3223	Sosa, J E , Arroyo, G y Belluco, A E , 1978, Antecedentes de la Prospeccion y Analisis de la Favorabilidad Geoloico-Uranifera del Peru', Uranium Deposits in Latin America Geology and Exploration (Proceedings of a Regional Advisory Group Meeting Lima, Peru, 4-8 Dec 1978), IAEA, Vienna (1981) 253
3224	Canepa, L y Rosado, F , 1978, "Ambientes Favorables para la Deposicion de Uranio en la Faja Subandina y Llano Amazonico del Peru", Uranium Deposits in Latin America Geology and Exploration (Proceedings of a Regional Advisory Group Meeting Lima Peru, 4-8 Dec 1978), IAEA, Vienna (1981) 269
3225	Rodriguez, H et al, 1978, "Manifestaciones Uraniferas Conocidas en Colombia", Uranium Deposits in Latin America Geology and Exploration (Proceedings of a Regional Advisory Group Meeting Lima, Peru, 4-8 Dec 1978), IAEA, Vienna (1981) 301
3226	Ayres G J , 1978, "Uranium in Brazil', Uranium Deposits in Latin America Geology and Exploration (Proceedings of a Regional Advisory Group Meeting Lima, Peru, 4-8 Dec 1978), IAEA, Vienna (1981) 315
3227	Perez, L E , Rojo, R L y Moxham, R L , 1978, "Programa de Prospeccion de Uranio en Chile", Uranium Deposits in Latin America Geology and Exploration (Proceedings of a Regional Advisory Group Meeting Lima, Peru 4-8 Dec 1978), IAEA, Vienna (1981) 357
3228	Castillo, R , 1978, "Proyecto de Investigacion de las Posibilidades de Uranio en Costa Rica', Uranium Deposits in Latin America Geology and Exploration (Proceedings of a Regional Advisory Group Meeting Lima, Peru, 4-8 Dec 1978), IAEA, Vienna (1981), 415
3229	Noble, E A , 1978 "Observaciones sobre la Relacion entre Facies Lacustrinas y Yacimientos de Uranio en Sedimentos Continentales", Uranium Deposits in Latin America Geology and Exploration (Proceedings of a Regional Advisory Group Meeting Lima, Peru, 4-8 Dec 1978), IAEA, Vienna (1981) 421
3230	Goso, H J , 1978, "Prospeccion Uranifera y Favorabilidad Geologica en el Uruguay', Uranium Deposits in Latin America Geology and Exploration (Proceedings of a Regional Advisory Group Meeting Lima, Peru, 4-8 Dec 1978), IAEA, Vienna (1981) 429
3231	Flueckinger, M W , Abad, E y Martin, M , 1978, 'Consideraciones sobre la Geolgia y Metalogenia de Algunos Indicios Chilenos de Uranio", Uranium Deposits in Latin America. Geology and Exploration (Proceedings of a Regional Advisory Group Meeting Lima, Peru, 4-8 Dec 1978), IAEA, Vienna (1981) 451
3232	Aparicio, A , 1978, "Mineralizacion de Uranio en Rocas Volcanicas Terciarias de la Formacion Los Frailes, Bolivia', Uranium Deposits in Latin America Geology and Exploration (Proceedings of a Regional Advisory Group Meeting Lima, Peru, 4-8 Dec 1978), IAEA. Vienna (1981) 485

TABLE 4: BIBLIOGRAPHY SORTED BY REFERENCE NUMBER (cont)

NUMBER	REFERENCE
3233	Ballhorn, R K et al, 1978, "Geology of the Espinharas Uranium Deposit, Brazil", Uranium Deposits in Latin America Geology and Exploration (Proceedings of a Regional Advisory Group Meeting Lima, Peru, 4-8 Dec 1978), IAEA, Vienna (1981) 521
3234	Santos, R , 1978, 'Geology and Mining Development of the C-09 Uranium Deposit", Uranium Deposits in Latin America Geology and Exploration (Proceedings of a Regional Advisory Group Meeting Lima, Peru, 4-8 Dec 1978), IAEA, Vienna (1981) 533
3235	Angeiras, A G , Netto, A M and de Campos, M , 1978, "Phosphoro-Uraniferous Mineralization Associated with Sodium Episyenites in the Ceara Precambrian (Brazil)", Uranium Deposits in Latin America Geology and Exploration (Proceedings of a Regional Advisory Group Meeting Lima, Peru, 4-8 Dec 1978), IAEA, Vienna (1981) 555
3236	Garrido, P , Andalaft, E y Soto R , 1978, "Planta Piloto de Recuperacion de Uranio a Partir de Soluciones de Lixiviacion de cobre en Chuquicamata Sur, Chile', Uranium Deposits in Latin America Geology and Exploration (Proceedings of a Regional Advisory Group Meeting Lima, Peru, 4-8 Dec 1978), IAEA, Vienna (1981) 581

TABLE 5 BIBLIOGRAPHY SORTED BY AUTHOR AND TITLE

NUMBER	REFERENCE
706	Abad, C , 1976, Informacion Tecnica Aerea Carrizal Alto, CCHEN, Inedito, Chile (1976)
717	Abad, C , 1981, Geologia Preliminar de la Mina Angela, Vallenar, III-Region Atacama, Chile
928	Abdelhadi, M et Leduc, C , 1980, Controle Radiometrique et Geochemique des Anomalies Autoportees du Continental Intercalaire Etude de l'Anomalie Uranifere de Jebel Boulouha - (Rapport inedit ONM), Tunesia (1980)
1003	Adamek, P M and Wilson, M R , 1975, "Recognition of a New Uranium Province from the Precambrian of Sweden", Recognition and Evaluation of Uraniferous Areas (Proceedings of a Technical Committee Meeting in Vienna, 17-21 November 1975), IAEA, Vienna (1977) 199
481	Adams, S S and Cramer, R T , 1986, "Data-process-criteria Model for Roll-type Uranium Deposits" Geological Environments of Sandstone-type Uranium Deposits (Report of the Working Group on Uranium Geology), IAEA, Vienna (1986) 383, IAEA-TECDOC-328
3014	Adams, S S , Curtis, H S and Hafen, P L , 1974, "Alteration of Detrital Magnetite-Ilmenite in Continental Sandstones of the Morrison Formation, New Mexico', Formation of Uranium Ore Deposits (Proceedings of a Symposium in Athens, 6-10 May 1974), IAEA, Vienna (1974) 219
3028	Adler, H H , 1970, 'Interpretation of Colour Relations in Sandstone as a Guide to Uranium Exploration and Ore Genesis', Uranium Exploration Geology (Proceedings of a Panel in Vienna, 13-17 April 1970), IAEA, Vienna (1970) 331
3010	Adler, H H , 1974, Concepts of Uranium-ore Formation in Reducing Environments in Sandstones and Other Sediments', Formation of Uranium Ore Deposits (Proceedings of a Symposium in Athens 6-10 May 1974), IAEA, Vienna (1974) 141
3052	Adler, H H , 1975, "Geochemical Factors Contributing to Uranium Concentration in Alkalic Igneous Rocks', Recognition and Evaluation of Uraniferous Areas (Proceedings of a Technical Committee Meeting in Vienna, 17-21 November 1975), IAEA, Vienna (1977) 35
839	AGIP, 1978, Informe Sobre Trabajos Efectuados en 1978 Area San Jose de Chiquitos, Bolivia
768	Aguilar, O 1960, Minerales Radioactivos de Huayonay, JCEA, Peru
490	Aikas, O and Sarikkola, R , in press, Uranium in Lower Proterozoic Conglomerates of the Koli Area, Eastern Finland" Uranium Deposits in Proterozoic Quartz-Pebble Conglomerates (Report of the Working Group on Uranium Geology), IAEA, Vienna (in press), IAEA-TECDOC-427
1127	Aikas, O , 1979, "Uraniferous Phosphorite and Apatite-bearing Gneisses in the Proterozoic of Finland', Uranium in the Pine Creek Geosyncline (Proceedings of an International Symposium in Sydney, 4-8 June 1979), IAEA, Vienna (1980) 675
789	Akright, R and Morales, G , 1955, USAEC Preliminary Reconnaissance Report RLA-59, GM-52, JCEA, Peru
774	Akright, R and Rangel, C , 1955, (Title unknown), USAEC Report RLA-36 Peru
783	Akright, R and Sarmiento, J , 1954, Studies of Uranium Mineralization Sayapullo, USAEC Report RME-4501, JCEA, Peru
802	Albuquerque Forman, J M & Waring, M H , 1980, Uranium in South America with Emphasis on the Brazilian Uranium Province, Nuclebras, 26th International Geological Congress-Energy Resources Colloquia, Paris
424	Alexander, J B , 1960 Prospecting for Uranium and other Radioactive Minerals in Malaya GS 59/M/023/16 Country File, My-2

TABLE 5: BIBLIOGRAPHY SORTED BY AUTHOR AND TITLE (cont.)

NUMBER	REFERENCE
6	Alia Medina, M. et al, 1958, "Radioactive Mineralizations in Central Region of Spain", Proceedings of the 2nd International Conference on the Peaceful Uses of Atomic Energy in Geneva, Vol. 2, Geneva (1958) 622
738	Aminoil USA Inc, 1977, Internal Report on Uranium Potential of Eastern Peru.
483	Anderson, J.R., Goodknight, C.S., Sewell, J.M. and Riley, J.K., in press, "Favorability of Precambrian Quartz-Pebble Conglomerates in the United States as Uranium Hosts", Uranium Deposits in Proterozoic Quartz-Pebble Conglomerates (Report of the Working Group on Uranium Geology), IAEA, Vienna (in press), IAEA-TECDOC-427.
7	Andrade-Ramos, J.R. and Fraenkel, M.O., 1974, "Uranium Occurrences in Brazil", Formation of Uranium Ore Deposits (Proceedings of a Symposium in Athens, 6-10 May 1974), IAEA, Vienna (1974) 637.
8	Andrade-Ramos, J.R. and Maciel, A.C., 1974, Prospeccao de Uranio no Brazil 1970-1974, CNEN, Bull.4., Rio de Janeiro (1974).
1110	Andreoli, M.A.G., Robb, L.J., Meyer, M., Ainslie, L.C., and Hart, R.J., 1985, "Granitoids of the Pre-Witwatersrand Basement: Clues to the Source of Uranium Placer Mineralization", Recognition of Uranium Provinces (Proceedings of a Technical Committee Meeting in London, 18-20 September 1985), IAEA, in press, STI/PUB/736.
3235	Angeiras, A.G., Netto, A.M. and de Campos, M., 1978, "Phosphoro-Uraniferous Mineralization Associated with Sodium Episyenites in the Ceara Precambrian (Brazil)", Uranium Deposits in Latin America: Geology and Exploration (Proceedings of a Regional Advisory Group Meeting Lima, Peru, 4-8 Dec. 1978), IAEA, Vienna (1981) 555.
375	Angelelli, V., 1962, Deposits of Uranium and Beryllium Ore: Report to the Government of Mexico, TA Report No. 78, 19 March 1962.
680	Aniel, B., Hetland, D.L. and Glasson, P.J., 1983, Morocco Report (French): IUREP Orientation Phase Mission, July 1983.
26	Anon., 1965, "Uranium Mines in Egypt", Mining Journal, Vol.264, No.6762, P.231.
904	Anon., 1972, (Article on Zambia), Geologie en Mijnbouw, Vol. 51(3), P. 342.
336	Anon., 1972, "The Uranium Search in Australia", Australian Mining, (1972).
23	Anon., 1974, "Prospects For Australian Uranium", Mining Magazine, Vol.131, No.1, (1974) 21.
27	Anon., 1975, Mining Magazine, Vol.176, No.9, P.206.
17	Anon., 1976, Engineering and Mining Journal, Vol.177, No.3, P.274.
28	Anon., 1976, Engineering and Mining Journal, Vol.177, No.3, P.9.
14	Anon., 1976, Engineering and Mining Journal, Vol.177, No.5, P.79-89.
15	Anon., 1976, Engineering and Mining Journal, Vol.177, No.6, P.316.
16	Anon., 1976, Engineering and Mining Journal, Vol.177, No.9, P.224 and 269.
13	Anon., 1976, Engineering and Mining Journal: Vol.177, No.4, P.148.
18	Anon., 1977, Mining International Year Book, 1977.
20	Anon., 1977, Mining International Yearbook, P.460.

TABLE 5: BIBLIOGRAPHY SORTED BY AUTHOR AND TITLE (cont)

NUMBER	REFERENCE
19	Anon , 1977, Mining International Yearbook, 1977
1	Anon , 1978, Osamu Utsumi - Brazil s First Uranium Mine , Mining Magazine, Vol 146, No 3
9	Anon , 1978, Engineering and Mining Journal Directory of Mines
10	Anon , 1978, Engineering and Mining Journal Vol 179 No 2, P 152
21	Anon , 1978, Mining Magazine, Vol 138, P 469
369	Anthony, P J , 1976, "Nabarlek Uranium Deposit", AAEC Uranium Fields Tour, Field Trip Manual Country File, Australia, AU-26
29	Antonietti, C et al, 1981, Geologia y Metalogenesis de los Depositos Uraniferos de Argentina, Parte 1 Acumulaciones con Control Sedimentario" Geology and Metallogenesis of Uranium Deposits of South America (Proceedings of a Working Group Meeting in San Luis, Argentina, 21-23 September 1981), IAEA, Vienna (1984), 49
30	Antunez, E et al, 1962, "Resultado de las Exploraciones Geologicas Mineras Realizadas por la CNEN en la Reoublica Mexicana 4th Inter-American Symposium on the Peaceful Applications of Nuclear Energy, Mexico (1962) 257
3232	Aparicio A , 1978 'Mineral zacion de Uranio en Rocas Volcanicas Terciarias de la Formacion Los Frailes, Bolivia , Uranium Deposits in Latin America Geology and Exploration (Proceedings of a Regional Advisory Group Meeting Lima, Peru, 4-8 Dec 1978), IAEA Vienna (1981) 485
31	Armands, G , 1972, 'Geochemical Studies of U, Mo and V in a Swedish Alum Shale", Stockholm Contributions in Geology, Acta Universitatis Stockholmiesis, Vol 27 No 1 148 P
32	Armstrong, F C , 1974, 'Uranium Resources of the Future --'Porphyr / Uranium Deposits' Formation of Uranium Ore Deposits (Proceedings of a Symposium in Athens, 6-10 May 1974), IAEA Vienna (1974) 625
33	Arribas, A , 1970, 'Uraniferous Schists of Salamanca Province', Acta Salamanticensia, Cienc , No 75, P 7-45 (Span), Chemical Abstracts, Vol 75, No 24, 142750S
1068	Arribas, A , 1986, 'Sobre el Origin de los Yacimientos Filonianos de Uranio en Rocas Metasedimentarias El Caso de Mina Fe, Salamanca, (Espana) Vein Type Uranium Deposits (Report of the Working Group on Uranium Geology), IAEA, Vienna (1986) 193, IAEA-TECDOC-361
751	Arroyo C 1982, Prospeccion Radimetria del Sector Corani Area Cerro Calvario, IPEN Peru
753	Arroyo G , 1982, Prospeccion Radimetrica del Sector Corani, Area Chapi, IPEN, Peru
754	Arroyo G , 1984, Prospeccion Radimetrica de la Pampa Juyupia, Chapi, IPEN, Peru
752	Arroyo G , 1985, Prospeccion Radimetrica del Sector Corani, Area Cerro Concharumios, IPEN, Peru
1063	Artru, P , Berville, M Moreau, M and Tona, F , 1968, Geological Environment of the Vein-type Deposits in the Aphebian Basement of the Carswell Structure on the Athabasca Plateau (Northern Saskatchewan) - Comparison with Other Deposits of the Same Type", Vein Type Uranium Deposits (Report of the Working Group on Uranium Geology, Vienna (1986) 57, IAEA-TECDOC-361
475	Assaf, H S , Agell, H S and Mehdi B O , 1986, 'Uranium Occurrences at Al Awaynat, Serdles, Libya', Geological Environments of Sandstone-type Uranium Deposits (Report of the Working Group on Uranium Geology), IAEA, Vienna (1986) 291, IAEA-TECDOC-328

TABLE 5: BIBLIOGRAPHY SORTED BY AUTHOR AND TITLE (cont)

NUMBER	REFERENCE
842	Assaleh, G Abou, 1983, "Geological Characteristics of Phosphatic Deposits of the Palmyride Chain, Siria', Thesis, Leningrad University, (1983)
433	Aub Ajamieh, M , 1974, The Distribution of Uranium Minerals in the Phosphorite Horizon of Jordan
360	Australian Uranium Deposits Country File, Australia, AU-6
34	Ayan, M , 1972, "Les Gisements Uraniferes de Turquie', Proceedings of the 4th International Conference on the Peaceful Uses of Atomic Energy, Vol 8, P 137-145
3226	Ayres, G J , 1978, "Uranium in Brazil', Uranium Deposits in Latin America Geology and Exploration (Proceedings of a Regional Advisory Group Meeting Lima, Peru, 4-8 Dec 1978), IAEA, Vienna (1981) 315
35	Bain, G W , 1950, "Geology of the Fissionable Materials', Economic Geology, Vol 45, No 4, P 273-323
3038	Bain, G W , 1979, 'Formation of Veins', Vein-type and Similar Uranium Deposits in Rocks Younger than Proterozoic (Proceedings of Technical Committee Meeting in Lisbon, 24-28 September 1979), IAEA, Vienna (1982) 23
3215	Baird, J G and Seara, J L , 1978, "Tecnicas Aereas de Terreno y de Sondeo Para la Exploracion de Uranio", Uranium Deposits in Latin America Geology and Exploration (Proceedings of a Regional Advisory Group Meeting Lima, Peru, 4-8 Dec 1978), IAEA, Vienna (1981) 105
854	Bakhit, F S 1973, "Geologic and Radiometric Investigation of Um Huyut-Kab El Abiad Area Eastern Desert, Egypt', M Sc Thesis, Faculty of Science Ain Shams University, Egypt, (1973)
859	Bakhit, F S , 1978, Geology and Radioactive Mineralization of Gebel El Missikat Eastern Desert, Egypt , Ph D Thesis, Faculty of Science Ain Shams University, Cairo Egypt, (1978)
1031	Ball, T K , Basham I R and Michie U McL , 1979, "Uraniferous Vein Occurrences of South-West England - Paragenesis and Genesis", Vein Type and Similar Uranium Deposits in Rocks Younger than Proterozoic (Proceedings of a Technical Committee Meeting in Lisbon, 24-28 September 1979), IAEA, Vienna (1982) 113
3233	Ballhorn, R K et al, 1978, 'Geology of the Espinharas Uranium Deposit Brazil', Uranium Deposits in Latin America Geology and Exploration (Proceedings of a Regional Advisory Group Meeting Lima, Peru, 4-8 Dec 1978), IAEA Vienna (1981) 521
36	Ballieul, T A , 1977, U Exploration and Potentials in the Republic of Botswana IAEA Internal Memo to R Young, Bendix Field Engineering Corporation, Grand Junction Operations, Nov 11, 1977, 3 P and 2 Maps
1073	Banas, M and Mochnacka, K , 1986, "The Two Uranium Deposits in the Polish PArt of the Sudety Mountains", Vein Type Uranium Deposits (Report of the Working Group on Uranium Geology) IAEA, Vienna (1986) 335, IAEA-TECDOC-361
564	Banas, M and Mochnacka, K , 1987, "Genetic Types of Uranium Mineralization of Poland and Their Metallogenic Relationships', Metallogenesis of Uranium Deposits (Proceedings of a Technical Committee Meeting in Vienna, 9-12 March 1987), IAEA, in press, STI/PUB/775
961	Baniczky, G L , 1984, Informe tecnico del Director del Proyecto para la ultima reunion Tripartita Proyecto ECU/80/002 OIEA - PNUD - CEEA, Ecuador
37	Barnes, F Q and Ruzicka, V , 1972, "A Genetic Classification of Uranium Deposits', Mineral Deposits, Sec 4 (Proceedings of the 24th International Geologic Congress, Montreal), Montreal (1972) 159

TABLE 5: BIBLIOGRAPHY SORTED BY AUTHOR AND TITLE (cont)

NUMBER	REFERENCE
781	Barreda, J , 1981, Evaluacion del Potencial de Uranio en el Peru (IUREP), IPEN, Peru
779	Barreda, J , 1981, Prospeccion Geologico-Uranifera del Valle de Majes, Pampacolca y Chuquibamba, IPEN, Peru
757	Barreda, J , 1981, Prospeccion Radimetrica Sistematica del Area de Huiquiza, Proyecto Puno, IPEN, Peru
38	Barretto, P , 1982, Table of Uranium Occurrences in Brazil for Working Group Meeting on the Correlation of South America and Africa, Working Paper, 3 P
1118	Barretto, P , 1985, "The Identification of Uranium Provinces in Brazil', Recognition of Uranium Provinces (Proceedings of a Technical Committee Meeting in London, 18-20 September 1985), IAEA, in press, STI/PUB/736
468	Barretto, P M C , 1986, "Sedimentary and Tectonic Environments for Uranium Mineralization on the Parana Basin, Brazil", Geological Environments of Sandstone-type Uranium Deposits (Report of the Working Group on Uranium Geology), IAEA, Vienna (1986) 173, IAEA-TECDOC-328
460	Barthel, F and Hahn, L , 1986 "Sedimentary Uranium Occurrences in Eastern Europe with Special Reference to Sandstone Formations', Geological Environments of Sandstone-type Uranium Deposits (Report of the Working Group on Uranium Geology), IAEA, Vienna (1986) 51 IAEA-TECDOC-328
1014	Barthel, F , 1977, Uran Prospektion in der Bundesrepublik Deutschland Naturwissenschaften 64, 449-506, Springer-Verlag
39	Barthel, F H , 1974, 'Review of U Occurrences in Permian Sediments in Europe with Special Reference to U Mineralization in Permian Sandstone', Formation of Uranium Ore Deposits (Proceedings of a Symposium in Athens, 6-10 May 1974), IAEA, Vienna (1974) 277
1050	Basham, I R and Matos Dias, J M , 1986 "Uranium Veins in Portugal , Vein Type Uranium Deposits (Report of the Working Group on Uranium Geology), IAEA Vienna (1986) 181, IAEA-TECDOC-361
3047	Basham, I R et al, 1979, 'Mineralogy of Uranium Distribution in Samples of Unaltered and Sericitized Granite form Urgeirica, Portugal, in Relation to the Mineralization Process A Preliminary Study' Vein-type and Similar Uranium Deposits in Rocks Younger than Proterozoic (Proceedings of Technical Committee Meeting in Lisbon, 24-28 September 1979), IAEA, Vienna (1982) 299
3046	Basham, I R , Vairinho, M M B and Bowles, J F W, 1979, "Uranium-bearing Accesory Minerals in the Sao Pedro do Sul Granite, Portugal', Vein-type and Similar Uranium Deposits in Rocks Younger than Proterozoic (Proceedings of Technical Committee Meeting in Lisbon, 24-28 September 1979), IAEA, Vienna (1982) 211
418	Basham, J R and Rice, C M , 1974, "Uranium Mineralization in Siwalik Sandstones From Pakistan , Formation of Uranium Ore Deposits (Proceedings of a Symposium in Athens, 6-10 May 1974), IAEA, Vienna (1974) 415
566	Bashir, S , 1987, "Origin and Formation of Uranium in Jordanian Phosphates with Emphasis on the Attributes of Existing Radioactive Disequilibrium', Metallogenesis of Uranium Deposits (Proceedings of a Technical Committee Meeting in Vienna, 9-12 March 1987), IAEA, in press, STI/PUB/775
3065	Beck, L S , Parslow, G R and Hoeve, J , 1975, "Evaluation of the Uranium Potential of Areas Covered by Lake Waters, Using Geophysical, Geochemical and Radiometric Techniques", Recognition and Evaluation of Uraniferous Areas (Proceedings of a Technical Committee Meeting in Vienna, 17-21 November 1975), IAEA, Vienna (1977) 261
41	Becraft, G E , 1963, Geology and Mineral Deposits of the Turtle Lake Quadrangle, Washington, USGS Bull 1131, (1963)

TABLE 5. BIBLIOGRAPHY SORTED BY AUTHOR AND TITLE (cont)

NUMBER	REFERENCE
3060	Belluco, A et al, 1975, "Bases para la Prospeccion Uranifera de la Republica Argentina', Recognition and Evaluation of Uraniferous Areas (Proceedings of a Technical Committee Meeting in Vienna, 17-21 November 1975), IAEA, Vienna (1977) 183
3222	Belluco, A E y Rodrigo, F , 1978, "Favorabilidad Geologica y Potencial Uranifero de la Argentina", Uranium Deposits in Latin America. Geology and Exploration (Proceedings of a Regional Advisory Group Meeting Lima, Peru, 4-8 Dec 1978), IAEA, Vienna (1981) 205
42	Belluco, A E , 1969, Districto Uranifero de Malargue, Argentina, CNEA, 12 P
43	Belluco, A E , 1981, "La Favorabilidad Geologico-Uranifero de la Republica Argentina y el Distrito Sierra Pintada", Anales Academia Nacional Ciencias Exactas (Argentina), (1981) 241
467	Belluco, A, Rodriguez, E , Gorustovich, S , Olsen, H and Valdiviezo, A , 1986, 'The Sedimentary Controlled Uranium Deposits in Argentina and Their Relation to Geostructural Development , Geological Environments of Sandstone-type Uranium Deposits (Report of the Working Group on Uranium Geology), IAEA, Vienna (1986) 159, IAEA-TECDOC-328
44	Bennet, J A , 1977, Raw Materials Prospection, Report to the Government of Zambia, IAEA WP/5/1234
45	Bennett, J A , 1976, Exploration for Uranium in the Siwalik Sandstones, Dera Ghazi Khan District Project Findings and Recommendations IAEA/UNDP Projects PAK-70-553 & PAK-74-002, 23 P
46	Bergandahl M H ,1961, Geology and Mineral Deposits of the Carlile Quadrangle, Crook County, Wyoming, USGS Bull 1082J, (1961) 618
356	Berkman, D A , 1968, "The Geology of the Rum Jungle Uranium Deposits', Symposium on Uranium in Australia, The Australian Institute of Mining and Metallurgy, (1968) 16
48	Bhola, K L et al, 1958, "A Survey of Uranium and Thorium Occurrences in India', Proceedings of the Second International Conference on the Peaceful Uses of Atomic Energy in Geneva, Sept 1958, Geneva (1958) 462
49	Bhola, K L , 1965, "Radioactive Deposits of India", Symposium on Uranium Prospecting and Mining in India, Atomic Minerals Division, Department of Atomic Energy, India (1965)
47	Bhola, K L , 1965, A Survey of Uranium and Thorium Occurrences in India
513	Bianconi, F and Akin, H , 1984, 'A Geostatistical Evaluation of the Napperby Surficial Uranium Deposit, Northern Territory, Australia', Surficial Uranium Deposits (Report of the Working Group on Uranium Geology), IAEA, Vienna (1984) 95, IAEA-TECDOC-322
523	Bianconi, F and Borshoff, J , 1984, "Surficial Uranium Occurrences in the United Republic of Tanzania", Surficial Uranium Deposits (Report of the Working Group on Uranium Geology), IAEA, Vienna (1984) 231, IAEA-TECDOC-322
50	Bigotte, G , 1973, How French Geologists Discovered Niger Uranium Deposits World Mining, 1973
732	Bobenrieth, L , 1982, Geologia y Potencial por Uranio de las Formaciones Terciarias y Cuaternarias Ubicadas entre Iquique y Arica, CCHEN, Inedito
51	Bohse, H et al, 1974, "On the Behaviour of U during Crystallization of Magmas with Special Emphasis on Alkalic Magmas', Formation of Uranium Ore Deposits (Proceedings of a Symposium in Athens, 4-10 May 1974), IAEA, Vienna (1974) 49

TABLE 5 BIBLIOGRAPHY SORTED BY AUTHOR AND TITLE (cont.)

NUMBER	REFERENCE
52	Borkov, F P et al, 1971, Peculiarities of Formation of increased U Concentrations in Oxidizing Conditions Izv Vyssg Ucheb Zaved , Geol Razved , No 5, P 51-57
3034	Bossi J 1974, Use of Fluid Inclusions in the Genetic Study of Vein Deposits" Formation of Uranium Ore Deposits (Proceedings of a Symposium in Athens, 6-10 May 1974), IAEA, Vienna (1974) 583
806	Boto, T et al, 1969, Radioactivity and Uraniferous beds of Neogene Tertiary in Akatani, Mikawa, Tsugawa Areas, Neigote prefecture Northern Japan, Rept Geol Surv Japan, 232, 603 and 630
555	Bouchez, J L , 1987, "Fine Scale Structures and Discontinuities in Granitoid Rocks Their Potential Importance for Primary Concentration of Uranium , Metallogenesis of Uranium Deposits (Proceedings of a Technical Committee Meeting in Vienna, 9-12 March 1987), IAEA, in press, STI/PUB/775
862	Boutros, N H 1973 "Geology and Radioactivity of the Bostonite Occurrences at Um Khors Area, Eastern Desert , M Sc Thesis, Faculty of Science Ein Shams University Cairo, Egypt, (1973)
722	Bowes, W et al, 1958 Reconnaissance for Uranium in the Elqui-Vicuna Area, Province of Coquimbo, Chile, USAEC
53	Bowie, S H , 1970, "World Uranium Deposits Uranium Exploration Geology (Proceedings of a Panel in Vienna, 13-17 April 1970), IAEA, Vienna (1970) 23
3025	Bowie S H U , 1970 "Some Geological Concepts for Consideration in the Search for Uranium Provinces and Major Uranium Districts Uranium Exploration Geology (Proceedings of a Panel in Vienna 13-17 April 1970), IAEA, Vienna (1970), 285
3058	Bowie, S H U , 1975, 'Where to Prospect for Uranium" Recognition and Evaluation of Uraniferous Areas (Proceedings of a Technic l Committee Meeting in Vienna, 17-21 November 1975), IAEA, Vien a (1977) 151
54	Bowles, C G , 1977, "Economic Implications of a New Type of Origin of U- and Cu-Bearing Breccia Pipes, Grand Canyon, Arizona" Short Papers USGS U-Th Symposium 1977, USGS Circular No 753, (1977) 25
3094	Bowman, E C , Cygan, N E and Alief, M H , 1979, Exploration of the Pana Maria Uranium Mine, Karnes County, Texas, USA', Uranium Exploration Case Histories (Proceedings of an Advisory Group Meeting in Vienna, 26-29 November 1979), IAEA and NEA(OECD), Vienna (1981) 311
55	Bowyer, B , 1963, Yellow Chief Uranium Mine, Juab Co , Utah Sharp, B J and Williams, N C , Editors , Be and U Mining - West Juab Co , Utah Utah Geological Society Guidebook to Geology, No 17, P 15-22
505	Boyle, D R , 1984, "The Genesis of Surficial Uranium Deposits", Surficial Uranium Deposits (Report of the Working Group on Uranium Geology), IAEA, Vienna (1984) 45, IAEA-TECDOC-322
480	Boyle, D R , 1986, "Geologic Environments for Basal-type Uranium Deposits in Sedimentary Host Rocks', Geological Environments of Sandstone-type Uranium Deposits (Report of the Working Group on Uranium Geology), IAEA, Vienna (1986) 363, IAEA-TECDOC-328
3008	Breger, I A , 1974, "The Role of Organic Matter in the Accumulation of Uranium", The Organic Geochemistry of the Coal-Uranium Association Formation of Uranium Ore Deposits (Proceedings of a Symposium in Athens, 6-10 May 1974), IAEA, Vienna (1974) 99
935	BRGM Mission Uruguay, 1981-1983, Proyecto Uranio
3004	Brinck, J W , 1974, 'The Geochemical Distribution of Uranium as a Primary Criterion for the Formation Ore Deposits', Formation of Uranium Ore Deposits (Proceedings of a Symposium in Athens, 6-10 May 1974), IAEA, Vienna (1974) 21

TABLE 5: BIBLIOGRAPHY SORTED BY AUTHOR AND TITLE (cont)

NUMBER	REFERENCE
502	Briot, P and Fuchs, Y 1984, "Processeus de Mineralisation Uraniferes des Calcretes Une Hypothese Non Pedologique", Surficial Uranium Deposits (Report of the Working Group on Uranium Geology), IAEA, Vienna (1984) 15 IAEA-TECDOC-322
519	Briot, P , 1984, "Depots Superficiels d Uranium en Mauritanie , Surficial Uranium Deposits (Report of the Working Group on Uranium Geology), IAEA Vienna (1984) 201, IAEA-TECDOC-322
521	Briot, P , 1984, 'Surficial Uranium Deposits in Somalia', Surficial Uranium Deposits (Report of the Working Group on Uranium Geology), IAEA, Vienna (1984) 217, IAEA-TECDOC-322
56	British Sulphur Corp Ltd , 1971 World Survey of Phosphate Deposits London, Third Edition, 180 P
58	Brooks, J H , 1971, Uranium Exploration in Queensland, 1967-71 Queensland Geological Survey Rept 69, 22 P
57	Brooks, J H , 1975, 'Uranium in Mt Isa / Cloncurry District Economic Geology of Australia and Papua New Guinea, Vol 1 Metals, Australasian Institute of Mining and Metalurgy, Mon 5, (1975) 396
59	Brown, A , 1962, Preliminary Report on the Economic Potential of the Chattanooga Shale in Tennessee, Data as of 1962 USGS Open-File Rept 75-135, 1975, 328 P
354	Brunt, D , 1976, Uranium in Tertiary Channels Lake Frome Area South Australia Country File Au-24(2)
1109	Brynard, H J and Andreoli, M A G , 1985, "The Overview of the Regional, Geological and Structural Setting of the Uraniferous Granites of the Damara Orogen, Namibia", Recognition of Uranium Provinces (Proceedings of a Technical Committee Meeting in London, 18-20 September 1985), IAEA, in press, STI/PUB/736
496	Buck, S G and Minter, W E L , in press, Paleocurrent and Lithological Facies Control of Uranium and Gold Mineralization in the Witwatersrand Carbon Leader Placer, Carletonville Goldfield, South Africa , Uranium Deposits in Proterozoic Quartz-Pebble Conglomerates (Report of the Working Group on Uranium Geology), IAEA, Vienna (in press), IAEA-TECDOC-427
1011	Bueltemann, H W and Bueltemann, W D 1986, "The Uranium Deposit 'Krunkelbach' in the Southern Black Forest, Federal Republic of Germany", Vein Type Uranium Deposits (Report of the Working Group on Uranium Geology), IAEA, Vienna (1986) 247, IAEA-TECDOC-361
60	Bulakh, A G et al, 1974, Distribution of U and Th in Alkalic Rocks of the Turiy Peninsula (Murmansk Region) Geochem Internat , V 10 1974, P 1063-1065.
3091	Bundrock, G , 1979 "From Armchair Geology to a Deposit in a New Uranium Province , Uranium Exploration Case Histories (Proceedings of an Advisory Group Meeting in Vienna, 26-29 November 1979), IAEA and NEA(OECD) Vienna (1981) 243
946	Bureau d Etudes Geologiques - Gecamines Rapports inedits, Zaire
411	Burke, K , 1961, Report of Expert Mission to the Republic of Korea TA Report No 7, WP/5/7, 5 June 1961, IAEA
61	Butler, A P and Byers, V P , 1969, 'Uranium", Mineral and Water Resources of Arizona, 90th US Congress, 2nd Session, Senate Comm Print (1969) (Arizona Bureau Mines Bull 180, 282-292)
64	Butler, A P , 1964, Miscellaneous Metals - Uranium Mineral and Water Resources of Colorado 88th US Congress, 2nd Sess , Comm Print P 136-144
63	Butler, A P , 1969, Ground Water as Related to the Origin and Search For Uranium Deposits in Sandstone Wyoming University Contributions to Geology , VoL 8, No 2, Pt 1, 1969, P 81-86

TABLE 5· BIBLIOGRAPHY SORTED BY AUTHOR AND TITLE (cont)

NUMBER	REFERENCE
62	Butler, A P , 1975, U and Th in Rocks of White Mountains Plutonic Series, New Hampshire, and Chemical Analyses of Selected Samples USGS Open-File Rept 75-59, 15 P
515	Butt, C R M and Mann, A W , 1984, "Surficial Uranium Deposits in Australia", Surficial Uranium Deposits (Report of the Working Group on Uranium Geology), IAEA, Vienna (1984) 119, IAEA-TECDOC-322
516	Butt, C R M , Mann, A W and Horwitz, R C , 1984, "Regional Setting, Distribution and Genesis of Surficial Uranium Deposits in Calcretes and Associated Sediments in Western Australia', Surficial Uranium Deposits (Report of the Working Group on Uranium Geology) IAEA, Vienna (1984) 121, IAEA-TECDOC-322
1114	Butt, C R M , 1985, 'Yilgarn Block and Gascoyne Province Western Australia', Recognition of Uranium Provinces (Proceedings of a Technical Committee Meeting in London, 18-20 September 1985), IAEA, in press, STI/PUB/736
592	Butt, K A , 1986, "Release of Uranium through Cataclastic Deformation of Manehra Granite Gneiss and its Precipitation in the Overlying Intramountain Basin in Northern Pakistan", Uranium Deposits in Magmatic and Metamorphic Rocks (Proceedings of a Technical Committee Meeting in Vienna, 29 Sept -3 Oct 1986), IAEA, in press, STI/PUB/767
593	Butt, K A 1986, "Uranium Occurrences in Magmatic and Metamorphic Rocks of Northern Pakistan', Uranium Deposits in Magmatic and Metamorphic Rocks (Proceedings of a Technical Committee Meeting in Vienna, 29 Sept -3 Oct 1986), IAEA, in press, STI/PUB/767
65	Buturla, F J , 1976, "The Bear Creek Uranium Project", Geology and Energy Resources of the Powder River (Guidebook, 28th Annual Field Conference, 1976), Wyoming Geologial Association, (1976) 231
370	Byers, V P , 1978, Principal Uranium Deposits of the World USGS Open-File Report 78-1008
378	Calas, G , 1977, les Phenomenes d'Alteration Hydrothermale et leur Relation avec les Mineralisations Uraniferes en Milieu volcanique Le Cas des Ignimbrites Tertiaires de la Sierra Pena Blanca, Chihuahua (Mexique), Sci Geol Bull 30, 1, Strasbourg (1977) 3
345	Cameron, E , 1984, The Yeelirrie Calcrete Uranium Deposit, Western Australia", Surficial Uranium Deposits (Report of the Working Group on Uranium Geology), IAEA, Vienna (1984) 157 IAEA-TECDOC-322
72	Cameron, J 1977, IUREP National Favourability Studies, Thailand, No 50, IAEA, P 12
687	Cameron, J , Meunier, A R and Tauchid M , 1980, Colombia IUREP Orientation Phase Report, IAEA, Feb-March 1980
422	Cameron, J , 1963, Development and Evaluation of Uranium Deposits, Report to the Government of Turkey TA Report No 123 WP/5/127, 24 Feb 1964, IAEA
68	Cameron, J , 1964, Development and Evaluation of Uranium Deposits, IAEA Technical Assistance Report No 127 P 26-27
301	Cameron, J , 1970, "The Allo Ghelle Radioactive Mineral Occurrence in the Bur Region of the Republic of Somalia A Brief Summary of the principal Features', Uranium Exploration Geology (Proceedings of a Panel in Vienna, 13-17 April 1970), IAEA, Vienna (1970) 169
75	Cameron, J 1976, IUREP National Favourability Studies Pakistan No 5, IAEA, 6 P
69	Cameron, J , 1977, IUREP National Favourability Studies, India, No 64, IAEA, 13 P
70	Cameron, J , 1977, IUREP National Favourability Studies, Madagascar or Malagasy Republic, No 10, IAEA, 6 P

TABLE 5: BIBLIOGRAPHY SORTED BY AUTHOR AND TITLE (cont.)

NUMBER	REFERENCE
71	Cameron, J., 1977, IUREP National Favourability Studies, Niger, No. 11, IAEA.
73	Cameron, J., 1977, IUREP National Favourability Studies, Turkey, No. 84, IAEA, P.6.
74	Cameron, J., 1977, IUREP National Favourability Studies, Zambia, No. 7, IAEA, 6 P.
1043	Cameron, J., 1979, "Geomorphology and the Uranium Vein Deposits of the Beira Region of Portugal", Vein-type and Similar Uranium Deposits in Rocks Younger than Proterozoic (Proceedings of a Technical Committee Meeting in Lisbon, 24-28 September 1979), IAEA, Vienna (1982) 237.
3049	Cameron, J., 1979, "Mineralogical Aspects and Origin of the Uranium in Vein Deposits of Portugal", Vein-type and Similar Uranium Deposits in Rocks Younger than Proterozoic (Proceedings of Technical Committee Meeting in Lisbon, 24-28 September 1979), IAEA, Vienna (1982) 349.
479	Campbell, D.L. and Smith, B.D., 1986, "Induced Polarization and Electromagnetic Field Surveys of Sedimentary Uranium Deposits", Geological Environments of Sandstone-type Uranium Deposits (Report of the Working Group on Uranium Geology), IAEA, Vienna (1986) 347, IAEA-TECDOC-328.
739	Canepa, L. and Rosado, F., 1980, Ambientes Favorables para la Deposition de Uranio en la Faja Sub-Andina y Llano Amazonico, Bull. Soc. Geol. Peru, Tomo 66, (1980).
3224	Canepa, L. y Rosado, F., 1978, "Ambientes Favorables para la Deposicion de Uranio en la Faja Subandina y Llano Amazonico del Peru", Uranium Deposits in Latin America: Geology and Exploration (Proceedings of a Regional Advisory Group Meeting Lima, Peru, 4-8 Dec. 1978), IAEA, Vienna (1981) 269.
784	Canepa, L., 1977, Informe Geologico de Oxapampa-Satipo, IPEN, Peru.
748	Canepa, L., 1979, Radimetria Sector Huancayo-Ayacucho-Tambo-Cangallo-Andahuaylas-Abancay, IPEN, Peru.
76	Caralp, J., 1970, Note Sur Les Gres Cupriferes a Uranium et Vanadium De Montanuy (Aragon): Soc. Geol. France Bull., Ser. 4, (1970) 480.
346	Carlisle, D., 1978, The Distribution of Calcrete and Gypcretes in Southwestern United States and their Uranium Favorability; Based on a study of Deposits in Western Australia and South West Africa (Namibia).
503	Carlisle, D., 1984, "Surficial Uranium Occurrences in Relation to Climate and Physical Setting", Surficial Uranium Deposits (Report of the Working Group on Uranium Geology), IAEA, Vienna (1984) 25, IAEA-TECDOC-322.
77	Carrington, J.K., 1969, Economic Geology of Agnew Lake Mines: Canadian Institute of Mining and Geology.
329	Carter, G.S. and Bennett, J.D., 1973, The Geology and Mineral Resources of Malawi, Published by the Government Printer, Zomba, Malawi.
498	Carter, J.D. and Gee, R.D., in press, "Geology and Exploration History of Precambrian Quartz-Pebble Conglomerates in Western Australia", Uranium Deposits in Proterozoic Quartz-Pebble Conglomerates (Report of the Working Group on Uranium Geology), IAEA, Vienna (in press), IAEA-TECDOC-427.
473	Casoulat, M., 1986, "Geologic Environment of the Uranium Deposits in the Carboniferous and Jurassic Sandstones of the Western Margin of the Air Mountains in the Republic of Niger", Geological Environments of Sandstone-type Uranium Deposits (Report of the Working Group on Uranium Geology), IAEA, Vienna (1986) 247, IAEA-TECDOC-328.

TABLE 5 BIBLIOGRAPHY SORTED BY AUTHOR AND TITLE (cont)

NUMBER	REFERENCE
3080	Castano, R and Menicucci, S , 1981, Geologia y Mineralizacion Urano-Fosfatica en el Sinclinal de Berlin, Caldas (Colombia)", Geology and Metallogenesis of Uranium Deposits of South America (Proceedings of a Working Group Meeting San Luis Argentina 21-23 September 1981), IAEA, Vienna (1984) 239
3228	Castillo, R , 1978, "Proyecto de Investigacion de las Posibilidades de Uranio en Costa Rica', Uranium Deposits in Latin America Geology and Exploration (Proceedings of a Regional Advisory Group Meeting Lima, Peru, 4-8 Dec 1978) IAEA Vienna (1981), 415
3043	Cathelineau, M , et al, 1979, Caracteres Mineralogiques des Pechblendes de la Province Hercynienne D'Europe Comparison avec les Oxydes d Uranium du Proterozoique de Differents Gisements d America du Nord, d Afrique et d Australie Vein-type and Similar Uranium Deposits in Rocks Younger than Proterozoic Proceedings of Technical Committee Meeting in Lisbon, 24-28 September 1979 IAEA Vienna 1982 p 103-112
78	Cavaca R , 1965 "Prospecting and Mining of Nuclear Raw Materials in Portugal , Proceedings of 3rd International Conference on the Peaceful Uses of Atomic Energy, Vol 12 Geneva (1965) 177
349	Cavaney, R J , 1984, Lake Maitland Uranium Deposit', Surficial Uranium Deposits (Report of the Working Group on Uranium Geology), IAEA Vienna (1984) 137, IAEA-TECDOC-322
328	Cazoulat M , 1985 'Geological Environment of the Uranium Deposits in the Carboniferous and Jurassic Sandstones of the Western Margin of the Air Mountains in the Republic of Niger' Geological Environments of Sandstone-Type Uranium Deposits (Report of the Working Group on Uranium Geology) IAEA Vienna (1985) 247 IAEA-TECDOC-328
1030	CEA, The French Uranium Mining Industry IAEA Country File FR-21 Date Unknown
960	CEEA, 1980, Archivo interno de la CEEA Ecuador
963	CEEA, 1982, Archivo interno de la CEEA Ecuador
964	CEEA 1983 Archivo interno de la CEEA, Ecuador
962	CEEA 1985 Archivo interno de la CEEA, Ecuador
837	Centeno, D , 1972, Informe Sobre Trabajos de Prospeccion de Minerales Radiactivos en las Zonas de Cohuila-Cololo-Chamoco Coboen
423	Chand, F Status of Uranium Exploration in Peninsular Malaysia IAEA Country File Malaysia, Date unknown
419	Chase, G W 1976, United Nations Development Programme in Pakistan, Uranium Deposits in the Siwalik Group Dera Ghazi Khan District Pakistan Progress in Elevation of Reserves, Atomic Energy Minerals Centre, Lahore, May 1976
556	Chathelineau, M and Poty, B , 1987, 'U-Th-REE Mobility in Granitic Environments at the Hydrothermal Stage", Metallogenesis of Uranium Deposits (Proceedings of a Technical Committee Meeting in Vienna, 9-12 March 1987), IAEA, in press, STI/PUB/775
924	Chauvet, R J , 1975, Description du Gisement d'Uranium d'Oklo", The Oklo Phenomenon (Proceedings of a Symposium, Libreville, 23-27 June 1975), IAEA, Vienna (1975) 53
909	Chiangmai Jour for the Geol Soc of Thailand, V 5, No 1 p 78-82
390	CIEN, Programa Regional Evaluacion Areas Uraniferas (PREU), Secretaria General Organizacion de los Estados Americanos Washington, D C 20006

TABLE 5. BIBLIOGRAPHY SORTED BY AUTHOR AND TITLE (cont)

NUMBER	REFERENCE
3	CNEA, 1979, Distrito Uranifero "Los Gigantes', Cordoba, Republica Argentina, P 8
2	CNEA, 1979, Uranium District Sierra Pintada, San Rafael, Mendoza Province, Argentina CNEA, P 16
4	CNEA, 1981, Yacimiento Rodolfo, Cosquin - Valle de Punilla, Cordoba, Argentina CNEA, P 4
79	Cobb, E H , 1970, Uranium, Thorium, and Rare Earth Elements in Alaska USGS Survey Mineral Inventory Resources Map Mr-56
941	COGEMA-GUINEE, 1980, Rapport de Prospection Generale et Detaillee Nord-Ouest-Guinee, 1979-1980, 80-GUI-01
940	COGEMA-GUINEE, 1981, Rapport de Fin de Phase d'Exploration par sondage-Nord-Guinee Campagnes 1980-1981, 81-GUI-03
327	Cole, D I and Labuschangne, L A , 1985, "Geological Environments of Uranium Deposits in the Beaufort Group, South Africa", Geological Environments of Sandstone-type Uranium Deposits (Report of the Working Group on Uranium Geology), IAEA, Vienna (1985) 265, IAEA-TECDOC-328
903	Compagnie Generale de Geophysique, 1980/81, Internal report, Mozambique
461	Comte, D , Blachere H and Varlet, M , 1986, 'Geological Environment of the Uranium Deposits in the Permian of Lodeve Basin, France', Geological Environments of Sandstone-type Uranium Deposits (Report of the Working Group on Uranium Geology), IAEA, Vienna (1986) 69, IAEA-TECDOC-328
3209	Cordani, U G 1978, "Evolucion Tectonica de la Corteza Continental de Sudamerica y su importancia en la caracterizacion de Provincias Uraniferas" Uranium Deposits in Latin America Geology and Exploration (Proceedings of a Regional Advisory Group Meeting Lima, Peru, 4-8 Dec 1978) IAEA, Vienna (1981) 3
80	Corrick , J D , 1970, The Mineral Industry of Greece USBM Minerals Year Book, 1970, P 7
347	Crabb, D , Dudley R and Mann, A W , 1984, "Hinkler Well-Centipede Uranium Deposits' Surficial Uranium Deposits (Report of the Working Group on Uranium Geology), IAEA, Vienna (1984) 133, IAEA- TECDOC-322
469	Crawley, R A , Holen, H K , and Chenoweth, W L , 1986, "Geology and Application of Geologic Concepts, Morrison Formation, Grants Uranium Region, New Mexico, USA", Geological Environments of Sandstone-type Uranium Deposits (Report of the Working Group on Uranium Geology), IAEA, Vienna (1986) 199, IAEA-TECDOC-328
1129	Cruikshank, B I , Ferguson, J and Derrick, G M , 1979, "The Association Between Uranium and Skarn Development in the Mary Kathleen Area, Queensland", Uranium in the Pine Creek Geosyncline (Proceedings of an International Symposium in Sydney, 4-8 June 1979), IAEA, Vienna (1980) 693
724	Cuadra, P , 1977, Reconocimiento de las Anomalias Radioactivas del Area de Copiapo, III-Region, Informe Preliminar, CCHEN, Chile (1977)
718	Cuadra, P , 1978, Evaluacion Geologica Economica del Distrito Minero de Tambillos, IV-Region, CCHEN, Inedito, Chile (1978)
725	Cuadra, P , 1979, Mineralizaciones de Radioactivos en Chile Actas *Segundo Congreso Geologico Chileno*, Arica, Chile
943	Cuba, date unknown, Internal unpublished company report by the company 'All American Uranium"
1034	Cuney, Michel, 1974, Geological Environment, Mineralogy and Fluid Inclusions of the Bois Noirs Limouzat Uranium Vein, Forez, France Economic Geology, Uranium issue

TABLE 5: BIBLIOGRAPHY SORTED BY AUTHOR AND TITLE (cont.)

NUMBER	REFERENCE
81	Curry, D L , 1976, Evaluation of Uranium Resources in the Powder River Basin, Wyoming Geology an Energy Resources of the Powder River Wyoming Geological Association Guidebook, 1976
3214	Curry, D L , 1978, "Two Concepts of Uranium Geology in the United States of America That May Be Useful in Latin American Uranium Exploration", Uranium Deposits in Latin America Geology and Exploration (Proceedings of a Regional Advisory Group Meeting Lima, Peru, 4-8 Dec 1978), IAEA, Vienna (1981) 89
1122	Curtis, L and Miller, A R , 1979, 'Uranium Geology in the Amer-Dubawt-Yathkyed-Baker Lakes Region, Keewatin District, N W T Canada', Uranium in the Pine Creek Geosyncline (Proceedings of an International Symposium in Sydney, 4-8 June 1979), IAEA, Vienna (1980) 595
3078	D'Elboux, C V , 1981, "Principales Modelos Brasilenos de Mineralzacione Uraniferas', Geology and Metallogenesis of Uranium Deposits of South America (Proceedings of a Working Group Meeting San Luis, Argentina, 21-23 September 1981), IAEA, Vienna (1984) 143
82	D'Elboux, C V , 1982, Principais Modelos Brasileiros de Mineralizacoes Uraniferas, Nuclebras, 1982 Pp 14
3218	da Vinha, C A , 1978, "Metodos Inderectos de Prospeccion de Uranio Aplicados por Nuclebras", Uranium Deposits in Latin America Geology and Exploration (Proceedings of a Regional Advisory Group Meeting Lima, Peru, 4-8 Dec 1978), IAEA, Vienna (1981) 129
3013	Dahl, A R and Hagmaier, J L , 1974, 'Genesis and Characteristics of the Southern Powder River Basin Uranium Deposits, Wyoming, USA , Formation of Uranium Ore Deposits (Proceedings of a Symposium in Athens, 6-10 May 1974), IAEA, Vienna (1974) 201
377	Dahlkamp, F and Adams, S S , 1981, Geology and Recognition Criteria for Veinlike Uranium Deposits of the Lower to Middle Proterozoic Unconformity and Strata-Related Types, Final Report, Nov 1977, USDOE GJBX-XX(81)
695	Dahlkamp, F and Scivetti, N , 1981, Austria IUREP Orientation Phase Mission Summary Report, OECD, Paris, pp 25
1049	Dahlkamp, F , in preparation, Uranium Ore Deposits, Springer Publishing Company
3057	Dahlkamp, F J , 1975, "Geochronological-Metallogenetic Correlation of Uranium Mineralization', Recognition and Evaluation of Uraniferous Areas (Proceedings of a Technical Committee Meeting in Vienna, 17-21 November 1975), IAEA, Vienna (1977) 131
551	Dahlkamp, F J , 1987, "Classification Scheme of Uranium Deposits", Metallogenesis of Uranium Deposits (Proceedings of a Technical Committee Meeting in Vienna, 9-12 March 1987), IAEA, in press, STI/PUB/775
3005	Dall Aglio, M et al, 1974, 'Geochemical Factors Controlling the Formation of the Secondary Minerals of Uranium", Formation of Uranium Ore Deposits (Proceedings of a Symposium in Athens, 6-10 May 1974), IAEA, Vienna (1974) 33
1104	Dardel, J , 1985, "Main Features of the Uraniferous Province of Limousin, Massif Centrale, France', Recognition of Uranium Provinces (Proceedings of a Technical Committee Meeting in London, 18-20 September 1985), IAEA, in press, STI/PUB/736
3095	Dardel, J ,1979, 'Discovery of the Cluff Deposits, Saskatchewan, Canada', Uranium Exploration Case Histories (Proceedings of an Advisory Group Meeting in Vienna, 26-29 November 1979), IAEA and NEA(OECD), Vienna (1981) 329
1107	Darnley, A , 1985, "Geophysical and Geochemical Maps Pertinent to the Athabasca and Elliot Lake Uranium Deposits', Recognition of Uranium Provinces (Proceedings of a Technical Committee Meeting in London, 18-20 September 1985), IAEA, in press, STI/PUB/736

TABLE 5: BIBLIOGRAPHY SORTED BY AUTHOR AND TITLE (cont)

NUMBER	REFERENCE
3054	Darnley, A G , Charbonneau, B W and Richardson, K A , 1975, "Distribution of Uranium in Rocks as a Guide to the Recognition of Uraniferous Regions', Recognition and Evaluation of Uraniferous Areas (Proceedings of a Technical Committee Meeting in Vienna, 17-21 November 1975), IAEA, Vienna (1977) 55
83	Dasch, M D , 1967, Uranium Deposits of Northeastern and Western Utah Utah Geological Society Guidebook to the Geology of Utah, No 21, 1967, P 109-128
84	Davidson, C F , 1955, "Radioactive Mineral Resources of Great Britain', Proceedings of the International Conference on the Peaceful Uses of Atomic Energy in Geneva, 1955, Vol 6, Geneva (1956), 207
3207	de Figueiredo Filho, 1984, "The Rio Preto Uranium Occurrences, Goias, Brazil', Proterozoic Unconformity and Stratabound Uranium Deposits (Report of the Working Group on Uranium Geology), IAEA, Vienna (1984) 313, IAEA-TECDOC-315
3041	de Fraipont, P et al, 1979, "Reseaux de Fractures et Repartition des Corps Tectoniques Elementaires de Fracturation Recherche sur le Controle Tectonique de la Mineralisation Uranifere du Secteur de Peny (La Crouzille, France)", Vein-type and Similar Uranium Deposits in Rocks Younger than Proterozoic (Proceedings of Technical Committee Meeting in Lisbon, 24-28 September 1979), IAEA, Vienna (1982) 87
85	De Kun, N , 1965, The Mineral Resources of Africa Amsterdam, London, New York Elsevier Publishing Co , 740 P
456	de Magnee, I and Francois, A , 1985, 'Genesis of the Kipushi (Cu, Zn, etc) and the Shinkolobwe (U, Ni, Co) Deposits (Shaba, Zaire) in Direct Relation with Proterozoic Salt Diapirs', Fortschr Miner , Vol 63, Beiheft 1, I-II, Stuttgart (July 1985) 140
1028	De Praipont P et al, 1979, 'Reseau de Fractures et Repartition des Corps Tectoniques Elementaires de Fracturation", Vein-type and Similar Uranium Deposits in Rocks Younger than Proterozoic (Proceedings of a Technical Committee Meeting in Lisbon, 24-28 September 1979), IAEA, Vienna (1982) 87
685	De Trey, M and Leney, G W , 1983, Cameroon Report IUREP Orientation Phase Mission, May 1983
683	De Trey, M and Levich, P A , 1983, Uganda Report IUREP Orientation Phase Mission, Jan 1983
1128	De Voto, R H and Pachis, J A , 1979, "Geology of Uranium Vein Deposits (Including Schwartzwalder Mine) in Proterozoic Metamorphic Rocks, Front Range, Colorado', Uranium in the Pine Creek Geosyncline (Proceedings of an International Symposium in Sydney, 4-8 June 1979), IAEA, Vienna (1980) 683
950	Deliens, M , Piret, P and Comblain, G , 1981, Les Mineraux Secondaires d Uranium du Zaire Musee Royal de l Afrique Centrale, Tervuren, Belgique
86	Denson, N M and Gill, J R , 1965, Uranium-bearing Lignite and Carbonaceous Shale in the Southwestern part of the Williston Basin - A Regional Study, USGS Prof Paper 463, 75 P
944	Derriks, J J and Oosterbosch, R , 1958, "Les Gites de Swambo et de Kalongwe Compares a Shinkolobwe", Actes de la Deuxieme Conference Internationale Sur l'Utilisation de l'Energie Atomique Geneve Vol II, 663-695
947	Derriks, Vaes J F , 1956, "Le Gite d'Uranium de Shinkolobwe", Actes de la Conference Internationale Sur Utilisation de L'Energie Atomique, Vol VI, Geneve (1956) 108
87	Dickinson, K A and Sullivan, M B , 1976, Geology of the Brysch Uranium Mine Karnes County, Texas USGS Journal of Research, Vol 4, No 4, (1976) 397

TABLE 5: BIBLIOGRAPHY SORTED BY AUTHOR AND TITLE (cont.)

NUMBER	REFERENCE
342	Dickinson S B et al , 1954, South Australia Note on Uranium prospecting and reserves in Australia Country File, Australia, Au-10
517	Dickson, B L , 1984, "Uranium Series Disequilibrium in the Carnotite Deposits of Western Australia", Surficial Uranium Deposits (Report of the Working Group on Uranium Geology), IAEA, Vienna (1984) 165, IAEA-TECDOC-322
3076	Diez, J et al, 1981, "Geologia y Metalogenesis de los Depositos Uraniferos de Argentina, Parte 2 Depositos Vetiformes y Similares", Geology and Metallogenesis of Uranium Deposits of South America (Proceedings of a Working Group Meeting in San Luis, Argentina, 21-23 September 1981), IAEA, Vienna (1984) 87
1012	Dill, H G and Kolb, S G , 1986, "The Grossschloppen-Hebanz Uranium Occurrences-A Prototype of Mineralized Structure Zones Characterized by Desilification and Silification', Vein Type Uranium Deposits (Report of the Working Group on Uranium Geology), IAEA, Vienna (1986) 261, IAEA-TECDOC-361
1013	Dill, H G , 1986, "Fault-Controlled Uranium Black Ore Mineralization from the Western Edge of the Bohemian Massif Vein Type Uranium Deposit', Vein Type Uranium Deposits (Report of the Working Group on Uranium Geology), IAEA, Vienna (1986) 275, IAEA-TECDOC-361
3069	Diobol Kitmut and Malu wa Kalenga, 1977, 'Les Gisements d'Uranium du Zaire', Uranium Deposits of Africa Geology and Exploration (Proceedings of a Regional Advisory Group Meeting in Lusaka, 14-18 November 1977) IAEA, Vienna (1979) 149
580	Djapa, T and Thoste V 1987, 'Uranium in Albitites in North Cameroun, Correlation of the Geology of the African and South American Continents" Metallogenesis of Uranium Deposits (Proceedings of a Technical Committee Meeting in Vienna, 9-12 March 1987), IAEA, in press, STI/PUB/775
384	Dodson, R G and Prichard C E , 1976, 'Uranium in the Pine Creek Geosyncline' AAEC Uranium Fields Tour, Field Trip Manual Country File Australia AU-26
3032	Dodson, R G et al, 1974, "Uranium Mineralization in the Rum Jungle-Alligator Rivers Province Northern Territory, Australia , Formation of Uranium Ore Deposits (Proceedings of a Symposium in Athens, 6-10 May 1974), IAEA, Vienna (1974) 551
362	Dodson, R G , Needham, R S , Wilkes, P G , Page, R W , Smart, P G and Watchman, A L 1974, "Uranium Mineralization in the Rum Jungle-Alligator Rivers Province, Northern Territory, Australia', Formation of Uranium Ore Deposits (Proceedings of a Symposium in Athens, 6-10 May 1974), IAEA, Vienna (1974) 551
408	Doi, K , Hirono, S and Sakamaki, Y , 1975, "Uranium Mineralization by Ground Water in Sedimentary Rocks, Japan', Economic Geology, Vol 70, (1975) 628
463	Dolenec, T , Lukacs, E and Pezdic J , 1986, "Genetic Characteristics of the Uranium Deposit Zirovski vrh, Yugoslavia', Geological Environments of Sandstone-type Uranium Deposits (Report of the Working Group on Uranium Geology), IAEA, Vienna (1986) 99, IAEA-TECDOC-328
89	Douglas, R J , 1970, Geology and Economic Minerals of Canada Canada Geological Survey Econ Geol Rept 1, 5th Ed , 838 P
1075	Du Letian, 1986, 'Granite-type Uranium Deposits of China', Vein Type Uranium Deposits (Report of the Working Group on Uranium Geology), IAEA, Vienna (1986) 377, IAEA-TECDOC-361
90	Eargle, D H , Dickenson, K.A and Davis, B O , 1975, "South Texas Uranium Deposits', Mining Engineering, Vol 59, No 5, (1975) 766
730	Egert, G , Vieira, C y Bobenrieth L , 1983, "Mineralizacion de Uranio Asociada a Halita en Salar Grande, I-Region de Tarapaca, Chile", Revista Minerales, Vol 38, No 164, (1983)

TABLE 5 BIBLIOGRAPHY SORTED BY AUTHOR AND TITLE (cont.)

NUMBER	REFERENCE
858	El Aassy, I E , 1982, Structure and Radioactivity of Wadi Araba Area, North Eastern Desert Egypt', Ph D Thesis, Faculty of Science, El Mansoura, University, Egypt, (1982)
843	El Amin, H , 1975, 'Radiometric and Geological Investigations of El Bakriya area, Eastern Desert, Egypt', Ph D Thesis, Faculty of Science, Cairo University, Egypt, (1975)
864	El Ghawaby, 1965, 'Structural and Lithologic Controls for Localisation of Radioactive Mineralization in a South Qusseir Area", M Sc Thesis, Faculty of Science, Ain Shams University, Cairo, Egypt, (1965)
856	El Kassas, I A , 1969, "Comparative Geological investigations of the Radioactive Mineralizations in the Central Eastern Desert, Egypt, U A R ', M Sc Thesis Faculty of Science, Ein Shams University, Cairo, Egypt (1969)
849	El Kassas, I A , 1974, "Radioactivity and Geology of Wadi Atalla Area, Eastern Desert of Egypt, A R E ", Ph D Thesis, Faculty of Science, Ein Shams University, Cairo, Egypt, (1974)
382	El Makhrouf, A A and El Ghondi, A R , 1977, 'Uranium Exploration Activities in Libya Arab Jamahiriya" Uranium Deposits in Africa Geology and Exploration (Proceedings of a Regional Advisory Group Meeting in Lusaka 14-18 November 1977) IAEA, Vienna (1979) 181
91	El Shazly, E M et al, 1974 "Origin of Uranium in Oligocene Quatrani Sediments, W Desert, Arab Republic of Egypt', Formation of Uranium Ore Deposits (Proceedings of a Symposium in Athens, 4-10 May 1974), IAEA, Vienna (1974) 467
852	El Shazly, E M , Hassan M A , 1972, Geology and Radioactive Mineralization at Wadi Sikait-Wadi El Gemal area, Eastern Desert of Egypt, Egyption Journal of Geology, 16 p
92	Emmermann, K H 1969 Uranfuhrung der Lagerstatte Ellweiler in Nohfelder Porphyrmassiv Genese der U-Minerale Saar Nahe-Senke' Erzmetall, Vol 22 , No 7, (1969) 315
1044	Empresa Nacional De Uranio E P Portugal Country File, PT-23
745	Empresa Promotora Bayovar S A , 1984, Feasibility Study Bayovar Phosphate Deposits, Peru
1023	Ertle, H J , Gerlach, R and Mueller, H 1978, Die Versuchsgrube Muellenbach als Testfall fuer Prospektions-, Exploration technik and Strahlenschutz im Uranerzbergbau Uranium Prospection in the Keuper Project, Baden-Wuerttemberg, Oesterlen, M , VINIS-MF-5839
3061	Ertle, H J , Kneuper, G and Mueller, H , 1975, "Sedimentary Uranium Occurrences in the Upper Carboniferous of the Northern Black Forest', Recognition and Evaluation of Uraniferous Areas (Proceedings of a Technical Committee Meeting in Vienna, 17-21 November 1975), IAEA, Vienna (1977) 217
1002	Espahbod, M R , 1986, "Metallotectonic Control of the Uranium Mineralization Vein-Type Deposits of Central Iran (Anarak District)" Vein-Type Uranium Deposits (Report of the Working Group on Uranium Geology), IAEA Vienna (1986) 415, IAEA-TECDOC-361
729	Essex Minerales Co (Chile), 1982 Investigaciones Preliminares sobre Mineralizacion de Uranio en Ambientes Evaporiticos en el Norte de Chile, Inedito
367	Eupene, G S , Fee, P H and Colville, R G , 1976, Ranger Ore Uranium Deposits AAEC Uranium Fields Tour Field Trip Manual Country File, Australia, Au-26
458	Everhart, D L , 1986, "Tectonic Setting of the World's Sandstone-type Uranium Deposits", Geological Environments of Sandstone-type Uranium Deposits (Report of the Working Group on Uranium Geology), IAEA, Vienna (1986) 21, IAEA-TECDOC-328

TABLE 5: BIBLIOGRAPHY SORTED BY AUTHOR AND TITLE (cont.)

NUMBER	REFERENCE
3203	Ewers, G.R et al, 1984, "Pine Creek Geosyncline, N T ", Proterozoic Unconformity and Stratabound Uranium Deposits (Report of the Working Group on Uranium Geology), IAEA, Vienna (1984) 135, IAEA-TECDOC-315
497	Feather, C E and Glatthaar, C W , in press, "A Review of Uranium-Bearing Minerals in the Dominion and Witwatersrand Placers", Uranium Deposits in Proterozoic Quartz-Pebble Conglomerates (Report of the Working Group on Uranium Geology), IAEA, Vienna (in press), IAEA-TECDOC-427.
901	Feleke, B , 1984, Compiled report on Radioactive anomalies and Uranium Thorium occurrences in Ethiopia, ENEC
733	Fellenberg, E , 1981, Anomalias Aeroradiometricas de las Cartas Mincha, Cavilolen, Tilama y Caimanes, IV-Region, CCHEN
3036	Ferguson, J and Rowntree, J C , 1979, "The Uranium Cycle and the Development of Vein-type Deposits", Vein-type and Similar Uranium Deposits in Rocks Younger than Proterozoic (Proceedings of Technical Committee Meeting in Lisbon, 24-28 September 1979), IAEA, Vienna (1982) 3
3208	Ferguson, J , 1984, "Proterozoic Unconformity and Strata-bound Uranium Deposits Epilogue', Proterozoic Unconformity and Stratabound Uranium Deposits (Report of the Working Group on Uranium Geology), IAEA, Vienna (1984) 325, IAEA-TECDOC-315
1101	Ferguson, J , 1985, "The Uranium Cycle", Recognition of Uranium Provinces (Proceedings of a Technical Committee Meeting in London, 18-20 September 1985), IAEA, in press, STI/PUB/736
94	Fernandes, A P 1979, Alto Alentejo Uranium District Field Excursion (Portugal), IAEA, Sep 20-23, 1979, Map 1 100000, Pp 8
170	Fernandez Polo, J A , 1970, "Genesis de los Yacimientos Uraniferos en Metasedimentos de Salamanca (Espana)", Uranium Exploration Geology (Proceedings of a Panel in Vienna, 13-17 April 1970), IAEA, Vienna (1970) 243
304	Fernandez-Amigot, J A and Rodriguez-Triana, H , 1981, 'Geologia Y Metalogenesis de las Principales Anomalias Uraniferas Descubiertas por ENUSA en Colombia', Geology and Metallogenesis of Uranium Deposits of South America (Proceedings of a Working Group Meeting in San Luis, Argentina, 21-23 Sept 1981), IAEA, Vienna (1984) 205
772	Figueroa, E , 1980, Control de Minerales de Explotacion, IPEN, Peru
472	Finch W I , 1986, "Map and Index List for Sandstone-type Uranium Deposits in Africa", Geological Environments of Sandstone-type Uranium Deposits (Report of the Working Group on Uranium Geology), IAEA, Vienna (1986) 244, IAEA-TECDOC-328
459	Finch, W I and Barthel, F , 1986, "Map and Index List for Sandstone-type Uranium Deposits in Europe", Geological Environments of Sandstone-type Uranium Deposits (Report of the Working Group on Uranium Geology), IAEA, Vienna (1986) 48, IAEA-TECDOC-328
457	Finch, W I and Davis, J F , 1986, "Sandstone-type Uranium Deposits - An Introduction", Geological Environments of Sandstone-type Uranium Deposits (Report of the Working Group on Uranium Geology), IAEA, Vienna (1986) 11, IAEA-TECDOC-328
95	Finch, W I et al, 1973, Uranium United States Mineral Resources, USGS Prof Paper 820, (1973) 456
96	Finch, W I , 1967, Geology of Epigenetic Uranium Deposits in Sandstone in the United States USGS Prof Paper 538, (1967) 121
435	Finch, W I , 1985, Map and Index List for Sandstone-type Uranium Deposits in North America Geological Environments of Sandstone-Type Uranium Deposits Report of the Working Group on Uranium Geology, IAEA, Vienna 1985, IAEA-TECDOC-328, p 196-197

TABLE 5: BIBLIOGRAPHY SORTED BY AUTHOR AND TITLE (cont.)

NUMBER	REFERENCE
466	Finch, W.I., 1986, "Map and Index List for Sandstone Uranium Deposits in South America", Geological Environments of Sandstone-type Uranium Deposits (Report of the Working Group on Uranium Geology), IAEA, Vienna (1986) 156, IAEA-TECDOC-328.
464	Finch, W.I., 1986, "Map and Index List for Sandstone-type Uranium Deposits in Asia", Geological Environments of Sandstone-type Uranium Deposits (Report of the Working Group on Uranium Geology), IAEA, Vienna (1986) 118, IAEA-TECDOC-328.
476	Finch, W.I., 1986, "Map and Index List for Sandstone-type Uranium Deposits in Australia and New Zealand", Geological Environments of Sandstone-type Uranium Deposits (Report of the Working Group on Uranium Geology), IAEA, Vienna (1986) 294, IAEA-TECDOC-328.
482	Finch, W.I., 1986, "Sandstone-type Uranium Deposits - Summary and Conclusions", Geological Environments of Sandstone-type Uranium Deposits (Report of the Working Group on Uranium Geology), IAEA, Vienna (1986) 401, IAEA-TECDOC-328.
98	Fischer, R.P., 1960, Vanadium-Uranium Deposits of the Rifle Creek Area, Garfield County, Colorado: USGS Bull. 1101, (1960).
97	Fischer, R.P., 1974, "Exploration Guides to New Uranium Districts and Belts", Economic Geology, Vol. 69, (1974) 362.
361	Fisher, W.J., 1968, "Mining Practice in the South Alligator Valley", (Symposium on Uranium in Australia, 16-21 June 1968), The Australian Institute of Mining and Metallurgy.
563	Flehoc, C., Palacin, P., Villemant, B. and Semet, M., 1987, "Uranium Enrichment Processes in the Petrogenesis of Vico Volcanites; Fission Track, Uranium Isotope, Disequilibrium and Halogene Concentration Study", Metallogenesis of Uranium Deposits (Proceedings of a Technical Committee Meeting in Vienna, 9-12 March 1987), IAEA, in press, STI/PUB/775.
747	Flores, G., 1980, Pre-Reconocimiento Geologico-Uranifero Regional en los Departamentos de Ica-Ayacucho, IPEN, Peru.
750	Flores, G., 1982, Prospeccion Geologico-Uranifera en los Volcanicos Macusani, IPEN, Peru.
723	Fluckinger, M., 1976, Informe Preliminar de la Visita a Mina La Culebra y Distrito de Carrizal Alto, CCHEN, Inedito, Chile (1976).
3231	Flueckinger, M.W., Abad, E. y Martin, M., 1978, "Consideraciones sobre la Geolgia y Metalogenia de Algunos Indicios Chilenos de Uranio", Uranium Deposits in Latin America: Geology and Exploration (Proceedings of a Regional Advisory Group Meeting Lima, Peru, 4-8 Dec. 1978), IAEA, Vienna (1981) 451.
99	Foose, R.M. and Manheim, F., 1975, "Geology of Bulgaria: A Review", Bull. American Association of Petroleum Geologists, Vol. 59, No. 2, (1975) 303.
3086	Forman, J.M.A. and Angeiras, A.G., 1979, "Pocos de Caldas and Itataia: Two Case Histories of Uranium Exploration in Brazil", Uranium Exploration Case Histories (Proceedings of an Advisory Group Meeting in Vienna, 26-29 November 1979), IAEA and NEA(OECD), Vienna (1981) 99.
714	Fortin, H. et al, 1982, Tabla de Indicios, Anomalias. Interno Departamento de Geologia y Mineria, CCHEN, Chile (1982).
701	Fortin, H., 1985, Informe de Resultados entre 17°30′ - 33°00′ Carta Pronostico del Uranio, CCHEN, Inedito, Chile (1985).
368	Foy, M.F. and Pederson, C.P., 1976, "Koongarra Uranium Deposit", AAEC Uranium Fields Tour, Field Trip Manual: Country File, Australia, Au-26.
488	Fralick, P.W. and Miall, A.D., in press, "Glacial Outwash Uranium Placers? Evidence from the Lower Huronian Supergroup, Ontario, Canada", Uranium Deposits in Proterozoic Quartz-Pebble Conglomerates (Report of the Working Group on Uranium Geology), IAEA, Vienna (in press), IAEA-TECDOC-427.

TABLE 5 BIBLIOGRAPHY SORTED BY AUTHOR AND TITLE (cont.)

NUMBER	REFERENCE
348	French, R R and Allen, J J , 1984, "Lake Way Uranium Deposit, Wiluna, Western Australia', Surficial Uranium Deposits (Report of the Working Group on Uranium Geology), IAEA, Vienna (1984) 149, IAEA-TECDOC-322
100	Frey, D , 1976, Exploration for U in Southwest Anatolia, Drill Exploration, UNDP/IAEA Tur-72-036, Tech Rpt 4, P 17-20
495	Frey, M , Saager, R and Buck, S , in press, "Heavy Mineral Distributionand Geochemistry Related to Sedimentary Facies Variation within the Uraniferous Intermediate Reefs Placers, Witwatersrand Supergroup, South Africa", Uranium Deposits in Proterozoic Quartz-Pebble Conglomerates (Report of the Working Group on Uranium Geology), IAEA, Vienna (in press), IAEA-TECDOC-427
785	Freyre, A and Jordan, R 1956, Estudio Geologico y de Radiactividad, Distrito de Lumbilca, JCEA, Peru
571	Friedrich G , Weyer, H J and Bechtel, A , 1987, "The Lone Gull Uranium Deposit - New Geochemical and Petrological Data as Evidence for the Nature of the Ore Bearing Solutions , Metallogenesis of Uranium Deposits (Proceedings of a Technical Committee Meeting in Vienna, 9-12 March 1987), IAEA in press, STI/PUB/775
582	Friedrich, M H , 1986, 'Uranium Geochemistry in the St Sylvester Peraluminous Granitic Massif (north-West Massif Central, France)', Uranium Deposits in Magmatic and Metamorphic Rocks (Proceedings of a Technical Committee Meetingin Vierna, 29 Sept -3 Oct 1986) IAEA, in press, STI/PUB/767
101	Fritz C T et al 1965 "Tecnicas de Prospeccion Aerea Radiometrica y Emanometrica Terrestre Aplicadas en la Republica Argentina", Proceedings of 3rd International Conference on the Peaceful Uses of Atomic Energy in Geneva 1964, Vol 12, Geneva (1965) 214
3085	Fuchs, H D and Schindlmayr, W E , 1979, 'The Westmoreland Uranium Deposit Queensland, Australia', Uranium Exploration Case Histories (Proceedings of an Advisory Group Meeting in Vienna, 26-29 November 1979), IAEA and NEA(OECD), Vienna (1981) 59
3082	Fuchs, H D et al 1979 "The Espinharas Uranium Occurrence Brazil , Uranium Exploration Case Histories (Proceedings of an Advisory Group Meeting in Vienna, 26-29 November 1979), IAEA and NEA(OECD) Vienna (1981) 2
562	Fuchs, Y A 1987, 'Hydrothermal Alteration at the Novazza Volcanic Field, Relation to the U-Mo-Zn Novazza Deposit, Northern Italy' Metallogenesis of Uranium Deposits (Proceedings of a Technical Committee Meeting in Vienna, 9-12 March 1987) IAEA, in press, STI/PUB/775
102	Furlotti A E Rez E E and Giordano N L Unknown, Distrito Uranifero Sierra Pintada, San Rafael, Mendoza, P 10 , (Exact Source Unknown)
391	Gabelman J W and Beard, R R 1962, Uranium in Peru Geology and Mineralogy RME-4581 (TID-4500, 31st Ed)
376	Gabelman, J W and Krusiewski, S V 1967 Uranium Deposits of Mexico RME-4099, TID UC-51 27p
3021	Gabelman, J W , 1970, "Metallotectonic Control of Uranium Distribution Uranium Exploration Geology (Proceedings of a Panel in Vienna, 13-17 April 1970), IAEA, Vienna (1970) 187
3027	Gabelman, J W , 1970, "Speculations on the Uranium Ore Fluid , Uranium Exploration Geology (Proceedings of a Panel in Vienna, 13-17 April 1970), IAEA, Vienna (1970) 315
3055	Gabelman, J W , 1975, "Orogenic and Taphrogenic Uranium Concentration', Recognition and Evaluation of Uraniferous Areas (Proceedings of a Technical Committee Meeting in Vienna, 17-21 November 1975), IAEA, Vienna (1977) 109

TABLE 5 BIBLIOGRAPHY SORTED BY AUTHOR AND TITLE (cont)

NUMBER	REFERENCE
3064	Gabelman, J W , 1975, "Remote Sensing in Uranium Exploration", Recognition and Evaluation of Uraniferous Areas (Proceedings of a Technical Committee Meeting in Vienna, 17-21 November 1975), IAEA, Vienna (1977) 251
711	Gacitua, C , 1980, Evaluacion Geologica Preliminar del Distrito El Algarrobo de la Comuna de Caldera, Departamento de Copiapo, III-Region, CCHEN, Chile (1980)
1035	GAEC, 1969, The Prospection and Development of the Uranium Resources of Central and Eastern Macedonia and Thrace Country File Gr-3
305	Gallagher, M J , 1977, Uranium Prospection Report to the Government of Venezuela TA REPORT No 1368, IAEA, 28 October - 6 December 1977
470	Galloway, W E , 1986, "The Deposition and Hydrogeologic Environment of Tertiary Uranium Deposits, South Texas Uranium Province', Geological Environments of Sandstone-type Uranium Deposits (Report of the Working Group on Uranium Geology), IAEA, Vienna (1986) 215, IAEA-TECDOC-328
104	Galvez, L and Velez, C , 1976, U and its Projected Use in Nuclear Generation of Electricity in Mexico - Summary Circum-Pacific Energy and Mineral Resources 1976 AAPG Mem 25, P 522-525
331	Gamble, D S , 1984, "The Lake Reaside Uranium Deposit", Surficial Uranium Deposits (Report of the Working Group on Uranium Geology), IAEA, Vienna (1984) 141, IAEA-TECDOC-322
3201	Gandhi, S S , 1984, 'Uranium in Early Proterozoic Ailik Group, Labrador", Proterozoic Unconformity and Stratabound Uranium Deposits (Report of the Working Group on Uranium Geology), IAEA, Vienna (1984) 35, IAEA-TECDOC-315
105	Gangloff, A , 1970 'Notes Sommaires Sur la Geologie des Principaux Districts Uraniferes Etudies Par le Cea , Uranium Exploration Geology (Proceedings of a Panel in Vienna, 13-17 April 1970), IAEA Vienna (1970) 77
421	Gannon, P J , 1976 Evaluation Report to the Ministry of Mines and Industries Uranium Potential Deposits of Afghanistan UNDP Project AFG/74/002
3236	Garrido P , Andalaft, E y Soto, R , 1978, "Planta Piloto de Recuperacion de Uranio a Partir de Soluciones de Lixiviacion de cobre en Chuquicamata Sur, Chile , Uranium Deposits in Latin America Geology and Exploration (Proceedings of a Regional Advisory Group Meeting Lima, Peru, 4-8 Dec 1978), IAEA, Vienna (1981) 581
3089	Gatzweiler, R , Schmeling, B and Tan B , 1979, "Exploration of the Key Lake Uranium Deposits, Saskatchewan, Canada', Uranium Exploration Case Histories (Proceedings of an Advisory Group Meeting in Vienna, 26-29 November 1979), IAEA and NEA(OECD) Vienna (1981) 195
1126	Gauthier-Lafaye, F et al, 1979, "Le Gisement D'Oklo et ses Reacteurs de Fission Naturels', Uranium in the Pine Creek Geosyncline (Proceedings of an International Symposium in Sydney, 4-8 June 1979), IAEA, Vienna (1980) 663
106	Geffroy, J and Sarcia, J A , 1954, 'Contribution A L'Etude des Pechblende Francaises', Sciences de la Terre, Annales de L'Ecole Nationale Superieur de Geologie Appliquee a la Prospection Miniere, Universite de Nancy, Vol II, No 1-2 (1954) 257
1027	Gely, P , 1981, "The Bernadan Deposit, Haute-Vienne, France", Uranium Exploration Case Histories (Proceedings of an Advisory Group Meeting, Vienna, 26-29 November 1979), IAEA and NEA(OECD), Vienna (1981) 307
766	Gogers, R and Coronado, B , 1954, Radioactivity in the Vilcabamba Mining District, Province of la Convencion, Department Cuzco, Peru, USAEC Report RME-4500, JCEA, Peru

TABLE 5: BIBLIOGRAPHY SORTED BY AUTHOR AND TITLE (cont)

NUMBER	REFERENCE
107	Gornitz, V and Kerr, P F , 1970, "Uranium Mineralization and Alteration, Orphan Mine, Grand Canyon, Arizona", Economic Geology, Vol 65, No 7, (1970) 751
527	Goso, H , Spoturno, J and Preciozzi, F , 1976, "Una Metalogia de Prospeccion Autoportada - Primeros Resultados Obtenidos en el Cuenca del Nordeste (Uraguay)", Exploration for Uranium Ore Deposits (Proceedings of a Symposium in Vienna, 29 March - 2 April 1976), IAEA and NEA(OECD), Vienna (1976) 531
3230	Goso, H J , 1978, "Prospeccion Uranifera y Favorabilidad Geologica en el Uruguay', Uranium Deposits in Latin America Geology and Exploration (Proceedings of a Regional Advisory Group Meeting Lima, Peru, 4-8 Dec 1978), IAEA, Vienna (1981) 429
108	Gott, G B , 1974 Stratigraphy of the Inyan Kara Group and Localization of Uranium Deposits, Southern Black Hills, South Dakota and Wyoming USGS Prof Paper
109	Gowen, J B , 1969, 'The Mineral Industry of Portugal", Minerals Yearbook 1967, USBM, Vol 4, (1969) 629
110	Granel E S , 1981, Distito Uranifero los Gigantes, Provincia de Cordoba, Argentina CNEA, Aug 1981
1108	Granger, H C and Finch, W I , 1985, "The Colorado Plateau Uranium Province, USA', Recognition of Uranium Provinces (Proceedings of a Technical Committee Meeting in London 18-20 September 1985), IAEA in press, STI/PUB/736
3012	Granger, H C and Warren C G , 1974, "Zoning in the Altered Tongue Associated with Roll-type Uranium Deposits" Formation of Uranium Ore Deposits (Proceedings of a Symposium in Athens, 6-10 May 1974), IAEA Vienna (1974) 185
3213	Grimbert, A , 1978, La Prereconnaissance Geochemique de l'Uranium Uranium Deposits in Latin America Geology and Exploration (Proceedings of a Regional Advisory Group Meeting Lima, Peru, 4-8 Dec 1978), IAEA Vienna (1981) 79
111	Grutt E W , 1957, "Environment of Some Wyoming Uranium Deposits- Advances in Nuclear Engineering', Proceedings of the 2nd Nuclear Engineering and Science Conference in Philadelphia, 1957, Vol 2 Philadelphia (1957) 313
681	Guelpa, J P and Vogel, W , 1982, Ghana IUREP Orientation Phase Mission, Dec 1982
591	Gupta, R K , Sagar, S Upadhyaya, L D and Verma, H M , 1986, "Uranium Mineralization in Some Typical Igneous-Metamorphic Environments of India , Uranium Deposits in Magmatic and Metamorphic Rocks (Proceedings of a Technical Committee Meeting in Vienna, 29 Sept -3 Oct 1986), IAEA, in press, STI/PUB/767
1008	Gustafsson, B , 1979 'Uranium Exploration in the N Vaesterbotten - S Norrbotten Province Northern Sweden", Uranium Exploration Case Histories (Proceedings of an Advisory Group Meeting in Vienna, 26-29 November 1979), IAEA and NEA(OECD), Vienna (1981) 333
1004	Haelenius, U , Smellie, J A T and Wilson, M R , 1986, "Uranium Genesis within the Arjeplog-Arvidsjaur-Sorsele Uranium Province Northern Sweden", Vein Type Uranium Deposits (Report of the Working on Uranium Geology), IAEA, Vienna (1986) 21, IAEA-TECDOC-361
434	Hahm, L , 1979, Nuclear Materials Prospection Malaysia Unpublished Report, Country File, MY-a
869	Hale, M and Jubeli, Y M 1985, "Multielement Drainage Reconnaissance of the Ad-Daww Region, Central Syria - Prospecting in Areas of Desert Terraine, Rabat, Morocco 14-17 April 1985, IMM
828	Hamachi T et al, 1961, Uraniferous Ore Deposits at Nodatamagawa Mine, Iwate prefecture Rept Geol Surv Japan 190, 363 and 376

TABLE 5: BIBLIOGRAPHY SORTED BY AUTHOR AND TITLE (cont.)

NUMBER	REFERENCE
810	Hamachi, T. et al, 1969, Uraniferous Deposits of Oguni-Kanamaru District, Niegota and Yamagatoprefecture. Rept. Surv. Japan 232, 581 and 593.
813	Hamachi, T. et al, 1969, Uraniferous Phosphorite at Nakamaruke Area, Sekiga a-mura, Iwafune-gum, Niigata, Rept. Geol. Surv. Japan, 232, 595 and 601.
512	Hambleton-Jones, B.B. and Andersen, N.J.B., 1984, "Natural and Induced Disequilibrium in Surficial Uranium Deposits", Surficial Uranium Deposits (Report of the Working Group on Uranium Geology), IAEA, Vienna (1984) 87, IAEA-TECDOC-322.
511	Hambleton-Jones, B.B. and Smit, M.C.B, 1984, "Calculation of the Carnotite Solubility Index", Surficial Uranium Deposits (Report of the Working Group on Uranium Geology), IAEA, Vienna (1984) 81, IAEA-TECDOC-322.
522	Hambleton-Jones, B.B., 1984, "Surficial Uranium Deposits in South Africa", Surficial Uranium Deposits (Report of the Working Group on Uranium Geology), IAEA, Vienna (1984) 221, IAEA-TECDOC-322.
509	Hambleton-Jones, B.B, Caithness, A., 1984, "The Application of Landsat Imagery for Delineating Potential Surficial Uranium Deposits in Namibia", Surficial Uranium Deposits (Report of the Working Group on Uranium Geology), IAEA, Vienna (1984) 71, IAEA-TECDOC-322.
507	Hambleton-Jones, B.B, Heard, R.G. and Toens, P.D., 1984, "Exploration for Surficial Uranium Deposits", Surficial Uranium Deposits (Report of the Working Group on Uranium Geology), IAEA, Vienna (1984) 61, IAEA-TECDOC-322.
520	Hambleton-Jones, B.B, 1984, "Surficial Uranium Deposits in Namibia", Surficial Uranium Deposits (Report of the Working Group on Uranium Geology), IAEA, Vienna (1984) 205, IAEA-TECDOC-322.
114	Harshman, E.N., 1968, "Uranium Deposits of Wyoming and South Dakota", Ore Deposits of the United States, 1933-1967 (Graton-Sales Volume), American Institute Mining and Metallurgy. Vol. 1, New York (1968).
112	Harshman, E.N., 1968, Geologic Map of the Shirley Basin Area, Albany, Carbon, Converse, and Natrona Counties, Wyoming: USGS Misc. Geol. Inv. Map I-539.
3023	Harshman, E.N., 1970, "Uranium Ore Rolls in the United States", Uranium Exploration Geology (Proceedings of a Panel in Vienna, 13-17 April 1970), IAEA, Vienna (1970) 219.
113	Harshman, E.N., 1972, Geology and Uranium Deposits, Shirley Basin Area, Wyoming: USGS Prof. Paper 745, (1972).
3011	Harshman, E.N., 1974, "Distribution of Elements in Some Roll-type Uranium Deposits", Formation of Uranium Ore Deposits (Proceedings of a Symposium in Athens, 6-10 May 1974), IAEA, Vienna (1974) 169.
3217	Hasbrouck, J.C., 1978, "Cost-Effective Geophysical Survey Systems for Uranium Exploration", Uranium Deposits in Latin America: Geology and Exploration (Proceedings of a Regional Advisory Group Meeting Lima, Peru, 4-8 Dec. 1978), IAEA, Vienna (1981) 123.
851	Hashad, A.H. and Mamdouh, A.H., 1959, Prospection for radioactive minerals in Wadi El-Gemal area, Eastern Desert of Egypt. Unpublished report, Geology and Raw Materials Dept., U.A.R. Atomic Energy Est., Inchass, Egypt.
850	Hashad, A.H., 1958, Prospection for radioactive minerals in Wadi El Gemal area, Eastern Desert of Egypt, unpublished report, Geology and Raw Materials Dept.. U.A.R. Atomic Energy Est., Inchass, Egypt.

TABLE 5: BIBLIOGRAPHY SORTED BY AUTHOR AND TITLE (cont)

NUMBER	REFERENCE
815	Hashimoto, Y , Yamamoto, I , and Hirono, S , 1969, Uranium Deposits in Okutango Area, Kyoto prefecture, Rept Geol Surv Japan 232, 35 and 60
404	Hawkins, B W , 1976, "Mary Kathleen Uranium Deposit", AAEC Uranium Fields Tour, Field Trip Manual Country File, Australia, AU-26
405	Hayashi, S , 1970, 'Uranium Occurrences in Small Sedimentary Basins in Japan", Uranium Exploration Geology (Proceedings of a Panel, Vienna, 13-17 April 1970), IAEA, Vienna (1970) 233
332	Heath, A G , Deutscher, R L and Butt, C R M 1984, 'Lake Austin Uranium Deposit, Western Australia", Surficial Uranium Deposits (Report of the Working Group on Uranium Geology), IAEA, Vienna (1984) 129, IAEA-TECDOC-322
115	Heinrich E W 1958, Mineralogy and Geology of Radioactive Raw Materials New York, McGraw-Hill Book Company, 654 P
826	Henmi, K and Sato, C , 1958, "Uranium Occurrence at Miyoshi Mine, Okayama Prefecture", Report on the 2nd Symposium on the Peaceful Uses of Atomic Energy in Geneva, Vol 3, Geneva (1959) 162
3015	Herbosch, A , 1974, "Facteurs Controlant la Distribution des elements dans les Shales Uraniferes du Bassin Permien de Lodeve (Herault France)' Formation of Uranium Ore Deposits (Proceedings of a Symposium in Athens, 6-10 May 1974), IAEA, Vienna (1974) 359
775	Herrera, W and Gonzales, J , 1971 Informe Geologico-Radimetrico de la Exploracion en las Provincias de Tacna y Tarata, JCEA No 6, Peru
3079	Herrera, W and Rosado, F , 1981, "Las Manifestaciones Uraniferas en Rocas Volcanicas de Macusani, Puno (Peru) , Geology and Metallogenesis of Uranium Deposits of South America (Proceed gs of a Working Group Meeting San Luis, Argentina 21-23 Septembe 1981), IAEA, Vienna (1984) 219
776	Herrera, W , 1982-1984 Evaluacion Geologico-Uranifera de Pinocho, IPEN, Peru
758	Herrera, W 1982, Evaluacion Geologica-Uranifera del Indicio Chilcuno VI, IPEN Peru
688	Hetland, D L and Michie U McL 1981 Peru IUREP Orientation Phase, Nov 1981
686	Hetland D L and Obellianne J M , 1981, Venezuela IUREP Orientation Phase Report, IAEA, Apr 1981
819	Hida, N , 1969, Uranium Deposits of the Taramizu area, Takama MT Kagoshima Prefecture Southern Kyushu Rept Geol Surv Japan 232, 967 and 986
484	Hills, F A , in press, 'Tectonic Environment of Precambrian Quartz- Pebble Conglomerate Uranium Deposits Formed Along the Southern Margin of the Archean Shield in North America', Uranium Deposits in Proterozoic Quartz-Pebble Conglomerates (Report of the Working Group on Uranium Geology), IAEA, Vienna (in press), IAEA-TECDOC-427
116	Hilpert, L S and Dasch M D 1964 Metallic Mineral Resources - Uranium Mineral and Water Resources of Utah 88th US Congress, 2nd Sess , Comm Print, P 124-132
117	Hilpert, L S , 1969, Uranium Resources of Northwestern New Mexico USGS Prof Paper 603, 166 P
569	Hoehndorf, A , Gatzweiler, R , Bianconi F and von Pechman, E , 1987, "Geochronology and Metallogeny of Vein-Type Uranium Occurrences in the Otish Basin Area, Quebec, Canada', Metallogenesis of Uranium Deposits (Proceedings of a Technical Committee Meeting in Vienna, 9-12 March 1987), IAEA, in press, STI/PUB/775

TABLE 5: BIBLIOGRAPHY SORTED BY AUTHOR AND TITLE (cont.)

NUMBER	REFERENCE
118	Hoeve, J. and Sibbald, 1976, "Rabbit Lake Uranium Deposit", (Proceedings of a Symposium of U in Saskatchewan Nov.1976), Saskatchewan Geological Society Special Pub. No. 3, 331.
1121	Hoeve, J., Sibbald, T.I.I, Ramaekers, P. and Lewry, J.F., 1979, "Athabasca Basin Unconformity-type Uranium Deposits: A Special Class of Sandstone-type Deposits?", Uranium in the Pine Creek Geosyncline (Proceedings of an International Symposium in Sydney, 4-8 June 1979), IAEA, Vienna (1980) 575.
119	Hoffman, P.F., 1969, "Proterozoic Paleocurrents and Depositional History of Eastarm Fold Belt, Great Slave Lake", Canadian Journal Earth Science, Vol. 6, (1969) 441.
559	Holliger, P., 1987, "U-Pb Age of Some French Uranium Ore Deposits: Chronological Relationships with the Host Rocks", Metallogenesis of Uranium Deposits (Proceedings of a Technical Committee Meeting in Vienna, 9-12 March 1987), IAEA, in press, STI/PUB/775.
487	Houston, R.S. and Karlstrom, K.E., in press, "Application of the Time and Strata Bound Model for the Origin of Uranium-Bearing Quartz Pebble Conglomerate in Southeastern Wyoming, USA", Uranium Deposits in Proterozoic Quartz-Pebble Conglomerates (Report of the Working Group on Uranium Geology), IAEA, Vienna (in press), IAEA-TECDOC-427.
120	Howard, P.F., 1972, "Exploration for Phosphorite in Australia- A Case History", Economic Geology, Vol. 67, (1972) 1180.
1024	Huegi, Th., de Quervain, F. und Hofmaenner, F., 1962, Uebersichtskarte der Uran- und Thorium-Mineralisationen der Westalpen: CH-7, CH-8, country file.
1025	Huegi, Th., 1963, Uranvorkommen in der Schweiz: Die Atomwirtschaft, Jahrg. 8 Nr. 10 Okt 1963 p. 524-529.
385	Hughes, F.E. and Munro, D.L., 1968, "Uranium Ore Deposit at Mary Kathleen", (Symposium on Uranium in Australia, 16-21 June 1968), The Australian Institute of Mining and Metallurgy.
1116	Hunter, J. and Michie, U. McL., 1985, "Uranium Provinces and the Exploration Industry", Recognition of Uranium Provinces (Proceedings of a Technical Committee Meeting in London, 18-20 September 1985), IAEA, in press, STI/PUB/736.
863	Hussein H.A. et al, 1979, Verification of radiometric anomalies in Bahariya Oasis Locality, Western Desert, Egypt. Internal Rep. Nucl. Mat. Corporation, Cairo.
855	Hussein, H.A. and Bakhit, F.S., 1984, "Distribution of Radioactivity at North Wadi Kareim Area and Correlation With the Surrounding Areas, Central Eastern Desert, Egypt", Journal of African Earth Science, Vol. 2, No. 1, (1984) 31.
846	Hussein, H.A. and El Kassas, I.A., 1971, Geology and Radioactivity of El Tarfawy-El Dabbah Area, Central Eastern Desert, Egypt, Arab. Journal of Nuclear Science and Applications, 4, p. 91-103.
848	Hussein, H.A. et al, 1985, "Uranium Bearing Siliceous Veins in Younger granites, Eastern Desert, Egypt", Vein Type Uranium Deposits (Report of the Working Group on Uranium Geology), IAEA, Vienna (1985) 143, IAEA-TECDOC-361.
847	Hussein, H.A. et al, 1985, Disseminated Type Uranium Mineralization in the granite rocks of Um area, South Eastern Desert, Egypt, Arab. Journal of Nuclear Science and Applications, Cairo.
857	Hussein, H.A., Faris, M.I. and Assaf, H.S., 1970, "Radioactivity and geology of the Atshan Locality, Eastern Desert, U.A.R.", Arab Journal of Nuclear Science and Applications, Vol. 3, (1970) 61.
333	Hussein, H.A., 1980, Prospection et Exploration de l'Uranium au Mali, IAEA, AT RAPPORT No. 1691.

TABLE 5: BIBLIOGRAPHY SORTED BY AUTHOR AND TITLE (cont)

NUMBER	REFERENCE
226	Huwyler, S , 1985, Uranium Recovery from Phosphates and Phosphoric Acid, EIR-Bericht (C) Nr 1, April 1985, Swiss Federal Institute for Reactor Research, Wurenlingen, Switzerland
703	IAEA - CCHEN, 1979, CHI/74/005 Informe Tecnico 7, Prospeccion de Uranio Chile, Exploracion General del Area 2, Copiapo, Los Loros Viena
719	IAEA - CCHEN, 1979, CHI/74/005 INFORME TECNICO 8, Prospeccion de Uranio Chile, Exploracion General del Area 3, Vallemar, La Serena, Viena
720	IAEA - CCHEN, 1979, CHI/74/005 INFORME TECNICO 9, Prospeccion de Uranio Chile, Exploracion General del Area 4, Combarala, La Ligue, Viena
715	IAEA - CCHEN, 1979, Prospeccion de Uranio Chile, Exploracion General del Area 2, Copiapo - Los Loros, Chi/74/005 Informe Tecnico 7, Chile (1979)
704	IAEA - CCHEN, 1979, Prospeccion de Uranio, Chile Exploracion General del Area 3, Vallenar, La Serena CHI/74/005, Vienna
428	IAEA and UNDP, 1978, Bangladesh, Project Findings and Recommendations Exploration for Uranium and Thorium, BGD-77-008
1021	IAEA Country File, Date unknown, Federal Republic of Germany Internal Report of Bundesanstalt fuer Geowissenschaften und Rohstoffe
900	IAEA Country File, Date Unknown, Indonesia Navigation Maps Showing Primary Uranium Concessions and Occurrences
320	IAEA Country File, 1960, Sudan Document No SD-7
312	IAEA Country File, 1976, Ethiopia Examination of Uranium-Bearing Mineral Occurrences. a Consultancy Report, ETH-71-537
335	IAEA Country File, 1977, Geology of the Ivory Coast in Relation to Potentially Favorable Uranium Bearing Areas Document CI-2
306	IAEA Country File, 1984, Malawi Internal report
902	IAEA Country File, 1984, Mozambique Document from Hunting Geology and Geophysics, Internal report, Mozambique
300	IAEA Country File, 1984, Tanzania Document No T27
1042	IAEA/UNDP, 1978, Greece, Exploration for Uranium in Central and Eastern Macedonia and Thrace Evaluation of Uranium Prospects, GRE-73-006, Tec Rep 11B
1038	IAEA/UNDP, 1978, Greece, Exploration for Uranium in Central and Eastern Macedonia and Thrace Project Findings and Recommendations, GRE-73-006
1040	IAEA/UNDP, 1978, Greece, Exploration for Uranium in Central and Eastern Macedonia and Thrace Tec Rep 10A, GRE-73-006
1041	IAEA/UNDP, 1983, Greece, Exploration for Uranium in Eastern Macedonia and Thrace Project Finding and Recommendations, GRE-004-TR
1039	IAEA/UNDP, 1983, Greece, Exploration for Uranium in Eastern Macedonia and Thrace. Project Findings and Recommendations, GRE-79-004
224	IAEA, In Press, Correlation of the Uranium Geology between South America and Africa· Report of the IAEA Consultants' Group, IAEA Vienna, 1985
690	IAEA, 1978, Raw Materials Prospection Report to the Government of Thailand, TA Report No 1290, 9 Aug 1976 to 24 May 1977
1036	IAEA, 1984, Greece, Review and Evaluation of the Uranium Exploration Programme of the Greek Atomic Energy Commission Nuclear Raw Material, IAEA-TA-2223

TABLE 5: BIBLIOGRAPHY SORTED BY AUTHOR AND TITLE (cont)

NUMBER	REFERENCE
455	IAEA, 1984, Pakistan Technical Cooperation Mission by H M Foehse, Debriefing 18 Dec 1984
223	IAEA, 1985, Uranium Resources, Production et Demand Niger reply from Questionnaire
700	IAEA, 1986, Chile INTURGEO Preliminary Country Report Reply from Questionnaire, by Rojo, M and Perez, L , Comision Chilena de Energia Nuclear Santiago de Chile, Marzo, 1986
3101	IAEA, 1986, INTURGEO Preliminary Country Report for Argentina Reply from Questionnaire
3139	IAEA, 1986, INTURGEO Preliminary Country Report for Benin Reply from Questionnaire
3103	IAEA, 1986, INTURGEO Preliminary Country Report for Bolivia Reply from Questionnaire
3104	IAEA, 1986, INTURGEO Preliminary Country Report for Botswana Reply from Questionnaire
3105	IAEA, 1986, INTURGEO Preliminary Country Report for Brazil Reply from Questionnaire
3106	IAEA, 1986, INTURGEO Preliminary Country Report for Burma Reply from Questionnaire
3001	IAEA, 1986, INTURGEO Preliminary Country Report for Canada Reply form questionnaire
3107	IAEA, 1986, INTURGEO Preliminary Country Report for Central African Republic Reply from Questionnaire
3108	IAEA, 1986, INTURGEO Preliminary Country Report for Chile Reply from Questionnaire
3109	IAEA, 1986, INTURGEO Preliminary Country Report for Colombia Reply from Questionnaire
3110	IAEA, 1986, INTURGEO Preliminary Country Report for Cuba Reply from Questionnaire
3137	IAEA, 1986, INTURGEO Preliminary Country Report for Dominican Republic Reply from Questionnaire
3111	IAEA, 1986, INTURGEO Preliminary Country Report for Ecuador Reply from Questionnaire
3112	IAEA, 1986, INTURGEO Preliminary Country Report for Egypt Reply from Questionnaire
3113	IAEA 1986, INTURGEO Preliminary Country Report for Ethiopia Reply from Questionnaire
3114	IAEA, 1986, INTURGEO Preliminary Country Report for Gabon Reply from Questionnaire
3115	IAEA, 1986, INTURGEO Preliminary Country Report for Ghana Reply from Questionnaire
3116	IAEA, 1986, INTURGEO Preliminary Country Report for Guatemala Reply from Questionnaire
3117	IAEA, 1986, INTURGEO Preliminary Country Report for Guinea Reply from Questionnaire
3118	IAEA, 1986, INTURGEO Preliminary Country Report for Indonesia Reply from Questionnaire
3119	IAEA, 1986, INTURGEO Preliminary Country Report for Japan Reply from Questionnaire
3120	IAEA, 1986, INTURGEO Preliminary Country Report for Korea, Republic of Reply from Questionnaire.

TABLE 5: BIBLIOGRAPHY SORTED BY AUTHOR AND TITLE (cont)

NUMBER	REFERENCE
3122	IAEA, 1986, INTURGEO Preliminary Country Report for Madagascar Reply from Questionnaire
3121	IAEA, 1986, INTURGEO Preliminary Country Report for Mali, Republic of Reply from Questionnaire
3123	IAEA, 1986, INTURGEO Preliminary Country Report for Mauritania Reply from Questionnaire
3124	IAEA, 1986, INTURGEO Preliminary Country Report for Morocco Reply from Questionnaire
3125	IAEA, 1986, INTURGEO Preliminary Country Report for Mozambique Reply from Questionnaire
3126	IAEA, 1986, INTURGEO Preliminary Country Report for New Zealand Reply from Questionnaire
3127	IAEA, 1986, INTURGEO Preliminary Country Report for Peru Reply from Questionnaire
3138	IAEA, 1986, INTURGEO Preliminary Country Report for Syrian Arab Republic Reply from Questionnaire
3136	IAEA, 1986, INTURGEO Preliminary Country Report for Tanzania, United Republic of Reply from Questionnaire
3129	IAEA 1986 INTURGEO Preliminary Country Report for Thailand Reply from Questionnaire
3128	IAEA, 1986, INTURGEO Preliminary Country Report for Togo Reply from Questionnaire
3130	IAEA 1986, INTURGEO Preliminary Country Report for Tunesia Reply from Questionnaire
3131	IAEA 1986, INTURGEO Preliminary Country Report for Turkey Reply from Questionnaire
3132	IAEA 1986 INTURGEO Preliminary Country Report for Uruguay Reply from Questionnaire
3133	IAEA, 1986, INTURGEO Preliminary Country Report for Zaire Reply from Questionnaire
3134	IAEA 1986, INTURGEO Preliminary Country Report for Zambia Reply from Questionnaire
3135	IAEA 1986, INTURGEO Preliminary Country Report for Zimbabwe Reply from Questionnaire
3002	IAEA, 1986, INTURGEO USDOE National Uranium Resource Evaluation Program (NURE), Uranium Occurrence Reports Database compiled by the IAEA from Appendix C of the NURE Quadrangle Reports series PGJ/F- and GJQ- published from 1978 through 1982 Available on magnetic media, 5000pp
860	Ibrahim, A B , 1968, "Geology of Radioactive Occurrences in El Kareim- El Oweirsha Area, Central Eastern Desert, U A R , M Sc Thesis, Faculty of Science, Ein Shams University, Cairo, Egypt, (1968)
825	Igarashi, T et al, 1961 Uraniferous Ore Deposits at Matsuwa Mine, Miyagi Prefecture Rept Geol Surv Japan 190, 150 and 172
709	Illanes J 1976, Informe Geologico Preliminar Distrito Minero Las Jarillas, CCHEN, Inedito, Chile (1976)
832	Imai H et al 1961, Uraniferous Copper-Tungsten Ore Deposits at Yamaguchi Mine Iwate Prefecture, with Special Reference to the Occurrence of Uraninite Rept Geol Surv Japan, 191, 135 and 143
691	Inazumi S and Meyer J H 1981, Thailand IUREP Orientation Phase Report Apr 9 1981 IAEA

TABLE 5: BIBLIOGRAPHY SORTED BY AUTHOR AND TITLE (cont.)

NUMBER	REFERENCE
412	Inthuputhi, B. and Pluhar, E., 1982, "Genesis of the Phu Wiang Uranium Mineralization", Journal of the Geologic Society of Thailand, Vol. 5, No. 1, (1982) 6.
905	Inthuputi, B., 1983, Potential Resources of Radioactive Minerals in Thailand: Dept. of Min. Resources of Thailand, Economic Geology Div., 22 p., 2 figs., in press.
608	IUREP, 1976, Afghanistan: National Favourability Studies: NFS No.4.
600	IUREP, 1977, Algeria: National Favourability Studies: NFS No.18, July 1977.
601	IUREP, 1977, Angola: National Favourability Studies: NFS No.156, Dec. 1977.
603	IUREP, 1977, Chad: National Favourability Studies: NFS No.159, Dec. 1977.
606	IUREP, 1977, Korea, Republic of: National Favourability Studies, NFS No. 154, Dec. 1977.
604	IUREP, 1977, Malawi: National Favourability Studies, IUREP NFS No. 13.
602	IUREP, 1977, Mozambique: National Favourability Studies: NFS No.155, Dec. 1977.
605	IUREP, 1977, Tunisia: National Favourability Studies, IUREP NFS No. 159, June 1977.
694	IUREP, 1981, Finland: IUREP Orientation Phase Mission Report, May 1981.
693	IUREP, 1981, Norway: Draft Report on IUREP Orientation Phase Mission, May 1981.
121	Jantsky, B. et al, 1958, "U Migration Observed in Foothills Along the Shore of Lake Balaton", (Proceedings of the 2nd International Conference on the Peaceful Uses Atomic Energy in Geneva 1958), Vol. 2, Geneva (1958) 564.
3007	Jayaram, K.M.V. et al, 1974, "A Study of the Influence of Microflora on the Genesis of Uranium Occurrences at Udaisagar, Udaipur District Rajasthan", Formation of Uranium Ore Deposits (Proceedings of a Symposium in Athens, 6-10 May 1974), IAEA, Vienna (1974) 89.
765	JCEA-USAEC, 1959, Las Manifestaciones Uraniferas en el Distrito Minero de Vilcabamba, Provincia de la Convencion, Dpto. Cuzco, JCEA, Peru.
932	Jeamaire, J.P., date unknown, Synthese Sedimentologique et Paleo-geographique du Gisement des phosphates Cretace - Eocene des Gantour. Class: 437.00 - Dossier GAI-55, Morocco.
931	Jeanmaire, J.P. et Potherat, P., date unknown, Etude Preliminaire pour la recherche d'Uranium dans les series Carbonatees et phosphatees de la region de Chichaoua (Ouest de Marrakech). Class: 437-00, Morocco.
450	Jiaron, Z. and Zhitian, G., 1984, "The Liangshanguan Uranium Deposit, Northeast China: Some Petrological and Geochemical Constraints on Genesis", Proterozoic Unconformity and Stratabound Uranium Deposits (Report of the Working Group on Uranium Geology), IAEA, Vienna (1984) 115, IAEA-TECDOC-315.
122	Johnson, H.S. and Thordarson, W., 1966, Uranium Deposits of the Moab, Monticello, White Canyon, and Monument Valley Districts, Utah and Arizona, USGS Bull. 1222-H, (1966) 1.
124	Johnson, H.S., 1957, Uranium Resources of the San Rafael District, Emory County, Utah: A Regional Synthesis, USGS Bull. 1046-D, (1957) 37.

TABLE 5. BIBLIOGRAPHY SORTED BY AUTHOR AND TITLE (cont)

NUMBER	REFERENCE
123	Johnson, H S , 1959, Uranium Resources of the Cedar Mountain Area, Emory County, Utah A Regional Synthesis USGS Bull 1087-B, (1959) 23
381	Joppich, H , 1977, "Uranium Occurrences in the Gneisses of the Dahomeyan Formation of Northern Togo", Uranium Deposits in Africa Geology and Exploration (Proceedings of a Regional Advisory Group Meeting in Lusaka, 14-18 November 1977), IAEA, Vienna (1979) 89
429	Kaech, P , 1977, Raw Materials Prospection, Report to the Government of Bangladesh TA Report No 1250, WP/5/1250 IAEA
410	Kamiyama, T , Shimazaki, Y and Kubo, K , 1975, 'Geologic Aspects of Uranium Resources of Japan", Circum-Pacific Energy and Mineral Resources, AAPG Memoir No 25, (1976)
927	Kaplan, H , Uz S and Cetintuerk, I 1974, "Le Gite d'Uranium de Fakili (Turkey) et sa Formation", Formation of Uranium Ore Deposits (Proceedings of an Athens Symposium, 6-10 May 1974), IAEA, Vienna (1974) 453
3026	Kaspar, J and Hejl, V , 1970, "Thermodynamic Conditions of the Origins of Uraninites , Uranium Exploration Geology (Proceedings of a Panel in Vienna, 13-17 April 1970), IAEA, Vienna (1970) 301
409	Katayama, N and Kamiyama, T , 1977 "Favourable Conditions for the Formation of Basal Type Uranium Deposits', Mining Geology Vol 27, (1977) 1
406	Katayama, N , Kubo, K and Hirono, S , 1974, Genesis of Uranium Deposits of the Tono Mine, Japan , Formation of Uranium Ore Deposits (Proceedings of a Symposium in Athens, 6-10 May 1974), IAEA, Vienna (1974) 437
126	Kerr, P F , 1968 "The Marysvale Utah Uranium Deposits', Ore Deposits of United States, 1933-1967 (Graton-Sales Vol), American Institute of Mining, Metallurgy and Petrological Engineering, Vol 2, New York (1968) 1020
865	Khawasik, S M , 1968, Geology of Radioactive localities of Abu Garadi Area Eastern Desert", M Sc Thesis, Faculty of Science, Ain Shams University, Cairo, Egypt, (1968)
777	Kihien C , 1979, Report on Campanas Pampas - Querobamba, IPEN, Peru
788	Kihien, C , 1981 Prospeccion Radimetrica Detallada, Area Tantamaco, IPEN, Peru
787	Kihien C , 1981 Prospeccion Radimetrica Sistematica del Area Tantamaco, IPEN, Peru
913	Kim, J H et al, 1979, The Study of Yumyeongsan Uranium Deposits in Yangpyeong area, Korea Report of KIGAM, Unpublished (Korean with English Abstracts)
914	Kim, J H et al, 1981, The Study of Bonapsan Uranium Deposits in Gapyeong Area, Korea, Report of KIER, Unpublished, (Korean with English Abstract)
916	Kim J H et al, 1984, Uranium Mineralization of Gongju trough, Geological Investigation of Uranium Resources, KIER, P 117-134 (In Korea with English Abstract)
923	Kim, J H , et al , 1978, The Regional Uranium Investigation of Samcheok coal field area Report of KIGAM, unpublished (in Korean)
911	Kim, J H , 1982, Uranium Deposits in Korea In the Geology and Mineral Resources of Korea (Edited by University of Yeon sei), Chap 15, Part II, p 447-452 (in Korean)
922	Kim, J H , 1982, Uranium Deposits in Korea In the Geology and Mineral Resources of Korea (Edited by University of Yean-Sei), Chap 15, Part II p 453

TABLE 5: BIBLIOGRAPHY SORTED BY AUTHOR AND TITLE (cont.)

NUMBER	REFERENCE
917	Kim, J.H., 1982, Uranium Deposits in Korea: In the geology and mineral resources of Korea (edited by University of Yean-Sei), Chap 15, Part II. P. 454.
920	Kim, J.H., 1982, Uranium Deposits in Korea: In the Geology and Mineral Resources of Korea (Edited by University of Yean-Sei), Chap 15, Part II, P. 455.
921	Kim, J.H., 1982, Uranium Deposits in Korea: In the geology and Mineral Resources of Korea (Edited by University of Yean-Sei), Chap 15, Part II, P. 456.
127	Kim, O.J., 1976, Mineral Resources of Korea: Circum-Pacific Energy and Mineral Resources: American Association of Petroleum Geologists Mem. 25, P. 440-447.
836	Kim, S.J., 1979, Mineralogy and Genesis of Some Uranium Deposits in Bolivia. Internal Report Coboen.
128	King, H.F., 1976, "Stratiform and Strata-Bound Metal Concentrations in Australia", Circum-Pacific Energy and Mineral Resources, American Association of Petroleum Geologists Mem. 25, (1976) 426.
526	King, J., 1976, "Exploration for Uranium in Southwestern Anatolia: A Case History", Exploration for Uranium Ore Deposits (Proceedings of a Symposium in Vienna, 29 March - 2 April 1976), IAEA and NEA(OECD), Vienna (1976) 501.
374	King, J.W., 1971, Nuclear Raw Material Prospecting Mission: A Report to the Government of Guatemala.
1123	Kirchner, G., Lehnert-Theil, K., Rich, J. and Strnad, J.G., 1979, "The Key Lake U-Ni Deposits: A Model for Lower Proterozoic Uranium Deposition", Uranium in the Pine Creek Geosyncline (Proceedings of an International Symposium in Sydney, 4-8 June 1979), IAEA, Vienna (1980) 617.
809	Kitamur, N. et al, 1969, Uraniferous Ore Deposits at the Region West of Hanamaki city, Iwate Prefecture. Rept. Geol. Surv. Japan 232, 507 and 518.
129	Klohn, M.L. and Pickens, W.R., 1974, "Geology of the Felder Uranium Deposit, Live Oak County, Texas", Economic Geology, Vol. 69, (1974) 151.
1015	Kneuper, G., List, K.A. and Maus, H., 1977, Geologie und Genese der Uranmineralisation des Ostroges im Nord-Schwarzwald: Erzmetall 30 (11) p. 522.
684	Kneupper, G. and Scivetti, N., 1981, Sudan: IUREP Orientation Phase Mission, Feb.-March 1981.
130	Knipping, H.D., 1974, "The Concepts of Supergene Versus Hypogene Emplacement of Uranium at Rabbit Lake, Saskatchewan, Canada", Formation of Uranium Ore Deposits (Proceedings of a Symposium in Athens, 6-10 May 1974), IAEA, Vienna (1974) 531.
710	Knowles, P. et al, 1962, Uranium Exploration in Chile, USAEC, RME-4569.
918	Koo, J.H. et al, 1981, Geophysical Prospecting of Chung-nam Jincheon Area. Report of Kigam, No. Uranium-9, p. 83-101.
919	Koo, S.B. et al, 1982, Track Etch Survey of Jincheon, Pyeonghe and Gappyeong Area. Report of Kigam, No. Uranium-11.
131	Kornechuk, E. and Burtek, T., 1974, "Lithologic Features and Facies of Uranium Ore Deposits in the Socialist Republic of Romania", Formation of Uranium Ore Deposits (Proceedings of a Symposium in Athens, 6-10 May 1974), IAEA, Vienna (1974) 343.
3051	Kostov, I., 1975, "Crystallochemical Differentiation and Localization of Uranium Ore Deposits in the Earth's Crust", Recognition and Evaluation of Uraniferous Areas (Proceedings of a Technical Committee Meeting in Vienna, 17-21 November 1975), IAEA, Vienna (1977) 15.

TABLE 5: BIBLIOGRAPHY SORTED BY AUTHOR AND TITLE (cont.)

NUMBER	REFERENCE
817	Kouno, M et al, 1961 Uraniferous Sediments of the Ouchi lignite Mine, Miyagi Prefecture Uranium, Its Resources and Minerals, Asakra pull , Tokyo, Japan (in Japanese)
816	Kouno, M et al 1969, Geology and Uranium Deposits of the Ouchi Area, Miyagi Prefecture Rept Geol Surv Japan 232, 641 and 658 (in Japan)
499	Krapez, B and Furnell, R G , in press, "Sedimentology, Origin and Gold Potential of the Late Archean Lalla Rookh Basin, East Pilbara Blockm Western Australia', Uranium Deposits in Proterozoic Quartz-Pebble Conglomerates (Report of the Working Group on Uranium Geology), IAEA, Vienna (in press), IAEA-TECDOC-427
508	Krische, E U , Quiel, F , 1984, "The Application of Supervised Classification to Landsat Data in the Exploration for Surficial Uranium Deposits - An Example from Western Australia , Surficial Uranium Deposits (Report of the Working Group on Uranium Geology) IAEA, Vienna (1984) 65, IAEA-TECDOC-322
586	Kullman, F E , 1986, "Uranium-Zirconium Mineralization in Revsund Granite at Bjorkramyran, Northern Sweden", Uranium Deposits in Magmatic and Metamorphic Rocks (Proceedings of a Technical
586	Committee Meeting in Vienna, 29 Sept -3 Oct 1986), IAEA, in press, STI/PUB/767
222	L'Industrie de l'Uranium au Niger, Renunion sur les Ressources et l Offre d Uranium en Afrique, Niamey, Niger, 8 - 12 Octobre 1984
576	Lancelot, M , 1987, "The Uranium Deposits of the Southern Part of the French Massif Central Geochronological Synthesis and Consequences on the Uranium Ore Forming Process', Metallogenesis of Uranium Deposits (Proceedings of a Technical Committee Meeting in Vienna, 9-12 March 1987), IAEA, in press, STI/PUB/775
578	Landais, P , 1987, 'Oils Biodegredation in Uranium Deposits' Metallogenesis of Uranium Deposits (Proceedings of a Technica Committee Meeting in Vienna, 9-12 March 1987), IAEA in press, STI/PUB/775
132	Lang, A H et al, 1962, Canadian Deposits of Uranium and Thorium Canada Geological Survey Economic Geology Rept 16, 324 P
133	Lapp, R E , 1975, We May Find Ourselves Short of Uranium, Too Fortune, Oct 1975, P 151, 152, 194, 196, 198
1302	Lasserre, J L , Houessou, A et Matheus, Ph , 1980, "Prospection Miniere Commune au Benin et au Togo Entre les 9° et 10° de Latitude Nord, Secteur Benin Geologie et Prospection , Etudes Detailles, Office Beninois des Mines (OBEMINES) et Bureau de Researches Geologiques et Minieres (BRGM) France, Rapport Multicopie No 80 RDM 027 AF, (1980)
726	Lavado, J 1982, Comprobacion de Anomalias Geoquimicas en los Sectores Combarbala La Ligua y Vallenar - La Serena, CCHEN Inedito
474	Le Roux, J P , 1986, "Tectonic and Sedimentological Environments of Sandstone-hosted Uranium Deposits, with Special Reference to the Karoo Basin of South Africa", Geological Environments of Sandstone-type Uranium Deposits (Report of the Working Group on Uranium Geology), IAEA Vienna (1986) 279, IAEA-TECDOC-328
134	Lemos, J C , 1974, Uranio E Ouro Na Serra Da Jacobina, Brazil Ministerio Das Minas E Energia, CNEN, BOL 6, 1974, 24 P
135	Lenoble, A and Gangloff, A , 1958, "Present State of Knowledge of Th and U Deposits in France and French Union Survey of Raw Material Resources", (Proceedings of the 2nd International Conference on the Peaceful Uses of Atomic Energy, Geneva 1958), Vol 2, Geneva (1958) 569
689	Leroy J and Mueller-Kahle E , 1982, Bolivia IUREP Orientation Phase Mission, IAEA, Aug 1982

TABLE 5: BIBLIOGRAPHY SORTED BY AUTHOR AND TITLE (cont.)

NUMBER	REFERENCE
1033	Leroy, J., 1978, the Margnac and Fanay Uranium Deposit of the La Crouzille District (Western Massif-Central, France) Economic Geology, Uranium Issue
587	Lespinasse, M , 1986, "Microfracturing and Regional Stress Field, Relation with Fluid Chronology, Episyenitization and Uranium Deposits", Uranium Deposits in Magmatic and Metamorphic Rocks (Proceedings of a Technical Committee Meeting in Vienna, 29 Sept -3 Oct 1986), IAEA, in press, STI/PUB/767
1074	Li, T and Huang, Z , 1986, "Vein Uranium Deposits in Granites of the Ziazhung Ore Field", Vein Type Uranium Deposits (Report of the Working Group on Uranium Geology), IAEA, Vienna (1986) 359, IAEA-TECDOC-361
357	Liddy, J C , 1972, 'The Uranium Potential of Australia', Australian Mining, (1972)
3042	Lillie, F and Hery, B 1979, "Expression Multiscalaire du Reseau de Fractures Mineralisees dans le gisement Uranifere de Bertholene (Aveyon, France)", Vein-type and Similar Uranium Deposits in Rocks Younger than Proterozoic (Proceedings of Technical Committee Meeting in Lisbon, 24-28 September 1979), IAEA, Vienna (1982) 103
3056	Lindahl, I and Heier, K S , 1975, "Possible Uranium Mineralization in the Light of Recognized Geological and Geotectonic Structures in Norway", Recognition and Evaluation of Uraniferous Areas (Proceedings of a Technical Committee Meeting in Vienna, 17-21 November 1975), IAEA, Vienna (1977) 123
1005	Lindroos, H and Smellie, J A T , 1979, A Stratabound Uranium Occurrence within Middle Precambrian Ignimbrites at Duobblon, Northern Sweden, Econ Geol 74 (1979) 1118-1130
3018	Little, H W , 1970, Distribution of Types of Uranium Deposits and Favourable Environments for Uranium Exploration', Uranium Exploration Geology (Proceedings of a Panel in Vienna, 13-17 April 1970), IAEA, Vienna (1970) 35
136	Little, H W , 1974, Uranium Deposits in Canada - Their Exploration, Reserves and Potential Canadian Institute of Mining and Metallurgical Engineering Bull 67, (1974) 155
137	Lloyd B C , 1975, Uranium 1975 Mining Annual Review, Mining Journal, P 96-98
528	Locardi, E and Pantanetti, F , 1976, "Search for Uranium in Italy Criteria Adopted and Results', Exploration for Uranium Ore Deposits (Proceedings of a Symposium in Vienna, 29 March - 2 April 1976) IAEA and NEA(OECD), Vienna (1976) 545
3062	Locardi, E , 1975, "Recent Volcanoes and Uranium Mineralization , Recognition and Evaluation of Uraniferous Areas (Proceedings of a Technical Committee Meeting in Vienna, 17-21 November 1975), IAEA, Vienna (1977) 229
1102	Locardi, E , 1985, "Uranium Provinces and Mantle Anomalies", Recognition of Uranium Provinces (Proceedings of a Technical Committee Meeting in London, 18-20 September 1985), IAEA, in press, STI/PUB/736
462	Locardi, E , 1986, "Geologic Environments of Uranium Deposits in Quaternary Volcano-sedimentary Basins in Central Italy", Geological Environments of Sandstone-type Uranium Deposits (Report of the Working Group on Uranium Geology), IAEA, Vienna (1986) 83, IAEA-TECDOC-328
489	Long, D G F , in press, "Sedimentary Framework of Uranium Deposits in the Southern Cobalt Embayment, Ontario, Canada", Uranium Deposits in Proterozoic Quartz-Pebble Conglomerates (Report of the Working Group on Uranium Geology), IAEA, Vienna (in press), IAEA-TECDOC-427

TABLE 5: BIBLIOGRAPHY SORTED BY AUTHOR AND TITLE (cont)

NUMBER	REFERENCE
138	Lukacs, E and Florjancic, A P , 1974, "Uranium Ore Deposits in Permian Sediments of Northwest Yugoslavia", Formation of Uranium Ore Deposits (Proceedings of a Symposium in Athens, 6-10 May 1974), IAEA, Vienna (1974) 313
313	Lustig, G M , Ewers, G.R , Williams, C R and Ferguson, J , 1984, "Uranium Mineralization at Turee Creek, Western Australia , Proterozoic Unconformity and Stratabound Uranium Deposits (Report of the Working Group on Uranium Geology), IAEA, Vienna (1984) 207, IAEA-TECDOC-315
139	Mabile, J , 1968, "Long-Range Trend for Uranium", Nuclear Fuel Exploration for Power Reactors (Proceedings of Conference in Atlanta, 1968), Southern Interstate Nuclear Board, Atlanta (1968) 83
140	Maciel A C and Cruz, P R , 1973, 'Perfil Analitico do Uranio" Brazil Departamento Nacional da Producao Mineral, Vol 27, (1973) 69
141	Mackevett, E M , 1963, Geology and Ore Deposits of the Bokan Mountain Uranium-Thorium Area, Southeastern Alaska USGS Bull 1154, (1963)
3006	Magne, R et al, 1974, 'Solubilisation et Insolubilisation de l Uranium des Granites par des Bacteries Heterotrophes", Formation of Uranium Ore Deposits (Proceedings of a Symposium in Athens, 6-10 May 1974), IAEA, Vienna (1974) 73
1117	Mahadevan, T M , 1985, "The Singhbhum Uranium Province, India', Recognition of Uranium Provinces (Proceedings of a Technical Committee Meeting in London, 18-20 September 1985), IAEA in press, STI/PUB/736
142	Malan, R C , 1968, "Uranium Mining Industry and Geology of the Monument Valley White Canyon Districts, Arizona-Utah', Ore Deposits, US 1933-67, American Institute of Mining and Metallurgy and Petrological Engineering, Vol 1, (1968) 790
454	Malan, R C , 1980, Volcanogenic Uranium-Molybdenum Deposits in Russia and China Country File, CN-14
1512	Mali, 1977, Rapport Mali-Sud Grande Reconnaissance (Region de Kayes a Bamako) Cogema 77-KE-01 DNGM 88
1507	Mali, 1978, Rapport de Prospection Generale des Monts Mandingues 1978 Cogema 78-KE-04 DNGM 427
1508	Mali, 1978, Rapport Falea Campagne 1977-1978 Cogema 78 KE-02 DNGM 76
1500	Mali, 1978, Rapports de Fin de Campagne PNC, Prospection d'Uranium Sur Les Permis de Kidal, Tilemsi et Chagourd 1977-1978 DNGM 462
1501	Mali, 1979, Rapports de Fin de Campagne PNC, Prospection d'Uranium Sur Les Permis de Kidal, Tilemsi et Chagourd 1978-1979 DNGM 459
1506	Mali, 1980, Rapports de Fin de Campagne Cogema 80 HBR 01 1979-1980 DNGM 78
1502	Mali, 1980, Rapports de Fin de Campagne PNC, Prospection d'Uranium Sur Les Permis de Kidal, Tilemsi et Chagourd 1979-1980 DNGM 456
1509	Mali, 1981, Rapport Final de Falea 1981 Cogema 81 KE-01 DNGM 429
1510	Mali, 1981, Rapport Projet Dabora Fin de Campagne 1980-1981 Cogema 81-KE-02 DNGM 538
1503	Mali, 1981, Rapports de Fin de Campagne PNC, Prospection d'Uranium Sur Les Permis de Kidal, Tilemsi et Chagourd 1980-1981 DNGM 472

TABLE 5: BIBLIOGRAPHY SORTED BY AUTHOR AND TITLE (cont.)

NUMBER	REFERENCE
1511	Mali, 1982, Rapport de Fin de Campagne 1981-1982 82 KE-01 DNGM 732.
1504	Mali, 1982, Rapports de Fin de Campagne PNC, Prospection d'Uranium Sur Les Permis de: Kidal, Tilemsi et Chagourd 1981-1982 DNGM 551 et 552.
1514	Mali, 1983, Rapport Mensuel Abril 1983 DNGM 835.
1518	Mali, 1983, Rapport Mensuel Decembre 1983 DNGM 983.
1515	Mali, 1983, Rapport Mensuel Mai 1983 DNGM 834.
1513	Mali, 1983, Rapport Mensuel Mars 1983 DNGM 746.
1517	Mali, 1983, Rapport Mensuel Novembre 1983 DNGM 981.
1505	Mali, 1983, Rapports de Fin de Campagne PNC, Prospection d'Uranium Sur Les Permis de: Kidal, Tilemsi et Chagourd 1982-1983 DNGM 855.
1519	Mali, 1984, Rapport Mensuel Janvier 1984 DNGM 984.
143	Markov, C. and Rustic, M., 1974, "Caracteres Mineralo-Geochimiques et Genese du Gisement d'Uranium de Zirovski Vrh", Formation of Uranium Ore Deposits (Proceedings of Symposium in Athens, 6-10 May 1974), IAEA, Vienna (1974) 331.
144	Marques, J.P.M., 1981, "Superintendencia Geral de Prospeccao e Pequisa Mineral, Brazilian Uranium Exploration Program", International Conference on Uranium in Quebec, Canada, Sept. 15-17, 1981, Atomic Industrial Forum and Canadian Nuclear Association, Paper Distributed to Participants.
3009	Martin Calvo, M., 1974, "Consideraciones sobre el Papel que Desempenan las Sustancias Organicas Naturales de Caracter Humico en el Concentracion del Uranio", Formation of Uranium Ore Deposits (Proceedings of a Symposium in Athens, 6-10 May 1974), IAEA, Vienna (1974) 125.
3030	Martin-Delgado Tamayo, J. and Fernadez Polo, J.A., 1974, "Analogias y Differencias de Caracteres de Favorabilidad en Distintos Terrenos Sedimentarios de la Cordillera Iberica", Formation of Uranium Ore Deposits (Proceedings of a Symposium in Athens, 6-10 May 1974), IAEA, Vienna (1974) 479.
1301	Martinoti, G., Roman, E. et al, 1982, "Etude de Cartographie Geologique et de Prospection Miniere de Reconnaissance au Nord du 11° Parallele, Republique Populaire de Benin", Office Beninois des Mines, Instituto Reserche Breda (Italie), Rapport Multicopie 150 Pages + Cartes, (1982).
365	Mathews, G.W., 1978, "Classification of Uranium Deposits of Uncertain Genesis", A Preliminary Classification of Uranium Deposits, May 1978, USERDA (1978), GJBX-63(78).
366	Mathews, G.W., 1978, "Classification of Uranium Occurrences in and Related to Plutonic Igneous Rocks", A Preliminary Classification of Uranium Deposits, May 1978, USERDA (1978), GJBX-63(78).
364	Mathews, G.W., 1978, "Uranium Occurrences of Uncertain Genesis", Geologic Characteristics of Environments Favorable for Uranium Deposits, Nov. 1978, USERDA (1978), GJBX-67(78).
3097	Matolin, M., Pluskal, O. and Rene, M., 1979, "Uranium Mineralization in the Bohemian Massif and its Exploration", Uranium Exploration Case Histories (Proceedings of an Advisory Group Meeting in Vienna, 26-29 November 1979), IAEA and NEA(OECD), Vienna (1981) 389.
145	Matos Dias, J.M. and Andrade, A.A., 1970, "Uranium Deposits in Portugal", Uranium Exploration Geology (Proceedings of Panel in Vienna, 13-17 April 1970), IAEA, Vienna (1970) 129.
1048	Matura, A. and Punzengruber, K., 1980, The Geological Background of the Forstau Uranium Mine, IAEA Country File: Austria - AT-10.

TABLE 5. BIBLIOGRAPHY SORTED BY AUTHOR AND TITLE (cont.)

NUMBER	REFERENCE
942	McKee, D , 1983, Rapport du Projet Uranium Sud-Est (1ere Saison) Volumes 1 et 2 - Geologie, Cl 1031-SB-9/83, Guinea
1018	Meisl, St , 1965, Die Urananreicherungen in den tertiaeren Braunkohlen Nordhessens, zugleich ein Beitrag zur Geochemisch lagerstaettenkundlichen Bedeutung des radioaktiven Ungleichgewichtes Notizbl hess L.-Amt Bodenforsch 93, 1965, p 229
1019	Meisl St , 1965, Eine uranfuehrende sulfidische Erzparagenese in tertiaren Braunkohlen-Quarzit von Dillich/Hessische Senke Notizbl hess L -Amt Bodenforsch 93, 1965, p 281
1017	Meisl, St , 1965, Meta-Zeunerit in uranfuehrenden vererstem Pflanzenrest im Oberem Buntsandstein bei Wrecen/Waldeck (Nordhessen) Notizbl hess L -Amt Bodenforsch 93, 1965, p 265
380	Meneghel, L , 1977, "Uranium Occurrence in the Katanga System of Northwest Zambia", Uranium Deposits of Africa Geology and Exploration (Proceedings of a Regional Advisory Group Meeting in Lusaka, 14-18 November 1977), IAEA, Vienna (1979) 97
330	Meneghel, L , 1979, "Methodology and History of Discovery of Uranium Mineralization in North-Western Province of Zambia', Uranium Exploration Case Histories (Proceedings of an Advisory Group Meeting in Vienna, 26-29 November 1979), IAEA and NEA(OECD), Vienna (1981) 75
315	Meneghel, L , 1984, Proterozoic Strata-Bound Uranium Deposits of Zambia and Zaire", Proterozoic Unconformity and Stratabound Uranium Deposits (Report of the Working Group on Uranium Geology), IAEA, Vienna (1984) 7, IAEA-TECDOC-315
492	Meyer, M , Saager, R and Koeppel, V , in press, "Uranium Distribution and Redistribution in a Suite of Fresh and Weathered Pre- Witwatersrand and Witwatersrand Conglomerates from South Africa", Uranium Deposits in Proterozoic Quartz-Pebble Conglomerates (Report of the Working Group on Uranium Geology), IAEA, Vienna (in press), IAEA-TECDOC-427
1032	Michie, U McL , 1979, Uranium concentrations of potential economic significance in Scotland and their genesis Open-File Report 336
510	Middleton, W G , 1984, "An Assessment of the Use of Hydrogeochemistry in Exploration for Calcrete Uranium in Australia", Surficial Uranium Deposits (Report of the Working Group on Uranium Geology), IAEA, Vienna (1984) 75, IAEA-TECDOC-322
1300	Migdissov, S A et al, 1984, La constitution et les substances utiles de la partie Est du territoire de la Republique Populaire du Benin entre les 10° et 11° paralleles de latitude Nord Office Benines des Mines, Technoexport (Mouscou), rapport multicope 331 pages + cartes
3206	Miller, A R et al, 1984, 'Geology and Discovery of Proterozoic Uranium Deposits, Central District of Keewatin, Northwest Territories, Canada", Proterozoic Unconformity and Stratabound Uranium Deposits (Report of the Working Group on Uranium Geology), IAEA, Vienna (1984) 285, IAEA-TECDOC-315
493	Minter W E L , Feather, C E and Glatthaar, C W , in press, "Mineralogical Changes in Witwatersrand Placer Uranium During Proterozoic Weathering, Welkom Goldfield South Africa', Uranium Deposits in Proterozoic Quartz-Pebble Conglomerates (Report of the Working Group on Uranium Geology), IAEA, Vienna (in press), IAEA-TECDOC-427
163	Miranda de Figueiredo Filho, P , 1982, Annex of Uranium Occurrences in Brazil and Uruguay for Geologic Map of the Paleozoic, 1982, 4P, IAEA working document
1020	Mittempergher, M , 1970, "Characteristics of Uranium Ore Genesis in the Permian and Lower Triassic of the Italian Alps , Uranium Exploration Geology (Proceedings of a Panel in Vienna, 13-17 April 1970), IAEA, Vienna (1970) 253

TABLE 5: BIBLIOGRAPHY SORTED BY AUTHOR AND TITLE (cont.)

NUMBER	REFERENCE
1026	Mittempergher, M., 1970, "Exhalative-Supergenic Uranium Mineralization in Quaternary Alkaline Volcanic Rocks of Central Italy", Uranium Exploration Geology (Proceedings of a Panel in Vienna, 13-17 April 1970), IAEA, Vienna (1970) 177.
148	Mittempergher, M., 1974, "Genetic Characteristics of Uranium Deposits Associated with Permian Sandstones in the Italian Alps", Formation of Uranium Ore Deposits (Proceedings of a Symposium in Athens, 6-10 May 1974), IAEA, Vienna (1974) 299.
149	Modnikov, I.S. and Lebedev-Zirov'Yev, A.A., 1969, "Relation Between Dikes and U-Mo Mineralization in Some Ore Deposits in Volcanic Rocks", Geology of Ore Deposits, Vol.11, No.5, (1969) 91.
150	Moghal, M.Y., 1974, "Uranium in Siwalik Sandstones, Sulaiman Range, Pakistan", Formation of Uranium Ore Deposits (Proceedings of a Symposium in Athens, 4-10 May 1974), IAEA, Vienna (1974) 383.
1521	Mokaddem, M. and Fuchs, Y., 1986, "Depots Superficiels d'Uranium en Algerie", Surficial Uranium Deposits (Report of the Working Group on Uranium Geology), IAEA, Vienna (1984) 107, IAEA-TECDOC-322.
3067	Money, N.J. and Prasad, R.S., 1977, "Uranium Mineralization in the Karoo System of Zambia", Uranium Deposits of Africa: Geology and Exploration (Proceedings of a Regional Advisory Group Meeting in Lusaka, 14-18 November 1977), IAEA, Vienna (1979) 21.
3063	Moon, C.M., 1975, "A Geological Appraisal of the Uranium Mineralization in the Karoo System", Recognition and Evaluation of Uraniferous Areas (Proceedings of a Technical Committee Meeting in Vienna, 17-21 November 1975), IAEA, Vienna (1977) 241.
742	Morales, G. and Ocampo, A., 1957, *Informe Geologico por Radioactividad* de las Zonas de Bayovar, JCEA, Peru.
741	Morales, G., Jordan, V., Ocampo, A., Pizarro, J., 1957, Informe Geologico por Radioactividad, Zonas Este y Sur-Este de Ica, JCEA, R-25, Peru.
786	Morales, G., 1958, Perforacion Diamantina en Mina Sta. Rosa, Lambilca, JCEA, Peru.
780	Morales, G., 1958, Reconocimiento Corongo - Yanac, JCEA, Peru.
151	Morante, V.M., 1978, Raw Materials Prospection: IAEA Technical Cooperation Project THA/3B/02, Report to the Government of Thailand, IAEA WP/5/1290, 8P.
152	Morawiecki, V., 1960, "Occurrence of Uranium Minerals in Poland", Kwartalnik Geol., Vol.4, No.4, (1960) 869.
1064	Morgan, B.D. and Campi, D., 1986, "The Pandanus Uranium Mine, Northern Territory, Australia", Vein Type Uranium Deposits (Report of the Working Group on Uranium Geology), IAEA, Vienna (1986) 77, IAEA-TECDOC-361.
814	Moritoni, T., 1969, Uraniferous Phosphate Deposits in the Nanao District Ishikawa prefecture, Rept. Geol. Surv. Japan 232, 687 and 710.
844	Morsy, A.M., 1985, Geologic and Radiometric Studies of El Bahariya-Far Oases, North Western Desert, Dev. Dept. Internal report, Nuclear Materials Corporation, Cairo, Egypt.
1520	Mortimer, C., 1986, "Surficial Uranium Deposits in Botswana", Surficial Uranium Deposits (Report of the Working Group on Uranium Geology), IAEA, Vienna (1984) 171, IAEA-TECDOC-322.
867	Mostafa, M.E., 1972, "Geological Studies for Uranium Occurrences in Qatrani Area Western Desert, A.R.E.", M. Sc. Thesis, Faculty of Science, Cairo University, Egypt, (1972).
682	Mueller-Kahle, E. and Levich, A., 1983, Somalia: IUREP Orientation Phase Mission, April 1983.

TABLE 5 BIBLIOGRAPHY SORTED BY AUTHOR AND TITLE (cont.)

NUMBER	REFERENCE
371	Muset, J A , 1977, Uranium Prospecting in Uruguay Report to the Government of the Eastern Republic of Uruguay (translated from Spanish)
532	Nagabhushana J C et al, 1976, "Geology and Structure of Major Uranium-bearing Zones in India and their Exploration , Exploration for Uranium Ore Deposits (Proceedings of a Symposium in Vienna, 29 March - 2 April 1976), IAEA and NEA(OECD), Vienna (1976) 625
153	Nalivkin, D V , 1960, The Geology of the USSR, A Short Outline, Pergamon Press International Ser Mons Earth Science, Vol 8, New York-London (1960)
154	Nash, J T , 1975, Geology of the Midnite Uranium Mine Stevens County, Washington--A Preliminary Report USGS Open File Rept 75-402, 36P
1001	Nash, J T , 1986, "Geology and Genesis of the Pitch Mine, Saguache County, Colorado", Vein Type Uranium Deposits (Report of the Working Group on Uranium Geology) IAEA, Vienna (1986) 169, IAEA-TECDOC-361
533	Nathan, Y and Shiloni, Y , 1976, "Exploration for Uranium in Phosphorites A new Study in Israel Phosphorites Exploration for Uranium Ore Deposits (Proceedings of a Symposium in Vienna 29 March - 2 April 1976), IAEA and NEA(OECD), Vienna (1976) 645
1112	Needham, R S and Ewers, G R , 1985, Pine Creek Geosyncline", Recognition of Uranium Provinces (Proceedings of a Technical Committee Meeting in London, 18-20 September 1985), IAEA, in press, STI/PUB/736
804	Netto Ana Maria, 1983 Contributions a la Mineralogie, A la Petrographie et a la Metallogenie du Gisement phospho-Uranifere-d Itataia-Ceara-Bresil Thesis presented to l'U E R de Sciences exactes et naturelles de l Universite de Clermont II , (1983)
948	Ngongo, K , 1975, Sur la similitude entre les gisements uraniferes (Type Shinkolobwe) et les gisements cupriferes (Type Kamoto) au Shaba, Zaire Annales de la Societe Geologique de Belgique, T 98, 449-462
1007	Nielsen, B L and Steenfelt, A , 1975, "Distribution of Radioactive Elements and the Recognition of Uranium Mineralization in East Greenland , Recognition and Evaluation of Uraniferous Areas (Proceedings of a Technical Committee Meeting, 17-21 November 1975) IAEA, Vienna (1977) 87
3096	Nielsen, B L 1979, "Exploration History of the Kvanefjeld Uranium Deposit, Ilimaussaq Intrusion, South Greenland , Uranium Exploration Case Histories (Proceedings of an Advisory Group Meeting in Vienna, 26-29 November 1979), IAEA and NEA(OECD), Vienna (1981) 353
155	Nikitin, S A , 1936, Redkiyi Metally, No 4, P 41-46
156	Nininger, R D , 1955, Minerals for Atomic Energy, A Guide to Exploration for Uranium, Thorium, and Beryllium New York, D Van Nostrand Co , Inc , 367 P
3017	Nininger, R D , 1970, "Uranium Reserves, Future Demand and the Extent of the Exploration Problem', Uranium Exploration Geology (Proceedings of a Panel in Vienna, 13-17 April 1970), IAEA, Vienna (1970) 3
3003	Nininger, R D , 1974, 'The World Uranium Supply Challenge - An Appraisal", Formation of Uranium Ore Deposits (Proceedings of a Symposium in Athens, 6-10 May 1974), IAEA, Vienna (1974) 3
3050	Nininger, R D , 1975, 'Recognition of New Uranium Districts", Recognition and Evaluation of Uraniferous Areas (Proceedings of a Technical Committee Meeting in Vienna, 17-21 November 1975), IAEA, Vienna (1977) 1

TABLE 5: BIBLIOGRAPHY SORTED BY AUTHOR AND TITLE (cont)

NUMBER	REFERENCE
157	Nitu, G , 1974, "Les Conditions Tectono-magmatiques de la Formation des Gisements d'Uranium de Roumanie', Formation of Uranium Ore Deposits (Proceedings of a Symposium in Athens, 6-10 May 1974), IAEA, Vienna (1974) 679
3229	Noble, E A , 1978, "Observaciones sobre la Relacion entre Facies Lacustrinas y Yacimientos de Uranio en Sedimentos Continentales', Uranium Deposits in Latin America Geology and Exploration (Proceedings of a Regional Advisory Group Meeting Lima, Peru, 4-8 Dec 1978), IAEA, Vienna (1981) 421
803	Nuclebras - Internal reports, Rio de Janeiro, Brazil
735	Nuevos Antecedentes acerca de Mineralizacion de Uranio en Chile Revista Nucleotecnica No 6, CCHEN
3202	Nutt, C J , 1984, "Strata-bound Uranium Deposits in the Dripping Spring Quartzite, Gila County, Arizona, USA A Model for Their Formation", Proterozoic Unconformity and Stratabound Uranium Deposits (Report of the Working Group on Uranium Geology), IAEA, Vienna (1984) 95, IAEA-TECDOC-315
1006	Nyegaard, P , Armour-Brown, A , and Steenfelt, A , 1986, 'Vein Type Uranium Mineral Occurrences in South Greenland', Vein Type Uranium Deposits (Report of the Working Group on Uranium Geology), IAEA, Vienna (1986) 43, IAEA-TECDOC-361
811	Obi, I et al, 1969, Uranium Ore Deposits in the Miocene Sediments in Kuchiwa-machi Area, Hiroshima prefecture, Southwest Japan Rept Geol Surv Japan 232, 949 and 960
743	Ocampo, A and Sosa, J , 1962, Estudio Parte Occidental Desierto de Sechura (Bayovar), JCEA, Peru
658	OECD(NEA)/IAEA, Norway Summary Report IUREP Orientation Phase Mission
659	OECD(NEA)/IAEA, Portugal Summary Report IUREP Orientation Phase Mission
657	OECD(NEA)/IAEA, Thailand Summary Report IUREP Orientation Phase Mission
158	OECD(NEA)/IAEA, 1973, Uranium Resources, Production and Demand, Paris (1973)
25	OECD(NEA)/IAEA, 1977, Uranium Resources, Production and Demand, Paris (1977)
24	OECD(NEA)/IAEA, 1978, Report on the IUREP Phase I, June 1978, P 321
159	OECD(NEA)/IAEA, 1978, World Uranium Potential, An International Evaluation
5	OECD(NEA)/IAEA, 1982, Uranium Resources, Production and Demand, Paris (1982)
350	OECD(NEA)/IAEA, 1983, Uranium Resources, Production and Demand, Paris (1983)
999	OECD(NEA)/IAEA, 1983, Uranium Resources, Production and Demand Report on Botswana, Paris, France
652	OECD(NEA)/IAEA, 1985, Burundi Summary Report IUREP Orientation Phase Mission, Paris (1985)
655	OECD(NEA)/IAEA, 1985 Ghana Summary Report IUREP Orientation Phase Mission, Paris (1985)
650	OECD(NEA)/IAEA, 1985, Madagascar Summary Report IUREP Orientation Phase Mission, Paris (1985)
651	OECD(NEA)/IAEA, 1985, Morroco Summary Report IUREP Orientation Phase Mission, Paris (1985)

TABLE 5· BIBLIOGRAPHY SORTED BY AUTHOR AND TITLE (cont)

NUMBER	REFERENCE
653	OECD(NEA)/IAEA, 1985, Rwanda Summary Report IUREP Orientation Phase Mission Paris (1985)
656	OECD(NEA)/IAEA, 1985 Somalia Summary Report IUREP Orientation Phase Mission, Paris (1985)
654	OECD(NEA)/IAEA, 1985 Zambia Summary Report IUREP Orientation Phase Mission, Paris (1985)
2000	OECD(NEA)/IAEA 1986, Uranium Resources, Production and Demand, Paris (1986)
2002	OECD(NEA)/IAEA, 1987, Uranium Resources, Production and Demand, Zaire reply to questionnaire
1067	Oesterlen, M and Vetter, U , 1986, Petrographic-geochemical Characteristics of an Albitized Uraniferous Granite in Northern Cameroon, Africa , Vein Type Uranium Deposits (Report of the Working Group on Uranium Geology), IAEA, Vienna (1986) 113, IAEA-TECDOC-361
915	Oh, C H , 1981 'Bonapsan Uranium Deposits, Gapyeong Area, Korea' Thesis of the Degree of Master in University of Korea, (1981)
485	Ojakangas, R W , in press, 'The Search for Elliot Lake-Type Uraniferous Quartz-Pebble Conglomerates, Southern Lake Superior Region, USA , Uranium Deposits in Proterozoic Quartz-Pebble Conglomerates (Report of the Working Group on Uranium Geology), IAEA, Vienna (in press), IAEA-TECDOC-427
822	Okuno, T , 1970, Geology and Uranium Ore Deposits in the Cretaceous Kanmon Group, Mining Geol 20 , 125 and 131
160	Olson, J C , 1976, Geologic Map Sawtooth Mountain Quadrangle, Saguache County, Colorado USGS Misc Field Studies Map MF-733, Scale 1 24000
161	Oosterbosch, R 1969 "La Prospection de l'Uranium a Katanga Tne Peaceful Uses of Atomic Energy in Africa (Proceedings of a Symposium), IAEA, Vienna (1970)
341	Ostle, D , 1956, Tasmania Note on Uranium Prospecting and Reserves in Australia, Country File, Australia
1029	Ostle, D , 1970, "Criteria for the selection of Exploration Area in the United Kingdom', Uranium Exploration Geology (Proceedings of a Panel in Vienna, 13-17 April 1970), IAEA, Vienna (1970) 353
525	Otton, J K , 1984, "Suficial Uranium Deposits Summary and Conclusions', Surficial Uranium Deposits (Report of the Working Group on Uranium Geology), IAEA Vienna (1984) 243, IAEA-TECDOC-322
524	Otton, J K , 1984, "Surficial Uranium Occurrences in the United States of America , Surficial Uranium Deposits (Report of the Working Group on Uranium Geology), IAEA Vienna (1984) 237, IAEA-TECDOC-322
471	Otton, J K , 1986, 'Geological Environment of Uranium in Lacustrine Host Rocks in the Western United States", Geological Environments of Sandstone-type Uranium Deposits (Report of the Working Group on Uranium Geology), IAEA, Vienna (1986) 229, IAEA-TECDOC-328
1125	Pagel, M , Poty, B and Sheppard, S M F , 1979, Contribution to Some Saskatchewan Uranium Deposits Mainly From Fluid Inclusion and Isotopic Data', Uranium in the Pine Creek Geosyncline (Proceedings of an International Symposium in Sydney, 4-8 June 1979) IAEA, Vienna (1980) 639
3048	Pagel, M , 1979, "Granites et Gisements d'Uranium du Portugal Typologie, Alterations et Mineralizations", Vein-type and Similar Uranium Deposits in Rocks Younger than Proterozoic (Proceedings of Technical Committee Meeting in Lisbon, 24-28 September 1979), IAEA, Vienna (1982) 323

TABLE 5: BIBLIOGRAPHY SORTED BY AUTHOR AND TITLE (cont.)

NUMBER	REFERENCE
504	Pagel, M , 1984, "Petrology, Mineralogy and Geochemistry of Surficial Uranium Deposits", Surficial Uranium Deposits (Report of the Working Group on Uranium Geology), IAEA, Vienna (1984) 37, IAEA-TECDOC-322
162	Pantic, R et al, 1971, "Present State of Exploration and Resources of Nuclear Raw Materials in Yugoslavia", The Peaceful Uses of Atomic Energy (Proceedings of the 4th International Conference Geneva 1971), Vol 8, Geneva (1972) 73
3077	Pardo-Leyton, E and Barron, E , 1981, "Estudio Preliminar Sobre la Geologia y Metalogenesis del Uranio en Bolivia", Geology and Metallogenesis of Uranium Deposits of South America (Proceedings of a Working Group Meeting San Luis, Argentina 21-23 September 1981), IAEA, Vienna (1984) 111
3219	Pardo, E , 1978, 'Determinacion de Areas Favorables para la Prospeccion de Uranio en Territorio Boliviano', Uranium Deposits in Latin America Geology and Exploration Proceedings of a Regional Advisory Group Meeting Lima, Peru, 4-8 Dec 1978), IAEA, Vienna (1981) 155
912	Park, J K et al 1983 "Uranium Deposits of Northwest Miwon Area , Geological Investigation of Uranium Resources, Korea Institute of Energy and Resources, (1983) 7, (In Korean with English Abstract)
3221	Pasquali, J , 1978, 'Exploracion de Uranio en Venezuela Situacion a fines de 1978", Uranium Deposits in Latin America Geology and Exploration (Proceedings of a Regional Advisory Group Meeting Lima, Peru, 4-8 Dec 1978), IAEA, Vienna (1981) 191
3019	Patterson, J A , 1970, Character of the United States Uranium Resources', Uranium Exploration Geology (Proceedings of a Panel in Vienna, 13-17 April 1970), IAEA, Vienna (1970) 117
164	Pecora, W T 1956, "Carbonatites--A Review", Geological Society of America Bulletin , Vol 67, No 11, (1956) 1537
845	Pejatovic S , 1968 Some Characteristics of the Kab "El Waraba Radioactive Occurrence, Eastern Desert Region, Egypt, Nuclear Raw Materials Dept AEE, U A R , Egypt
165	Pelletier, R A , 1964, Mineral Resources of South Central Africa Cape Town, Oxford University Press, 277 P
731	Perez L , 1984, "Depositos Superficiales de Uranio en el Norte de Chile , Surficial Uranium Deposits (Report of the Working Group on Uranium Geology), IAEA, Vienna (1984) 193, IAEA-TECDOC-322
166	Perez, D S , "Uranium Mining in Spain, Current Status and Prospects U N Survey of Raw Material Resources", (Proceedings of the 2nd International Conference on the Peaceful Uses of Atomic Energy, Geneva 1958), Vol 2, Geneva (1959) 43
734	Perez, L y Fortin H , 1976 Proyecto Tarapaca Norte, CCHEN Inedito
705	Perez, L , Fortin, H and Rojo, M , 1981, Exploracion, Metodos y Resultados Prospeccion de Uranio en Chile, II Fase IUREP IAEA, Vienna
737	Perez, L , 1981 Geologia y Evaluacion Preliminar del Indicio Tierra Colorado, El Topo, IV-Region, CCHEN, Inedito, Chile
708	Perez, L , 1982, Comprobacion de Anomalias Aeroradiometricas y Geoquimicas en El Salar de Atacama (Sector Norte), II Region y Caldera - Copiapo III Region, CCHEN, Inedito, Chile (1982)
3227	Perez, L E , Rojo, R L y Moxham, R L , 1978, "Programa de Prospeccion de Uranio en Chile , Uranium Deposits in Latin America Geology and Exploration (Proceedings of a Regional Advisory Group Meeting Lima, Peru, 4-8 Dec 1978) IAEA, Vienna (1981) 357
167	Peterson N V , 1969, Uranium Mineral and Water Resources of Oregon 90th US Congress, 2nd Session, Senate Committee on Interior and Insular Affairs Comm Print, P 180-184

TABLE 5 BIBLIOGRAPHY SORTED BY AUTHOR AND TITLE (cont)

NUMBER	REFERENCE
168	Petrascheck, W E et al, 1974, "Permo-Triassic Uranium Ore in Austrian Alps - Paleogeographic Control as Guide for Prospection', Formation of Uranium Ore Deposits (Proceedings of a Symposium in Athens, 6-10 May 1974), IAEA, Vienna (1974), 291
1071	Petros, R , Prokes S , and Kominek, J , 1986, "Uranium Deposit of Pribram, Czechoslovakia", Vein Type Uranium Deposits (Report of the Working Group on Uranium Geology), IAEA Vienna (1986) 307, IAEA-TECDOC-361
925	Pfiffelmann J P , 1975, "L'Uranium dans le Bassin de Franceville', The Oklo Phenomenon (Proceedings of a Symposium, Libreville, 23-27 June 1975), IAEA, Vienna (1975) 37
465	Phadke, A V , Mahadevan, T M , Narayan Das, G R and Saraswat, A C , 1986, "Uranium Mineralisation in Some Phanerozoic Sandstones of India', Geological Environments of Sandstone-type Uranium Deposits (Report of the Working Group on Uranium Geology), IAEA, Vienna (1986) 121, IAEA-TECDOC-328
769	Pizarro, C , Garcia, J , Davila, J 1962, Trabajos Realizados en Huayonay JCEA, Peru
169	Pluskal, O , 1970, "Uranium Mineralization in the Bohemian Massif', Uranium Exploration Geology (Proceedings of a Panel in Veinna, 13-17 April 1970), IAEA, Vienna (1970) 107
3092	Porter D A , 1979, "Exploration of the Bernabe Montano Complex of Uranium Deposits, New Mexico, USA", Uranium Exploration Case Histories (Proceedings of an Advisory Group Meeting in Vienna, 26-29 November 1979), IAEA and NEA(OECD), Vienna (1981) 279
1047	Portugal Ferreira M and Matos Dias, J M , 1979, "Uranium Mineralization and Episyenites - A Case Study in Portugal" Vein-type and Similar Uranium Deposits in Rocks Younger than Proterozoic (Proceedings of a Technical Committee Meeting in Lisbon, 24-28 September 1979), IAEA, Vienna (1982) 311
835	Postigo, I , 1971, Prospeccion en Detalle Zona Tapacari, Internal Report, Coboen
908	Potisat, S , and Gunnaleka S , 1982, Uraniferous Fluorite Veins at linking Mine Doi Tao Chiang Mine Geological Note, Dept of Mineral Resources, Bangkok 10400, Thailand
906	Potisat, S , 1982, Report on Torbernite Occurrences at Thung Pho Tin Mine Haad Yai, Songkhla Province, Southern Thailand (in Thai)
907	Potisat, S , 1986, (Personal Communication), Dept of Mineral Resources, Thailand, June 1986
552	Poty, B and Nguyen-Trung, C , 1987, 'Mineralizing Fluids and Uranium", Metallogenesis of Uranium Deposits (Proceedings of a Technical Committee Meeting in Vienna, 9-12 March 1987), IAEA, in press STI/PUB/775
1069	Poty, B et al, 1986, 'Uranium Deposits Spatially Related to Granites in the French Part of the Hercynian Orogen", Vein Type Uranium Deposits (Report of the Working Group on Uranium Geology), IAEA, Vienna (1986) 215, IAEA-TECDOC-361
3033	Poty B P , Leroy, J and Cuney, M , 1974, "Les Inclusions Fluides dans les Minerais des Gisements d'Uranium Intragranitiques du Limousin et du Forez (Massif Central France)', Formation of Uranium Ore Deposits (Proceedings of a Symposium in Athens, 6-10 May 1974), IAEA, Vienna (1974) 569
3068	Prasad, R S Money, N J and Theime J G , 1977, 'Geology of the Uranium Occurrence in the Bungua Area Siavonga District, Zambia', Uranium Deposits of Africa Geology and Exploration (Proceedings of a Regional Advisory Group Meeting in Lusaka, 14-18 November 1977), IAEA, Vienna (1979) 97

TABLE 5: BIBLIOGRAPHY SORTED BY AUTHOR AND TITLE (cont.)

NUMBER	REFERENCE
3081	Premoli, C. and Kroonenberg, S.B., 1981, "Radioactive Mineral Potential of Carbonatites in Western Parts of the South American Shields", Geology and Metallogenesis of Uranium Deposits of South America (Proceedings of a Working Group Meeting San Luis, Argentina 21-23 September 1981), IAEA, Vienna (1984) 245.
303	Premoli, C. and Lozano, H., 1981, "Some Aspects of Geology and Metallogenesis of Uraniferous Occurrences in Colombia", Geology and Metallogenesis of Uranium Deposits of South America (Proceedings of a Working Group Meeting San Luis, Argentina 21-23 September 1981), IAEA, Vienna (1984) 177.
389	Premoli, C. and Velasquez, J., 1978, "Preliminary Reconnaissance for Uranium in Paraguay", Uranium Deposits in Latin America: Geology and Exploration (Proceedings of a Regional Advisory Group Meeting Lima, Peru, 4-8 Dec. 1978), IAEA, Vienna (1981) 373.
171	Premoli, C., 1977, "Metallogeny of Radioactive Raw Materials of Madagascar", Uranium Deposits in Africa (Proceedings of a Regional Advisory Group Meeting, Lusaka, 14-18 November 1977), IAEA, Vienna (1979) 41.
302	Premoli, C., 1979, "The Madadzang Uranium Prospect in the Mayo Kebbi Region of Chad - A Progress Summary of the Principal Features", Vein-Type and Similar Uranium Deposits in Rocks Younger than Proterozoic (Proceedings of a Technical Committee Meeting, Lisbon, 24-28 September 1979), IAEA, Vienna (1982) 195.
334	Premoli, C., 1979, Prospection De Mineraux Nucleaires en Tunisie, IAEA, at - Raaport N 1531.
838	Proyecto Precambrico, 1979, La Geologia Y Potential de Minerales de las Provincias Alcalina de Velasco Y Cerro Manomo, Informe No. 8, Bolivia (1979)
452	Qin, F. and Hu, S., 1979, "Present Exploration Status of the Lianshanguan Uranium Deposit, Northeast China", Uranium in the Pine Creek Geosyncline (Proceedings of an International Symposium in Sydney, 4-8 June 1979), IAEA, Vienna (1980) 655.
558	Quenardel, J.M., 1987, "Superimposed Deformations and Magmatic Intrusions in French Western Massif Central and South Eastern Brittany", Metallogenesis of Uranium Deposits (Proceedings of a Technical Committee Meeting in Vienna, 9-12 March 1987), IAEA, in press, STI/PUB/775.
172	Radusinovic, D., 1974, "Zletovska Reka Uranium Deposit", Formation of Uranium Ore Deposits (Proceedings of a Symposium in Athens, 6-10 May 1974), IAEA, Vienna (1974) 593.
417	Rahman, M.A., 1972, Sedimentary Tyuyamunite Deposits in the Dera Ghazi Khan District, West Pakistan: The Nucleus 9, 1-2 pp. 33-38, 1972.
585	Raisanen, E., 1986, "Uraniferous Granitic Veins in the Svecofennidic Schist Belt, Southern Finland", Uranium Deposits in Magmatic and Metamorphic Rocks (Proceedings of a Technical Committee Meeting in Vienna, 29 Sept.-3 Oct.1986), IAEA, in press, STI/PUB/767.
174	Ramaekers, P.P. and Dunn, C.E., 1976, "Geology and Geochemistry of the East Margin of the Athabasca Basin", (Proceedings of a Symposium on Uranium in Saskatchewan, Nov. 1976), Saskatchewan Geological Society, Spec. Pub.3, (1977) 297.
175	Ramirez, E., 1969, "Estudio Geologico de los Yacimientos Uraniferos de Measa de Poyato y Hoya del Lobo, (Badaj Oz), Espana", Inst. Geol. y Minero, Bol. Geol. Min., Vol.80, No.6, Espana (1969) 547.
740	Rangel, C. and Sosa, J., 1958, Reconocimiento Geologico Casma-Culebras (JCEA, 1958), referenced in CIEN, Programa Regional Evaluacion Areas Uraniferas (PREU), Secretaria General, Organizacion de los Estados Americanos, Washington, D.C.

TABLE 5: BIBLIOGRAPHY SORTED BY AUTHOR AND TITLE (cont)

NUMBER	REFERENCE
782	Rangel, C , Informe Sobre el Viaje a la Mina Sayapullo, Peru
773	Rangel, C , 1959, Exploracion Geologica-Radimetrica Zona Eten-Pacasmayo R-33, JCEA, Peru
176	Rao, B V Ramo, 1975, 'Discovery of the Uraniferous Precambrian Conglomerates at Chikmaglur, Karnataka, India , Current Science Vol 44, (1975) 174
1516	Rapport Mensuel Juin 1983 DNGM 856
338	Rayner, E O , 1960, New South Wales Note on Uranium prospecting and reserves in Australia Country File, Australia, Au-10
486	Redden, J A , in press, "Uraniferous Early Proterozoic Conglomerates of the Black Hills, South Dakota, USA", Uranium Deposits in Proterozoic Quartz-Pebble Conglomerates (Report of the Working Group on Uranium Geology), IAEA, Vienna (in press), IAEA-TECDOC-427
430	Reed, J J 1978, Radioactive Occurrences in Lesotho, Special Report JR/6 Project LES/73/021 Exploration for Minerals Phase II Dep of Mines and Geology, UNDP
478	Reimer, G M , 1986 "Gaseous Emanations Associated with Sandstone-type Uranium Deposits , Geological Environments of Sandstone-type Uranium Deposits (Report of the Working Group on Uranium Geology), IAEA, Vienna (1986) 335 IAEA-TECDOC-328
379	Republica Mexicana, Map of Sites and Types of Deposits with Uranium Minerals and Their Tectonic Setting Country File, Mexico, MX-16
383	Republica Mexicana, Reservas de Mineral de Uranio en la Republica Mexicana IAEA Country File, Mexico, MX-14
801	Ribeiro, E , Miyasaki G S & Santos Filho, J L , 1985, Projeto Rio Cris Talino - Sintese Geologica - Nuclebras - Internal Report
3044	Rich R A and Barabas, A H , 1979, 'Genetic Implications of Preliminary Mineralogical Paragenetic and Fluid Inclusion Data for the Schwarzwalder Uranium Mine Colorado', Vein-type and Similar Uranium Deposits in Rocks Younger than Proterozoic (Proceedings of Technical Committee Meeting in Lisbon, 24-28 September 1979), IAEA, Vienna (1982) 181
221	Rich, R A , Holland H D and Peterson, U 1975, Vein-Type Uranium Deposits, GJO-1640 USERDA, Grand Junction, Colorado, (1975)
388	Rich, R A , Holland H D and Peterson U , 1977, Hydrothermal Uranium Deposits, Elsevier Scientific Publishing Co 1977
3212	Richardson, K A 1978, "High Sensitivity Airborne Radiometric Surveying over Tropical and Rain Forest Areas', Uranium Deposits in Latin America Geology and Exploration (Proceedings of a Regional Advisory Group Meeting Lima, Peru, 4-8 Dec 1978), IAEA Vienna (1981) 63
179	Ridge, J D , 1975, Annotated Bibliographies of Mineral Deposits in Africa, Asia (Exclusive of the USSR) and Australia, New York (1975), Pergamon Press Inc , 546P
3039	Rimsaite, J , 1979, 'Chemical and Isotopic Evolution of Radioactive Minerals in Remobilized Vein-type Uranium Deposits , Vein-type and Similar Uranium Deposits in Rocks Younger than Proterozoic (Proceedings of Technical Committee Meeting in Lisbon, 24-28 September 1979), IAEA, Vienna (1982) 35
588	Rimsaite J , 1986, 'Genetic Significance of Inclusions and Fracture Fillings in Magmatic and Metamorphic Rocks from Selected Canadian Uranium Occurrences , Uranium Deposits in Magmatic and Metamorphic Rocks (Proceedings of a Technical Committee Meeting in Vienna, 29 Sept -3 Oct 1986), IAEA, in press, STI/PUB/767

TABLE 5: BIBLIOGRAPHY SORTED BY AUTHOR AND TITLE (cont.)

NUMBER	REFERENCE
392	RME-4524, 1958, Reconnaissance for Uranium in the Mamina Area, Province of Tarapaca, Chile.
397	RME-4525, 1958, Reconnaissance for Uranium in the Iquique Area, Province of Tarapaca, Chile.
398	RME-4526, 1958, Reconnaissance for Uranium in the Salamanca Area, Province of Coquimbo, Chile.
396	RME-4527, 1958, Reconnaissance for Uranium in the Elqui-Vicuna Area, Province of Coquimbo, Chile.
401	RME-4534, 1959, Reconnaissance for Uranium in the Tocopilla Area, Province of Antofagasta, Chile.
402	RME-4535, 1961, Reconnaissance for Uranium in the Antofagasta Area, Province of Antofagasta, Chile.
403	RME-4539, 1962, Reconnaissance for Uranium in the Copiapo Area, Province of Atacama, Chile.
393	RME-4557, 1962, Reconnaissance for Uranium in the Aisen Area Province of Aisen, Chile.
707	RME-4557, 1962, Reconnaissance for Uranium in the Aisen Area, Province of Aisen, Chile, USAEC.
394	RME-4565, 1961, Reconnaissance for Uranium in the Chanaral-Taltal Area, Provinces of Antofagasta and Atacama, Chile.
399	RME-4567, 1961, Reconnaissance for Uranium in the San Pedro de Atacama and Logo Areas, Province of Antafagasta, Chile.
400	RME-4568, 1960, Reconnaissance for Uranium in the Anca Area Province of Tarapaca, Chile.
395	RME-4571, 1962, Reconnaissance for Uranium in the Colimapu Formation of Central Chile.
180	Robault, M., 1958, Geologie de l'Uranium, Paris, Masson et Cie., 462P.
343	Roberts, D.E. and Hudson, G.R.T., 1984, "The Olympic Dam Copper, Uranium, Gold Deposit, Roxby Downs, South Australia", Proterozoic Unconformity and Stratabound Uranium Deposits (Report of the Working Group on Uranium Geology), IAEA, Vienna (1984) 69, IAEA-TECDOC-315.
1111	Roberts, D.E., 1985, "The Olympic Dam Copper-Uranium-Gold Deposit", Recognition of Uranium Provinces (Proceedings of a Technical Committee Meeting in London, 18-20 September 1985), IAEA, in press, STI/PUB/736.
181	Robertson, D.S. and Lattanzi, C.R., 1974, "Uranium Deposits of Canada", Geoscience Canada, Vol.1, No.2, (1974) 8.
3024	Robertson, D.S., 1970, "Uranium: Its Geological Occurrence as a Guide to Exploration", Uranium Exploration Geology (Proceedings of a Panel in Vienna, 13-17 April 1970), IAEA, Vienna (1970) 267.
182	Robertson, D.S., 1974, "Basal Proterozoic Units as Fossil Time Markers and Their Use in Uranium Prospecting", Formation of Uranium Ore Deposits (Proceedings of a Symposium in Athens, 6-10 May 1974), IAEA, Vienna (1974) 495.
3084	Rodrigo, F. and Belluco, A., 1979, "Discovery of the Sierra Pintada Uranium District, Mendoza Province, Argentina", Uranium Exploration Case Histories (Proceedings of an Advisory Group Meeting in Vienna, 26-29 November 1979), IAEA and NEA(OECD), Vienna (1981) 23.
2001	Rodrigo, F., Olsen, H. and Belluco, A.E., 1986, "Surficial Uranium Deposits in Argentina: Surficial Uranium Deposits", Report of the Working Group on Uranium Geology, IAEA, Vienna (1984) 113, IAEA-TECDOC-322.

TABLE 5· BIBLIOGRAPHY SORTED BY AUTHOR AND TITLE (cont)

NUMBER	REFERENCE
185	Rodrigo, F , 1978, "Programa Nacional de Desarrollo de los Recursos Uraniferos de la Argentina", Uranium Deposits in Latin America Geology and Exploration (Proceedings of a Regional Advisory Group Meeting in Lima, Peru, 4-8 December 1978), IAEA, Vienna (1981) 395
184	Rodrigo, F , 1980, 'Uranium Deposits in the Eo-Gondwana in Argentina", Meeting on the Geological and Tectonic Correlation of the South American and African Continents in Vienna, July 1980, IAEA, Working Paper and Map, 1 5,000,000
183	Rodrigo F , 1981, Desarrollo y Produccion de Materias Primas Nucleares en Argentina 2DA Edicion CNEA, Argentina P 43
531	Rodriguez Torres R , Yza Domiguez, R Chavez Aguirre, S E and Constantino, H E , 1976, "Rocas Volcanicas y su Potencial Como Objectivos para Prospectar Uranio', Exploration for Uranium Ore Deposits (Proceedings of a Symposium in Vienna, 29 March - 2 April 1976), IAEA and NEA(OECD), Vienna (1976) 601
833	Rodriguez E J , 1978, Informe Sobre Mision en Bolivia OIEA y CNEA
3225	Rodriguez, H et al, 1978, "Manifestaciones Uraniferas Conocidas en Colombia", Uranium Deposits in Latin America Geology and Exploration (Proceedings of a Regional Advisory Group Meeting Lima, Peru, 4-8 Dec 1978), IAEA, Vienna (1981) 301
761	Rogers K , 1954, Uranium Occurrence at the Colquijirca Mine, Central Peru, USAEC, JCEA, Peru
736	Rojo, L , 1982, Evaluacion Geologica Preliminar del Prospecto Uranifero Quebrada el Durazno y Reconocimiento Preliminar de algunas Anomalias Uraniferas en el Sector Estacion Pererreyas Provincia de Limari, IV-Region, III Congreso Geologico Chileno, Concepcion, Chile
716	Rojo, L , 1982 Exploracion General Uranio del Sector Estacion Pererryes Provincia de Limari, IV-Region III Congreso Geologico Chileno, Concepcion, Chile
713	Rojo, M , Varela, J , 1983, Estudio Preliminar Petrologico y Geoquimico por Uranio y Fosforo de las Fosforitas de Bahia Inglesa, Revista Nucleotecnica No 4, CCHEN, Chile (1983)
721	Rojo, M , 1976, Reconocimiento Preliminar de las Anomalias Radioactivas Terrestres, Minas Teresita y Mina Dos Hermanos, III-Region, CCHEN, Inedito, Chile (1976)
712	Rojo, M , 1982, Exploracion de Uranio en Rocas Fosfaticas, Comunicacion Tecnica Rev Nucleotecnica No 3 STGO, CCHEN, Chile (1982)
728	Rojo, M , 1982, Exploracion General por Uranio del Sector Estacion Peyerreyeres, Provincia de Limari, IV-Region, III-Congreso Geologico Chileno, Concepcion Chile
373	Rolando Castillo, M and Fernando Marin, G , 1981, Prospeccion de Uranio en Costa Rica, Informe de Progreso CODESA Country File, CR-4
584	Rong, J and Han, Z 1986, "The Characteristics and Genesis of Uranium Mineralization in the Giant-Grained Alaskite in "H" Area', Uranium Deposits in Magmatic and Metamorphic Rocks (Proceedings of a Technical Committee Meeting in Vienna 29 Sept -3 Oct 1986), IAEA, in press, STI/PUB/767
936	Rossi, et al , 1979, Informe las Canas Programa de Prospeccion de Uranio
187	Roubault, M , 1955, 'Uranium Deposits of France and French Overseas Territories', (Proceedings of the International Conference on the Peaceful Uses of Atomic Energy, Geneva 1955), Vol 6, Geneva (1956) 152
186	Roubault, M , 1958, Geology de l'Uranium Paris, Masson et Cie , 462P

TABLE 5: BIBLIOGRAPHY SORTED BY AUTHOR AND TITLE (cont.)

NUMBER	REFERENCE
529	Rowntree, J.C. and Mosher, D.V., 1976, "Case History of the Discovery of the Jabiluka Uranium Deposits, East Alligator River Region, Northwest Territory of Australia", Exploration for Uranium Ore Deposits (Proceedings of a Symposium in Vienna, 29 March - 2 April 1976), IAEA and NEA(OECD), Vienna (1976) 551.
363	Rowntree, J.C. and Mosher, D.V., 1976, "Jabiluka Uranium Deposits", AAEC Uranium Fields Tour, Field Trip Manual, IAEA Contry File AU-26..
3088	Rowntree, J.C. and Mosher, D.V., 1979, "Discovery of the Jabiluka Uranium Deposits, East Alligator River Region, Northern Territory of Australia", Uranium Exploration Case Histories (Proceedings of an Advisory Group Meeting in Vienna, 26-29 November 1979), IAEA and NEA(OECD), Vienna (1981) 171.
3040	Ruhland, M., 1979, "Exemples D'Organisation des Reseaux de Fractures Mineralises dans Divers Modeles Structuraux", Vein-type and Similar Uranium Deposits in Rocks Younger than Proterozoic (Proceedings of Technical Committee Meeting in Lisbon, 24-28 September 1979), IAEA, Vienna (1982) 47.
189	Ruzicka, V., 1975, New Sources of Uranium Types of Uranium Deposits Presently Unknown in Canada, Canada Geological Survey Paper 75-26, P.13-20
3204	Ruzicka, V., 1984, "Unconformity-related Uranium Deposits in the Athabasca Basin Region, Saskatchewan", Proterozoic Unconformity and Stratabound Uranium Deposits (Report of the Working Group on Uranium Geology), IAEA, Vienna (1984) 217, IAEA-TECDOC-315.
1106	Ruzicka, V., 1985, "Geology and Genesis of Uranium Deposits in the Early Proterozoic Blind River-Elliot Lake Basin, Ontario, Canada", Recognition of Uranium Provinces (Proceedings of a Technical Committee Meeting in London, 18-20 September 1985), IAEA, in press, STI/PUB/736.
188	Ruzicka, V.,1971, Geological Comparison between East European and Canadian Uranium Deposits, Canada Geological Survey Paper 70-48, 196P.
771	Ryan, D. and Cutulo, F., 1954, USAEC Preliminary Reconnaissance Report DJR-18, JCEA, Peru.
778	Ryan, D. and Vasquez, H., 1955, Preliminary Report Pegmatite Deposits, Pampacolca, JCEA, Peru.
763	Ryan, D. and Zelaya, M., 1954, Radiometric Survey and Sampling of Eliana Mine, Peru, USAEC Report RME-4503.
190	Ryan, G.R., 1977, "U in Australia", Geology, Mining and Extraction Processes in Uranium (Proceedings of an International Symposium in London, Jan. 1977), Inst. Min. Metall. and Comm. Euro. Commun., London (1977) 24
191	Saad, S., 1974, Aspectos da Mineralizacao Uranifera en Figueira, CNEN, Brazil, Bol. No.8, 11P.
805	Saad, S., 1974, Aspectos Economicos do aproveitamento do Uranio associadaos Fosfatos do Nordeste, Bol. No. 7, MME - CNEN, Rio de Janiero, Brazil, 46p.
372	Saad, S., 1984, Informe Al Gobierno de la Republica Oriental de Uruguay: Programma de Prospeccion de Uranio.
431	Saadi, T.A. and Shaaban, M.R., 1981, Uranium in Jordanian Phosphates and its Distribution in the Beneficiation Processes: Arab Mining Journal (A.M.J.) V.1, No. 3.
494	Saager, R., Stupp, H.D., Vorwerk, R., Theil, K. and Hennig, G.J., in press, Interpretation of Alpha- and Gamma-Spectrometric Data from Precambrian Conglomerates: A Case Study from the Denny Dalton Uranium Prospect, Northern Zuzuland, South Africa: Uranium Deposits in Proterozoic Quartz-Pebble Conglomerates: Report of the Working Group on Uranium Geology, IAEA, Vienna (in press), IAEA-TECDOC-427.

TABLE 5: BIBLIOGRAPHY SORTED BY AUTHOR AND TITLE (cont.)

NUMBER	REFERENCE
416	Saeed Moghal, M., Geological Map of Tribal Belt of Dera Ghazi, Khan, Dera Ismail Khan District, West Pakistan Showing Uranium Occurrences: Country File, Pakistan, PK3.
807	Sagawa, A. et al, 1969, Geology and Uranium Occurrence in the Futoro Area, Hokkaido, Japan. Rept. Geol. Surv. Japan 232, 469 and 481.
824	Sakamaki, Y. et al, 1961, Uraniferous Ore Deposits at Kunokawa Mine, Gifu Prefecture, Rept. Geol. Surv. Japan 190, 208 and 213.
407	Sakamaki, Y., 1985, "Geologic Environments of Ningyo-Toge and Tono Uranium Deposits, Japan", Geological Environments of Sandstone Type Uranium Deposits (Report of the Working Group on Uranium Geology), IAEA, Vienna (1986) 135, IAEA-TECDOC-328.
702	Salinas, J., 1981, Verificacion de las Principales Anomalias Aeroradiometry de las Hojas del IGM a Escala 1:50.000 Embalse Rcoleta y Andacolla, Area 3 del Proyecto CHI/74/005, CCHEN, Inedito, Chile (1981).
853	Salman, A.B , 1975, Structural and Radioactivity of the Phosphate Deposits, East Luxor, Ein Shams University, Cairo, Egypt.
506	Samama, J.C , 1984, "Uranium in Lateritic Terranes", Surficial Uranium Deposits (Report of the Working Group on Uranium Geology), IAEA, Vienna (1984) 53, IAEA-TECDOC-322.
344	Sanford, R.F., 1985, "Origin of Sandstone-Hosted Uranium Deposits Frome Embayment, South Australia", Geological Environments of Sandstone-Type Uranium Deposits (Report of the Working Group on Uranium Geology), IAEA, Vienna (1986) 297, IAEA-TECDOC-328.
3234	Santos, R., 1978, "Geology and Mining Development of the C-09 Uranium Deposit", Uranium Deposits in Latin America: Geology and Exploration (Proceedings of a Regional Advisory Group Meeting Lima, Peru, 4-8 Dec 1978), IAEA, Vienna (1981) 533.
577	Saraswat, A.C. and Mahadevan, T.M., 1987, "On the Genetic Aspects of Uranium Mineralization in Himalaya", Metallogenesis of Uranium Deposits (Proceedings of a Technical Committee Meeting in Vienna, 9-12 March 1987), IAEA, in press, STI/PUB/775.
3059	Sarawat, A.C. et al, 1975, "Recognition of a Favourable Uraniferous Area in Sediments of Meghalaya, India: A Case History", Recognition and Evaluation of Uraniferous Areas 9Proceedings of a Technical Committee Meeting in Vienna, 17-21 November 1975), IAEA, Vienna, (1977) 165.
1062	Sarkar, S.C., 1986, "The Problem of Uranium Mineralization in Precambrian Metamorphic Shear Tectonites - With Particular Reference to the Singhbhum Copper-Uranium Belt, Eastern India", Vein Type Uranium Deposits (Report of the Working Geoup on Uranium Geology), IAEA, Vienna (1986) 9, IAEA-TECDOC-361.
808	Sato, C. and Omor, K., 1962, New Occurrence of coffinite from Hamaki district, Iwate prefecture. (Abstract) J. Japan Assoc. Min. Pet. Econ. Geol. Meeting.
831	Sato, C. et al, 1961, Uranium Mineralization with Syenitization: Uranium, The Resource and Mineralogy, Asakurashoten press, p 444 and 448.
821	Sato, C., 1960, Coffinite from Tazawako, Akita Prefecture, Report AFC, Japan.
3070	Saviaro, K, 1977, "Airborne Gamma-ray Spectrometric Survey in Zambia", Uranium Deposits of Africa: Geology and Exploration (Proceedings of a Regional Advisory Group Meeting in Lusaka, 14-18 November 1977), IAEA, Vienna (1979) 157.
1065	Schindlmayr, W.E. and Beerbaum, B., 1986, "Structure-Related Uranium Mineralization in the Westmoreland District, Queensland, Australia", Vein Type Uranium Deposits (Report of the Working Group on Uranium Geology), IAEA, Vienna (1986) 85, IAEA-TECDOC-361.

TABLE 5: BIBLIOGRAPHY SORTED BY AUTHOR AND TITLE (cont.)

NUMBER	REFERENCE
554	Schmitt, J.M. and Clement, J.Y., 1987, "Triassic Regolithization: A Major Stage of Pre-Enrichment in the Formation of Unconformity Related Deposits in Southern France", Metallogenesis of Uranium Deposits (Proceedings of a Technical Committee Meeting in Vienna, 9-12 March 1987), IAEA, in press, STI/PUB/775.
451	Scientica Sinica, 1977, "Uranium Deposit in the Saima Alkaline Massif, Northeast China", Scientia Sinica, Vol. XXI No. 3, (May-June 1978).
3090	Scott,F., 1979, "Midwest Lake Uranium Discovery, Saskatchewan, Canada", Uranium Exploration Case Histories (Proceedings of an Advisory Group Meeting in Vienna, 26-29 November 1979), IAEA and NEA(OECD), Vienna (1981) 221.
427	Searle, D.L., 1961, Prospecting for Radioactive Minerals, Report to the Government of Burma: TA Report No. 20, WP/5120, IAEA.
192	Seeland, D.A., 1975, Eocene Fluvial Drainage Patterns and their Implications for Uranium and Hydrocarbon Exploration in the Wind River Basin, Wyoming: USGS, 1975.
193	Seeland, D.A., 1976, Relationships Between Early Tertiary Sedimentary Patterns and Uranium Mineralization in the Powder River Basin, Wyoming: Geology and Energy Review, (1976).
829	Sekine, Y. et al, 1961, Uraniferous ore Deposits in Kurayoshi Area, Tottori prefecture, Rept. Geol. Surv. Japan 190, 300 and 309.
194	Sen, D.B., 1977, "A Brief Note on the Geology and Occurrence of Uranium at Bodal, District Rajnandgaon (M.P.)", Current Science, Vol. 46, (1977) 605.
3220	Severne, B., Penaherrera, P.F. and Fiallos, V.S., 1978, "Uranium Exploration in Ecuador", Uranium Deposits in Latin America: Geology and Exploration (Proceedings of a Regional Advisory Group Meeting Lima, Peru, 4-8 Dec. 1978), IAEA, Vienna (1981) 179.
311	Severne, B., 1979, Uranium Prospection: Report to the Government of Ecuador, 26 Aug. 1977-25 Nov. 1978, TA Report No. 1434.
866	Shalaby, M.H., 1985, "Geology and Radioactivity of Wadi Dara area, Northern Eastern Desert of Egypt", Ph. D. Thesis, Faculty of Sciences, Alexandria University, Egypt, (1985).
225	Shalit, J., 1981, Statement to Engineering and Mining Journal on the status and operating cost of the Rotem Fertilizer Plant.
413	Shawe, D.R., 1974, Proposal to Evaluate Radioactive Mineral Resources of Thailand: Project Report, Thailand Investigations (IR) TH-15.
426	Shazly El, E.M., 1985, Studies on Nuclear Raw Materials in Egypt.
432	Shepherd, J.H., 1966, Exploration for Radioactive Materials in the Kingdom of Saudi Arabia, June 1963-May 1966.
195	Sheridan, D.M., 1967, Geology and Uranium Deposits of the Ralston Buttes District, Jefferson County, Colorado: USGS Prof. Paper 520, 121P.
812	Shimada, T. et al., 1961, Geological and Radiometric Surveys in the Nabojo District of Niigata prefecture, Rept. Geol. Sirv. Japan 232, 631 and 640.
820	Shimada, T. et al, 1969, Geology and Uranium Deposits in Tazawako Town Akita Prefecture. Rept. Geol. Surv. Japan 232, 489 and 505.
830	Shimazu, M. et al, Uraniferous Ore Deposits at Ahe and Ososo Mine, Okayama Prefecture, Rept. Geol. Surv. Japan 190, 239 and 253.

TABLE 5: BIBLIOGRAPHY SORTED BY AUTHOR AND TITLE (cont.)

NUMBER	REFERENCE
196	Shimkin, D B , 1949, "Uranium Deposits in the USSR", Science, Vol 109, (1949) 58
818	Shimozu, M et al, 1969 Geology and Uranium-bearing Conglomerate in the Vicinity of Sanagawa, Asaki-mura, Higashatagawa-gun Yamagata Prefecture, Rept Geol Surv Japan, 232, 519 and 533
197	Sibbald, T I et al, 1976, Geological Setting of U Mineralization in Northern Saskatchewan , (Proceedings of a Symposium on Uranium in Saskatchewan Nov 1976), Saskatchewan Geological Society, Special Pub No 3, (1977) 51
1105	Sibbald, T I , 1985, 'Geology and Genesis of the Athabasca Uranium Depsosits , Recognition of Uranium Provinces (Proceedings of a Technical Committee Meeting in London, 18-20 September 1985), IAEA, in press, STI/PUB/736
514	Simonsen, H A and Floeter, W , 1984, 'Beneficiation of Surficial Uranium Deposits", Surficial Uranium Deposits (Report of the Working Group on Uranium Geology), IAEA, Vienna (1984) 101, IAEA-TECDOC-322
198	Simov S , 1977, IUREP National Favourability Studies, Gabon No 91 IAEA
3071	Simov, S D , 1977, 'Uranium Epochs", Uranium Deposits of Africa Geology and Exploration (Proceedings of a Regional Advisory Group Meeting in Lusaka, 14-18 November 1977), IAEA Vienna (1979) 191
1113	Simov, S D , 1985, "Formation of Uranium Provinces', Recognition of Uranium Provinces (Proceedings of a Technical Committee Meeting in London, 18-20 September 1985), IAEA, in press, STI/PUB/736
581	Simov S D , 1986, "Uranium Deposits in Foothills of a Granitic Massif", Uranium Deposits in Magmatic and Metamorphic Rocks (Proceedings of a Technical Committee Meeting in Vienna 29 Sept - 3 Oct 1986), IAEA, in press, STI/PUB/767
553	Simov, S D , 1987, "Migration of Uranium , Metallogenesis of Uranium Deposits (Proceedings of a Technical Committee Meeting in Vienna, 9-12 March 1987), IAEA, in press, STI/PUB/775
1103	Simpson, P R and Hurdley, J , 1985, "Granites as Indicators of Uranium Provinces", Recognition of Uranium Provinces (Proceedings of a Technical Committee Meeting in London, 18-20 September 1985), IAEA, in press, STI/PUB/736
590	Simpson, P R , Twist, D and Crockett, R N , 1986, 'The Uranium Potential of the Bushveld Complex, South Africa, A Study of the Acid Igneous Rocks', Uranium Deposits in Magmatic and Metamorphic Rocks (Proceedings of a Technical Committee Meeting in Vienna, 29 Sept -3 Oct 1986), IAEA, in press, STI/PUB/767
574	Simpson, P R , 1987, "Uranium Metallogeny, Magmatism and Structure in Southeast China", Metallogenesis of Uranium Deposits (Proceedings of a Technical Committee Meeting in Vienna, 9-12 March 1987), IAEA, in press, STI/PUB/775
1060	Sinclair, J H , 1943, Preliminary Bibliographical Report of Uranium Mineral Occurrences in Bulgaria Country File BG-3
579	Singh, S N , Krishnamurthy, P and Mahadevan, T M , 1987, 'Uranium Mineralization in the Rhyolite-Basalt Province of the Dongargarh Super Group, Central India", Metallogenesis of Uranium Deposits (Proceedings of a Technical Committee Meeting in Vienna, 9-12 March 1987), IAEA, in press, STI/PUB/775
3074	Slansky, M , 1977, "Repartition et Possibilites de Concentration de l Uranium dans les Phosphates Sedimentaires" Uranium Deposits of Africa Geology and Exploration (Proceedings of a Regional Advisory Group Meeting in Lusaka, 14-18 November 1977), IAEA, Vienna (1979) 239
12	Slee, J 1977 Australian Mines Handbook 1976-77, P 61-155

TABLE 5: BIBLIOGRAPHY SORTED BY AUTHOR AND TITLE (cont.)

NUMBER	REFERENCE
530	Smith, A.Y. et al, 1976, "The Role of Geochemical Prospecting in Phased Uranium Exploration: A Case History", Exploration for Uranium Ore Deposits (Proceedings of a Symposium in Vienna, 29 March - 2 April 1976), IAEA and NEA(OECD), Vienna (1976) 575.
534	Smith, A.Y., Cameron, J. and Barretto, P.M.C., 1976, "Uranium Geochemical Prospecting in Austria", Exploration for Uranium Ore Deposits (Proceedings of a Symposium in Vienna, 29 March - 2 April 1976), IAEA and NEA(OECD), Vienna (1976) 657.
3031	Smith, E.E.N, 1974, "Review of Current Concepts Regarding Vein Deposits of Uranium", Formation of Uranium Ore Deposits (Proceedings of a Symposium in Athens, 6-10 May 1974), IAEA, Vienna (1974) 551.
199	Sorensen, H. et al, 1974, Uranium Deposit at Kvenefjeld, Ilimaussaq Intrusive, Southern Greenland, Geol. Res., Beneficiation: Geol. Survey of Greenland, Report No.60, 1974, 54P.
200	Sorensen, H., 1970, "Occurrence of Uranium in Alkaline Igneous Rocks", Uranium Exploration Geology (Proceedings of a Panel in Vienna, 13-17 April 1970), IAEA, Vienna (1970) 161.
3020	Sorenson, H., 1970, "Low-grade Uranium Deposits in Agpaitic Nepheline Syenites, South Greenland", Uranium Exploration Geology (Proceedings of a Panel in Vienna, 13-17 April 1970), IAEA, Vienna (1970) 161.
3053	Sorenson, H., 1975, "Features of the Distribution of Uranium in Igneous Rocks - Uranium Deposits Associated with Igneous Rocks", Recognition and Evaluation of Uraniferous Areas (Proceedings of a Technical Committee Meeting in Vienna, 17-21 November 1975), IAEA, Vienna (1977) 47.
770	Sosa, J. and Davila, J., 1962, Exploracion del Area del Nevado de Huayonay, JCEA, Peru.
749	Sosa, J. and Davila, J., 1963, Prospeccion por Radioactivos, Dpto. Tacna y Moquegua, JCEA No. 3, Peru.
762	Sosa, J. Herrera, W., Arroyo, G., 1973, Evaluacion Preliminar por Uranio de la Mina Colquijirca, IPEN, Peru.
746	Sosa, J., Herrera, W. and Arroyo, G., 1972, Verificacion y Reconocimiento Terrestre de las Anomalias Radiactivas Detectadas por la Prospeccion Aerea en el Dpto. de Ica, JCEA, Peru.
744	Sosa, J., Herrera, W. and Arroyo, G., 1974, Minerales Radioactivos JCEA, Peru.
760	Sosa, J., Orozco, C. and Saldarriaga, J., 1969, Informe Geologico-Radimetrico, Area Churin, JCEA, Peru.
3223	Sosa, J.E., Arroyo, G. y Belluco, A.E., 1978, "Antecedentes de la Prospeccion y Analisis de la Favorabilidad Geoloico-Uranifera del Peru", Uranium Deposits in Latin America: Geology and Exploration (Proceedings of a Regional Advisory Group Meeting Lima, Peru, 4-8 Dec. 1978), IAEA, Vienna (1981) 253.
3083	South African Atomic Energy Board, 1979, "The Southern Karoo Uranium Deposit, South Africa", Uranium Exploration Case Histories (Proceedings of an Advisory Group Meeting in Vienna, 26-29 November 1979), IAEA and NEA(OECD), Vienna (1981) 15.
386	South, S.A., Uranium in Australia: Country File, Australia Au-16.
201	Southern Interstate Nuclear Board, 1969, Uranium in the Southern United States, Washington, Atomic Energy Comm. Rept. Wash-1128, P. 78-90.
951	SPE, 1981, Recherches et evaluation des phosphates du Bas-Zaire: Rapport technique de la Campagne SPE - PNUD, 1978-1980, Kinshasa, Zaire (1981).

TABLE 5 BIBLIOGRAPHY SORTED BY AUTHOR AND TITLE (cont)

NUMBER	REFERENCE
340	Spencer-Jones, D and Bell, G , 1955, Victoria Note on Uranium Prospecting and Reserves in Australia, Country File, Australia, AU-10
202	Staatz, M H and Carr, W J 1964, Geology and Mineral Deposits of the Thomas and Dugway Ranges, Juab and Tooelle Counties, Utah USGS Prof Paper 415, 188p
561	Staffelback, C et al, 1987, 'The Fracturing of the Uranium Ore Deposit of Lodeve (France) Mode of Formation and Filling", Metallogenesis of Uranium Deposits (Proceedings of a Technical Committee Meeting in Vienna, 9-12 March 1987), IAEA in press, STI/PUB/775
1115	Steenfelt, A and Armour-Brown A 1985 "Characteristics of the South Greenland Uranium Province', Recognition of Uranium Provinces (Proceedings of a Technical Committee Meeting in London, 18-20 September 1985), IAEA, in press STI/PUB/736
3087	Stewart, B D 1979, 'Exploration of the Uranium Reefs of Cooke Section, Radfontein Estates Gold Mining Company (Witwatersrand) Ltd, South Africa", Uranium Exploration Case Histories (Proceedings of an Advisory Group Meeting in Vienna 26-29 November 1979), IAEA and NEA(OECD), Vienna (1981) 141
3075	Stipanicic, P N and Belluco, A E , 1981, "Favorabilidad Geologico-Uranifera de America del Sur , Geology and Metallogenesis of Uranium Deposits of South America (Proceedings of a Working Group Meeting San Luis Argentina 21-23 September 1981) IAEA, Vienna (1984) 1
3045	Stipanicic, P N et al, 1979, 'Vein-type and Similar Uranium Deposits of Argentina Summary Information', Vein-type and Similar Uranium Deposits in Rocks Younger than Proterozoic (Proceedings of Technical Committee Meeting in Lisbon, 24-28 September 1979) IAEA Vienna (1982) 211
3022	Stipanicic, P N , 1970, "Conceptos Geoestructurales Generales Sobre la Distribucion de los Yacimientos Uraniferos con Control Sedimentario en la Argentina y Posible Aplicacion de los Mismos en el Resto de Sudamerica", Uranium Exploration Geology (Proceedings of a Panel in Vienna, 13-17 April 1970), IAEA, Vienna (1970) 205
203	Stipanicic, P N , 1972, 'Perspectiva sobre los Recurses y la Demanda de Uranio en la Republic Argentina", The Peaceful Uses of Atomic Energy (Proceedings of the 4th International Conference, 1972), U N and IAEA, Vol 8, (1972) 81
3093	Stoick, A F , Boltz, K L and Buswell, M D , 1979, "Discovery of Uranium Deposits Near Oshoto East Central Powder River Basin Wyoming, USA', Uranium Exploration Case Histories (Proceedings of an Advisory Group Meeting in Vienna, 26-29 November 1979), IAEA and NEA(OECD), Vienna (1981) 293
589	Strnad, J , 1986, "Global Metallotects and Regional Basement Controls of Unconformity-Type Uranium Deposits of the Athabasca Basin (Canada)', Uranium Deposits in Magmatic and Metamorphic Rocks (Proceedings of a Technical Committee Meeting in Vienna, 29 Sept -3 Oct 1986), IAEA in press, STI/PUB/767
1124	Strnad, J G , 1979, "Genetic Models and their Impact on Uranium Exploration in the Athabasca Sandstone Basin, Saskatchewan Canada', Uranium in the Pine Creek Geosyncline (Proceedings of an International Symposium in Sydney 4-8 June 1979), IAEA, Vienna (1980) 631
1072	Strnad, J G , 1986, "Contribution to the Problems on Pre-Variscan Precursers of Uranium Vein Deposits in the Bohemian Massif', Vein Type Uranium Deposits (Report of the Working Group on Uranium Geology), IAEA, Vienna (1986) 319, IAEA-TECDOC-361
1010	Stuckless, J S and Troeng, B , 1984, "Uranium Mineralization in Response to Regional Metamorphism at Lilljuthatten, Sweden", Economic Geology, Vol 79, No 3, (May 1984) 509

TABLE 5: BIBLIOGRAPHY SORTED BY AUTHOR AND TITLE (cont.)

NUMBER	REFERENCE
800	Surcan dos Santos, L C et al, 1984, Atividades da NUCLAM 1976-1983, Relatorio de Sintese 1984, NUCLEBRAS, Rio de Janeiro, 291p
353	Sweetwood, C W , 1977, Crib Mineral Resources File 12, Record No W007520, USGS, Nov 1976
352	Sweetwood, C W , 1977, Crib Mineral Resources File 12, Record No W026834, USGS, April 1977
351	Sweetwood, C W , 1977, Crib Mineral Resources File 12, Record No W026848, USGS, April 1977
204	Tan, H , 1977, "Geochemical Case History in the Key Lake Area", Uranium in Saskatchewan", (Proceedings of a Symposium, 10 Nov 1976), Saskatchewan Geological Society, Special Pub No 3, (1977) 323
572	Tarkhanov, A V , 1987, 'Spatio-Chronological Position of the Pre-Cambrian Uranium Deposits", Metallogenesis of Uranium Deposits (Proceedings of a Technical Committee Meeting in Vienna, 9-12 March 1987), IAEA, in press, STI/PUB/775
425	Tauchid, M , 1978, Uranium Geochemical Prospection, Report to the Government of the Philippines TA Report No 1541, WP/5/1541
1037	Taupitz, K C , 1979, The Exploitation of Uranium in Northern Greece Country-File, Gr-36
3037	Taylor, D M and Cameron, J , 1979, "Small Veins A Big Future?", Vein-type and Similar Uranium Deposits in Rocks Younger than Proterozoic (Proceedings of Technical Committee Meeting in Lisbon, 24-28 September 1979), IAEA, Vienna (1982) 11
359	Taylor, J , 1968, "Origin and Controls of Uranium mineralization in the South Alligator Valley', Uranium in Australia (Proceedings of a Symposium in London, 16-21 June 1968), The Australian Institute of Mining and Metallurgy, (1968)
937	Taylor, J , 1975, Informe al Gobierno de la Republica Oriental del Uruguay Programa de Prospeccion de Uranio (OIEA) In english, translated in Spanish
420	Taylor, J , 1975, Uranium Exploration, Report to the Government of Afghanistan TA Report No 1037, WP/5/1037
840	TECHNOEXPORT, 1966, The Geological Map of Syria, Scale 1 1,000,000 and 1 500,000, Syrian Arab Republic, Ministry of Industry, Department of Geological and Mineral Resources
1022	Todesco, C , 1984, Uranium Deposits in Italy Uranium Geochemistry, Mineralogy, Geology, Exploration and Resources
501	Toens, P D and Hambleton-Jones, B B , 1984, "Definition and Classification of Surficial Uranium Deposits", Surficial Uranium Deposits (Report of the Working Group on Uranium Geology), IAEA, Vienna (1984) 9, IAEA-TECDOC-322
3210	Toens, P D and le Roux, J P , 1978, "The Permo-Triassic Uranium Deposits of Southern Africa within the African-South America Gondwana Framework", Uranium Deposits in Latin America Geology and Exploration (Proceedings of a Regional Advisory Group Meeting Lima, Peru, 4-8 Dec 1978), IAEA, Vienna (1981) 25
500	Toens, P D , 1984, "Introduction", Surficial Uranium Deposits (Report of the Working Group on Uranium Geology), IAEA, Vienna (1984) 7, IAEA-TECDOC-322
827	Togo, F et al, 1961, Uraniferous ore Deposits at Miyoshi Mine, Okayama prefecture, Rept Geol Surv Japan 190, 223 and 232
557	Toulhoat, P , Bigot, S and Chupeau, J , 1987, "In-Situ Study of Compared Fixation of U, Ca, Na, and K by Pumping Through Multi-Layered Aquifers in Sandstone-Clay Sequential Successions", Metallogenesis of Uranium Deposits (Proceedings of a Technical Committee Meeting in Vienna, 9-12 March 1987), IAEA, in press, STI/PUB/775

TABLE 5: BIBLIOGRAPHY SORTED BY AUTHOR AND TITLE (cont)

NUMBER	REFERENCE
560	Treuil, M and Joron, J L., 1987, "Solid Sources Properties Control of Uranium Content and Concentrations in Magmas", Metallogenesis of Uranium Deposits (Proceedings of a Technical Committee Meeting in Vienna, 9-12 March 1987), IAEA, in press, STI/PUB/775
1009	Troeng, B. and Wilson, M R , 1979, "Geological Setting of Uranium Mineralizations in the Hotagen Area, Central Swedish Caledonides", Vein-type and Similar Uranium Deposits in Rocks Younger than Proterozoic (Proceedings of Technical Committee Meeting in Lisbon, 24-28 September 1979), IAEA, Vienna (1982) 65
205	Tugarinov, A I , 1975, Origin of Uranium Deposits, in A I Tugarinov, Ed , Recent Contributions to Geochemistry and Analytical Chemistry New York , Wiley, P 293-302
575	Turpin, L , Respaut, J P , Cathelineau, M and Leroy, J , 1987, "Application of Sr and Nb Isotope Geochemistry to Uranium Metallogenesis in granitic Environments", Metallogenesis of Uranium Deposits (Proceedings of a Technical Committee Meeting in Vienna, 9-12 March 1987), IAEA, in press, STI/PUB/775
926	Ucakci, S , 1976, Uranium Deposits in Koepruebasi Region (in Turkish) Ankara
3016	Udas G R and Mahadevan, T M , 1974, "Controls and Genesis of Uranium Mineralization in Some Geological Environments in India', Formation of Uranium Ore Deposits (Proceedings of a Symposium in Athens, 6-10 May 1974), IAEA, Vienna (1974) 425
841	UNIGEOCONSULT Damascas University, 1983, Geology of the Palymyides Chain by Geological Cross-Sections, Ministry of Petroleum, Syria
206	Unknown, Geological map of Singhbhum Thrust Belt Showing Uranium Occurrences 1 1,000,000
568	Valdiviezo, P.A , 1987, "Geochemistry of the Uranium Mineralized Achala Granitic Complex, Argentina Comparison with Hercynian Peraluminous Leucogranites of Western Europe', Metallogenesis of Uranium Deposits (Proceedings of a Technical Committee Meeting in Vienna, 9-12 March 1987), IAEA, in press, STI/PUB/775
764	Valencia, J , 1981, Prospeccion Uranifera y Radimetrica Sistematica del Indicio de Picotani (Huacchane), IPEN, Peru
755	Valencia, J , 1984, Evaluacion Geologica-Uranifera de la Pampa Suyufia, Chapi, IPEN, Peru
756	Valencia, J , 1985, Evaluacion Geologica-Uranifera de la Pampa Suyufia, Chapi, IPEN, Peru
759	Valencia, J , 1986, Evaluacion Geologica-Uranifera del Indicio Chilcuno VI, IPEN, Peru
949	van Wambeke, L , 1958, "Etude Preliminaire de la Zone d'Alteration Radioactive de la Pegmatite de Kobokobo (Kivu)', Rapport CEN Bruxelles, Blg 24, R 1491, Extrait du Bull de la Societe de Geol Tome LXVI, Fasc 2, Bruxelles (1958) 268
565	Vanhanen, E., 1987, "The Uraniferous Mineralizations in the Kuusama Schist Belt, Northeastern Finnland', Metallogenesis of Uranium Deposits (Proceedings of a Technical Committee Meeting in Vienna, 9-12 March 1987), IAEA, in press, STI/PUB/775
1061	Varma, H M et al, 1986, Mineralogy of Uranium Ore from Dabguli-Arbai Area, North Kamara District, Karnataka and its Genetic Significance Workshop of Depositional Environment and Economic Significance of Quartz-Pebble (Conglomerate and Associated Sediments in the Late Archean-Early Proterozoic Transition in India (Abstracts)
1070	Vesely, T and Kominek, J , 1986, "Uranium Deposit of Jachymov, Czechoslovakia', Vein Type Uranium Deposits (Report of the Working Group on Uranium Geology), IAEA, Vienna (1986) 293, IAEA-TECDOC-361.

TABLE 5: BIBLIOGRAPHY SORTED BY AUTHOR AND TITLE (cont.)

NUMBER	REFERENCE
207	Vine, J.D., 1962, Geology of Uranium in Coaly Carbonaceous Rocks: USGS Prof. Paper 356-D, P.113-170.
3216	Virreira, V., 1978, "Tecnicas de Exploracion de uranio Empleadas en Bolivia", Uranium Deposits in Latin America: Geology and Exploration (Proceedings of a Regional Advisory Group Meeting Lima, Peru, 4-8 Dec. 1978), IAEA, Vienna (1981) 117.
491	Vogel, W., in press, "The Mineralized Quartz-Pebble Conglomerates of Ghana", Uranium Deposits in Proterozoic Quartz-Pebble Conglomerates (Report of the Working Group on Uranium Geology), IAEA, Vienna (in press), IAEA-TECDOC-427.
208	Vogelsang, D., 1971, The Radioactive Minerals of Northern Tamil Nadu, India, 1:750000 MAP.
210	von Backstrom, J.W., 1970, "The Roessing Uranium Deposit near Swakopmund Southwest Africa", Uranium Exploration Geology (Proceedings of a Panel in Vienna, 13-17 April 1970), IAEA, Vienna (1970) 143.
209	von Backstrom, J.W., 1974, "Other Uranium Deposits", Formation of Uranium Ore Deposits (Proceedings of a Symposium in Athens, 6-10 May 1974), IAEA, Vienna (1974) 605.
3029	von Backstrom, J.W., 1974, "Uranium Deposits in the Karoo Supergroup Near Beaufort West, Cape Province, South Africa", Formation of Uranium Ore Deposits (Proceedings of a Symposium in Athens, 6-10 May 1974), IAEA, Vienna (1974) 419.
1016	Walenta, K., 1947, Neue Funde Sekundaerer Uranmineralien im Mittleren and Noerdlichen Schwarzwald: Country File, Germany Fed. Rep. of, DE-7.
1000	Wallace, A.R., 1986, "Geology and Origin of the Schwartzwalder Uranium Deposit, Front Range, Colorado", Vein Type Uranium Deposits (Report of the Working Group on Uranium Geology), IAEA, Vienna (1986) 159, IAEA-TECDOC-361.
453	Wang, C. and Youxin, E., 1980, "The Uranium Deposits in Shengyuan Volcanic Basin, South China", The Beijing Uranium Geology Research Institute, (1980) 93.
3205	Ward, D.M., 1984, "Uranium Geology, Beaverlodge Area", Proterozoic Unconformity and Stratabound Uranium Deposits (Report of the Working Group on Uranium Geology), IAEA, Vienna (1984) 269, IAEA-TECDOC-315.
861	Wassef, S.N., 1973, "Distribution of Monazite in the Black Sands of Rosetta and Damietta as Well as the Sedimentation Conditions", Ph. D. Thesis, Ain Shams Univ., Cairo, Egypt, (1973).
767	Wendt, J., Von Braun, E., Fauth, H., 1962, Prospeccion de Uranio, Distrito de Vilcabamba, Dpto. Cuzco, Peru, Mision Alemana.
567	Wenrich, K.J. and Sutphin, H.B., 1987, "Lithotectonic Controls Necessary for Formation of Uranium-Rich Solution-Collapse Breccia-Pipe Province, Grand Canyon Region, Arizona", Metallogenesis of Uranium Deposits (Proceedings of a Technical Committee Meeting in Vienna, 9-12 March 1987), IAEA, in press, STI/PUB/775.
477	Wenrich, K.J., 1986, "Hydrogeochemical and Stream Sediment Sampling for Uranium in the Sandstone Environment", Geological Environments of Sandstone-type Uranium Deposits (Report of the Working Group on Uranium Geology), IAEA, Vienna (1986) 317, IAEA-TECDOC-328.
1076	Wenrich, K.J., 1986, "Uranium Mineralization in Collapse Breccia Pipes in Northern Arizona, Western United States". Vein Type Uranium Deposits (Report of the Working Group on Uranium Geology), IAEA, Vienna (1986) 395, IAEA-TECDOC-361.
212	White, M.G. and Pierson, C.T., 1974, Sumaris da Pros Peccas Para Miner. Rad. No Brazil No Per. de 1952-1960: CNEN, Bol.1, 24P.

TABLE 5 BIBLIOGRAPHY SORTED BY AUTHOR AND TITLE (cont)

NUMBER	REFERENCE
213	Whiteside, H C , 1970, 'Uraniferous Precambrian Conglomerates of South Africa', Uranium Exploration Geology (Proceedings of a Panel in Vienna, 13-17 April 1970), IAEA, Vienna (1970) 49
930	Williams, G J , 1974, Economic geology of New Zealand, the Australasian Institute of Mining and Metallurgy Monograph No 4, P 205-209
214	Williams, R M et al, 1971, Uranium and Thorium in Canada - Resources, Production and Potential", Proceedings of the 4th International Conference on the Peaceful Uses Atomic Energy Geneva 1971 Vol 8, (1972) 37
339	Willis, J L and Stevens, B P J , 1971, Uranium The Mineral Industry of New South Wales No 43, Dep of Mines, Geol Survey of New South Wales, 1974
355	Willis, J L and Stevens, B P J , 1974, Uranium Geological Survey of New South Wales
3066	Wilpolt, R H and Simov, S D , 1977, 'Uranium Deposits in Africa", Uranium Deposits of Africa Geology and Exploration (Proceedings of a Regional Advisory Group Meeting in Lusaka, 14-18 November 1977), IAEA, Vienna (1979) 3
518	Wilson, M R , 1984, Uranium Enrichment in European Peat Bogs , Surficial Uranium Deposits (Report of the Working Group on Uranium Geology), IAEA Vienna (1984) 197, IAEA-TECDOC-322
215	Wilson, N L et al, 1964, 'Geology of Vaal Reef Basin in the Klerksdorp Area", Geology of Ore Deposits in South Africa, Geological Society of South Africa, Vol 1, (1964) 399
3211	Wright, R J and Pacer, J C , 1978, "Gases in Uranium Exploration' Uranium Deposits in Latin America Geology and Exploration (Proceedings of a Regional Advisory Group Meeting Lima, Peru 4-8 Dec 1978), IAEA, Vienna (1981) 47
3073	Wright, R J 1977, "Sandstone-type Uranium Deposits', Uranium Deposits of Africa Geology and Exploration (Proceedings of a Regional Advisory Group Meeting in Lusaka, 14-18 November 1977) IAEA Vienna (1979) 219
3072	Wright, R J , 1977, "Unconformity Uranium Deposits', Uranium Deposits of Africa Geology and Exploration (Proceedings of a Regional Advisory Group Meeting in Lusaka, 14-18 November 1977), IAEA, Vienna (1979) 205
823	Yamamoto, I et al, 1974, "Prospecting for Uranium in the Tono District Gifu Prefecture', Mining Geol, Vol 24, (1974) 151 and 168
573	Yao, Z , Liu, Y , Zhu, R , Yang, S and Li, D , 1987, "Uranium Metallogenesis in Southeast China , Metallogenesis of Uranium Deposits (Proceedings of a Technical Committee Meeting in Vienna, 9-12 March 1987), IAEA, in press STI/PUB/775
358	Yates, K R , 1973, Uranium Exploration in Australia, Map McPhar Geophysics PTY LTD
1066	Youles, I P , 1986, 'Mt Painter Uranium Deposits", Vein Type Uranium Deposits (Report of the Working Group on Uranium Geology), IAEA, Vienna (1986) 101, IAEA-TECDOC-361
216	Youles, I P, 1975, 'Mt Painter Uranium Deposits', Economic Geology of Australia and Papua-New Guinea, Vol 1 Metals, Australasian Institute Mining and Metallurgy, Mon 5, (1975) 505
217	Young, E J , 1975, "The Schwartzwalder Uranium Mine, Jefferson County, Colorado (Abs)", Geological Society of America Abstracts with Programs, Vol. 7, No 5, (March 1975) 653

TABLE 5 BIBLIOGRAPHY SORTED BY AUTHOR AND TITLE (cont)

NUMBER	REFERENCE
583	Yu, S , 1986, "Characteristics and Regional Geological Environments of Uranium Deposits in Mesozoic Volcanics in East China", Uranium Deposits in Magmatic and Metamorphic Rocks (Proceedings of a Technical Committee Meeting in Vienna, 29 Sept -3 Oct 1986), IAEA, in press, STI/PUB/767
570	Yusa Y , Otsuka, Y , Kuronuma, C and McMahan, P , 1987, "Genetic Aspects of Uranium Occurrences in the Thekulthili Lake Area, Northwest Territories, Canada', Metallogenesis of Uranium Deposits (Proceedings of a Technical Committee Meeting in Vienna, 9-12 March 1987), IAEA in press, STI/PUB/775
868	Zayed, Z M 1971, "Studies on Geochemistry and Uranium Concentrations of Qatrani Uranium Ores, U A R ', M Sc, Thesis, Faculty of Science, Cairo University, Egypt, (1971)
218	Zeschke, G , 1970, Mineral-Lagerstaetten und Exploration Ferdinand Enke Verlag, Stuttgart, I Band, Mineral Lagerstaetten fuer Reaktoren Material, 351P
3035	Ziegler, V , 1974, "Essai de Classification Metallotectonique des Disements d'Uranium", Formation of Uranium Ore Deposits (Proceedings of a Symposium in Athens, 6-10 May 1974), IAEA, Vienna (1974) 661
692	Ziehr H and Komura A , 1980, Turkey IUREP Orientation Phase Mission Report Feb 1985, IAEA
219	Zilbermints, V A and Somoilo, M V , 1934, The Karatiube Slick, Tadjik-Pamir Expedition of 1933 Academy Science USSR, Leningrad, (1934) 190

MAPS

For list of maps see Annex II on p. 33.

MAP No.1: AFRICA AND NEAR EAST

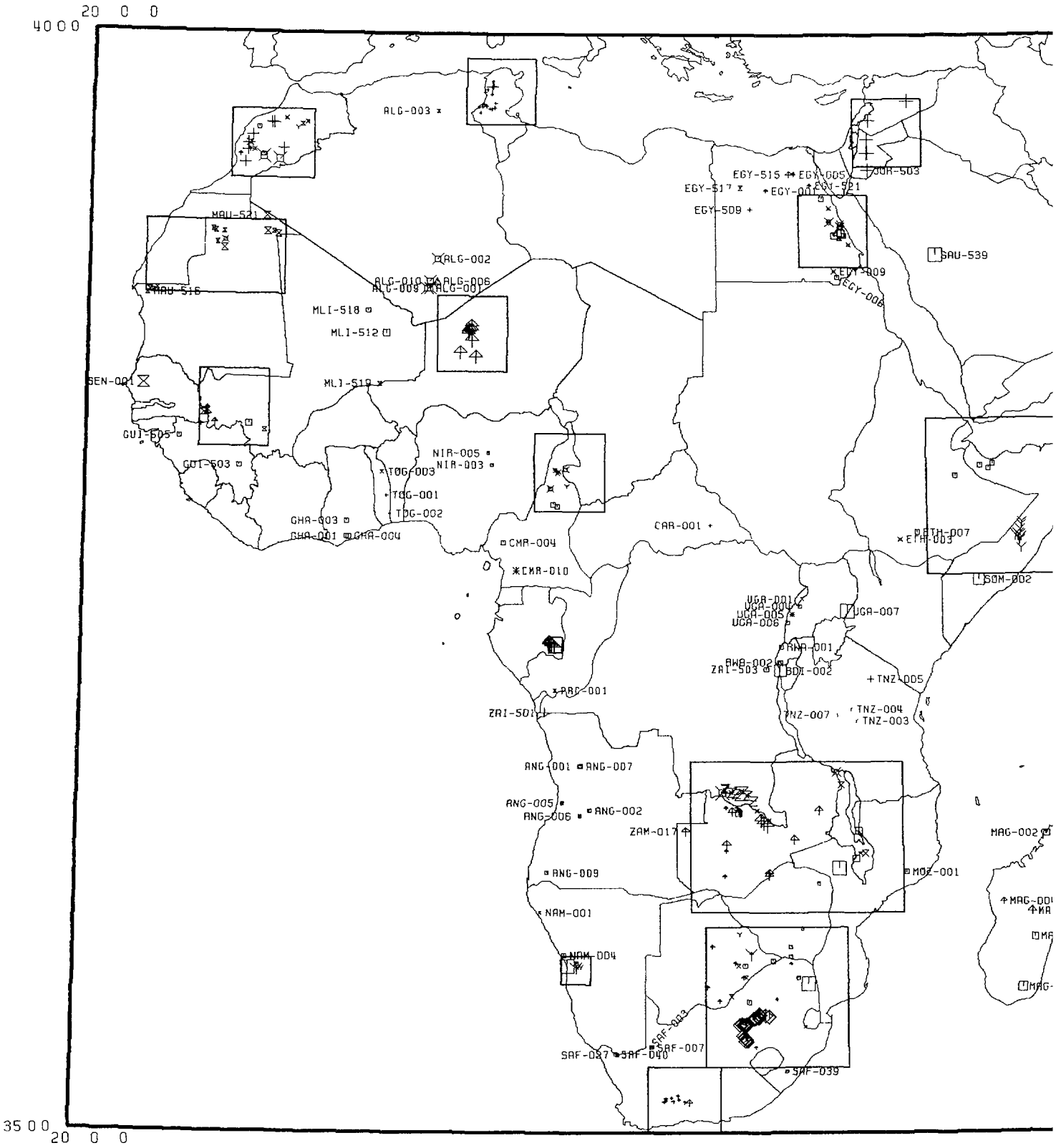

ALBERS CONIC EQUAL AREA PROJECTION

SCALE 1:40000000

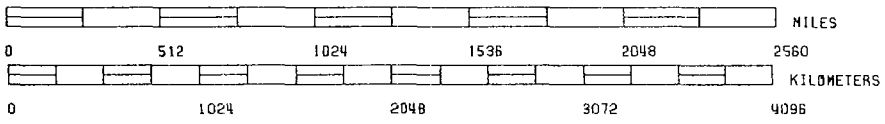



DEPOSIT STATUS

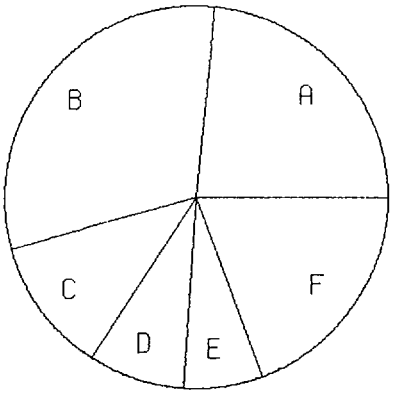

A	▪	UNKNOWN	87
B	▫	OCCURRENCE	115
C	⊡	PROSPECT	43
D	⊞	DEV.PROSPECT	30
E	⊟	SUBECONOMIC	25
F	⊠	ECONOMIC	72
		TOTAL	372

DEPOSIT TYPES

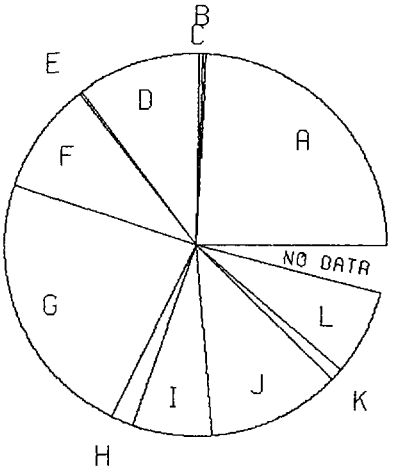

A	⊞	MAG&PEG DISSEM	90
B	⊙	METASOMATIC	1
C	△	PC UNCONFORMITY	1
D	+	PHOSPHATIC	39
E	×	PLACER	1
F	◇	QTZ.PEB.CGLM	35
G	✦	SANDSTONE	85
H	Z	STRATABOUND	7
I	Y	SURFICIAL	25
J	⋈	VEIN	42
K	✳	VOLCANIC	4
L	⧖	OTHERS	27
	⧖	NO DATA	15

MAP No.2: AFRICA AND NEAR EAST 1

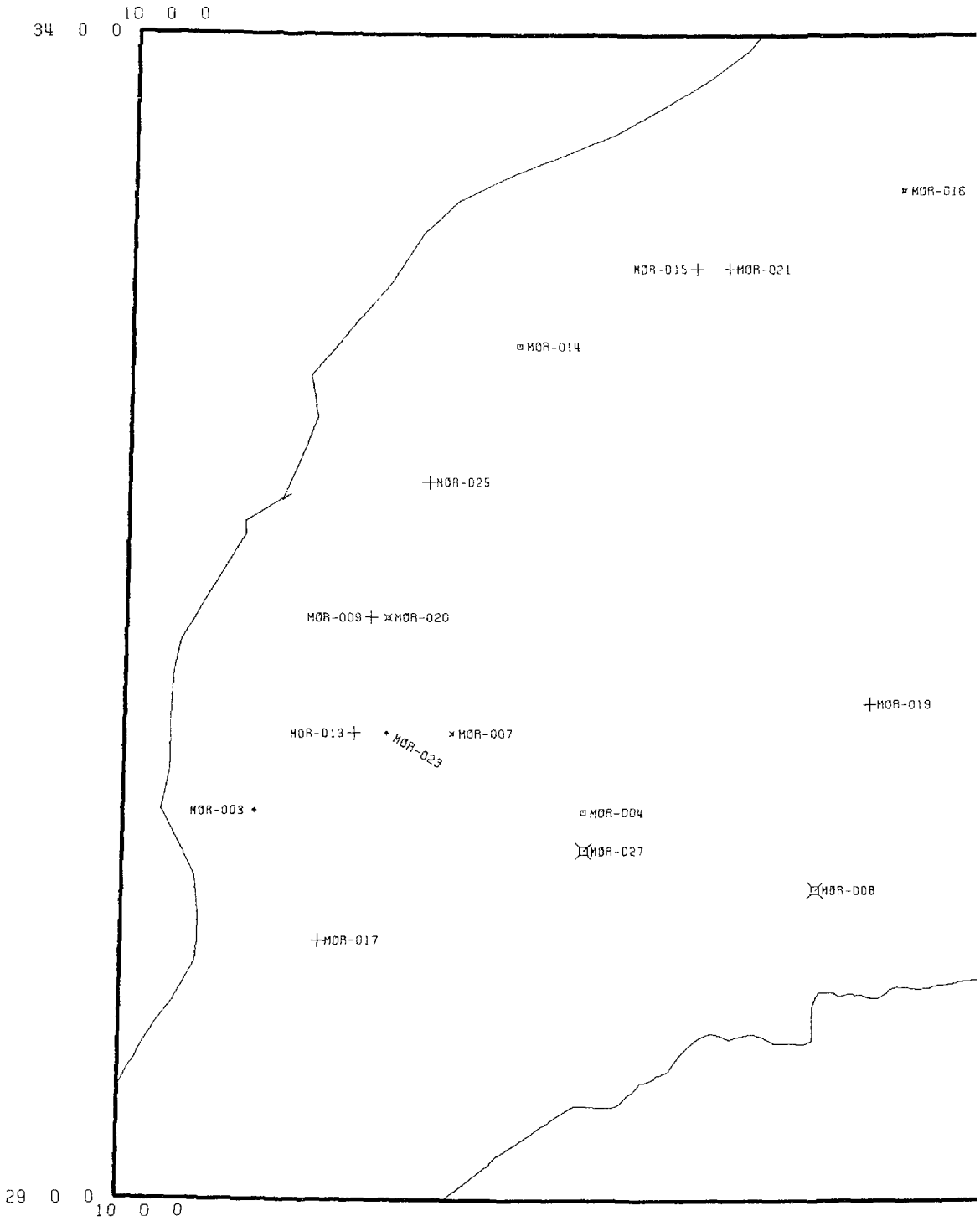

ALBERS CONIC EQUAL AREA PROJECTION

SCALE 1:3000000

MILES

0 32 64 96 128 160

KILOMETERS

0 64 128 192 256

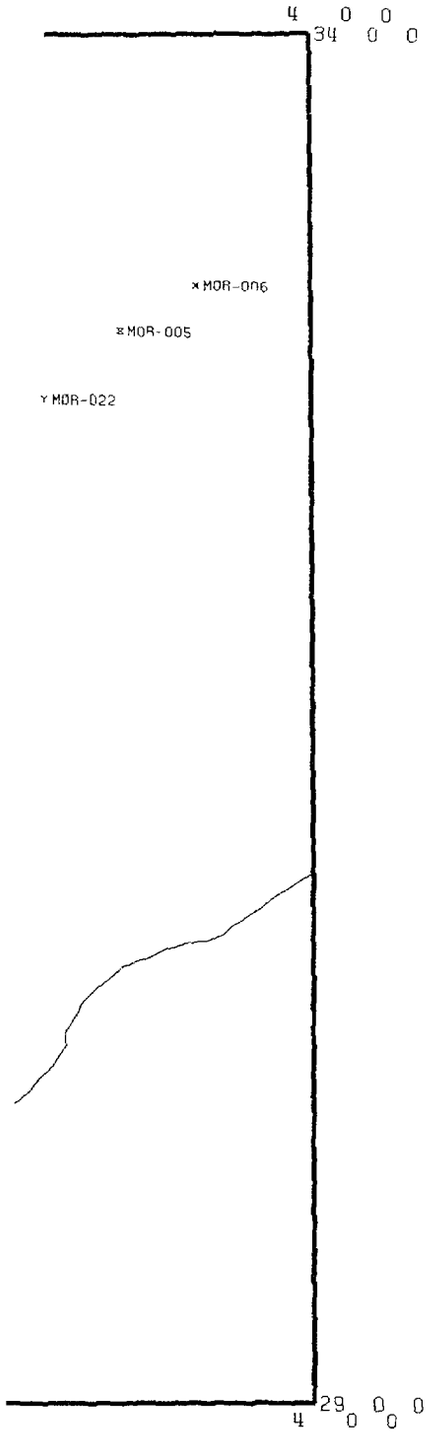

DEPOSIT STATUS

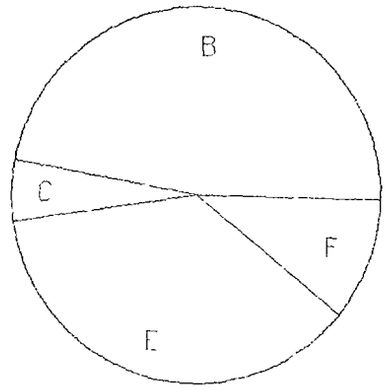

B	▫	OCCURRENCE	9
C	⊡	PROSPECT	1
E	⊟	SUBECONOMIC	7
F	⊞	ECONOMIC	2
		TOTAL	19

DEPOSIT TYPES

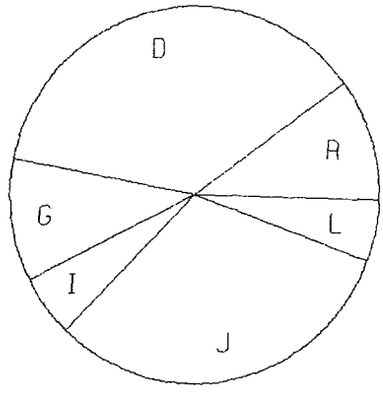

A	⊡	MAG&PEG DISSEM	2
D	+	PHOSPHATIC	7
G	⊹	SANDSTONE	2
I	Y	SURFICIAL	1
J	⋈	VEIN	6
L	⧖	OTHERS	1

MAP No.3: AFRICA AND NEAR EAST 2

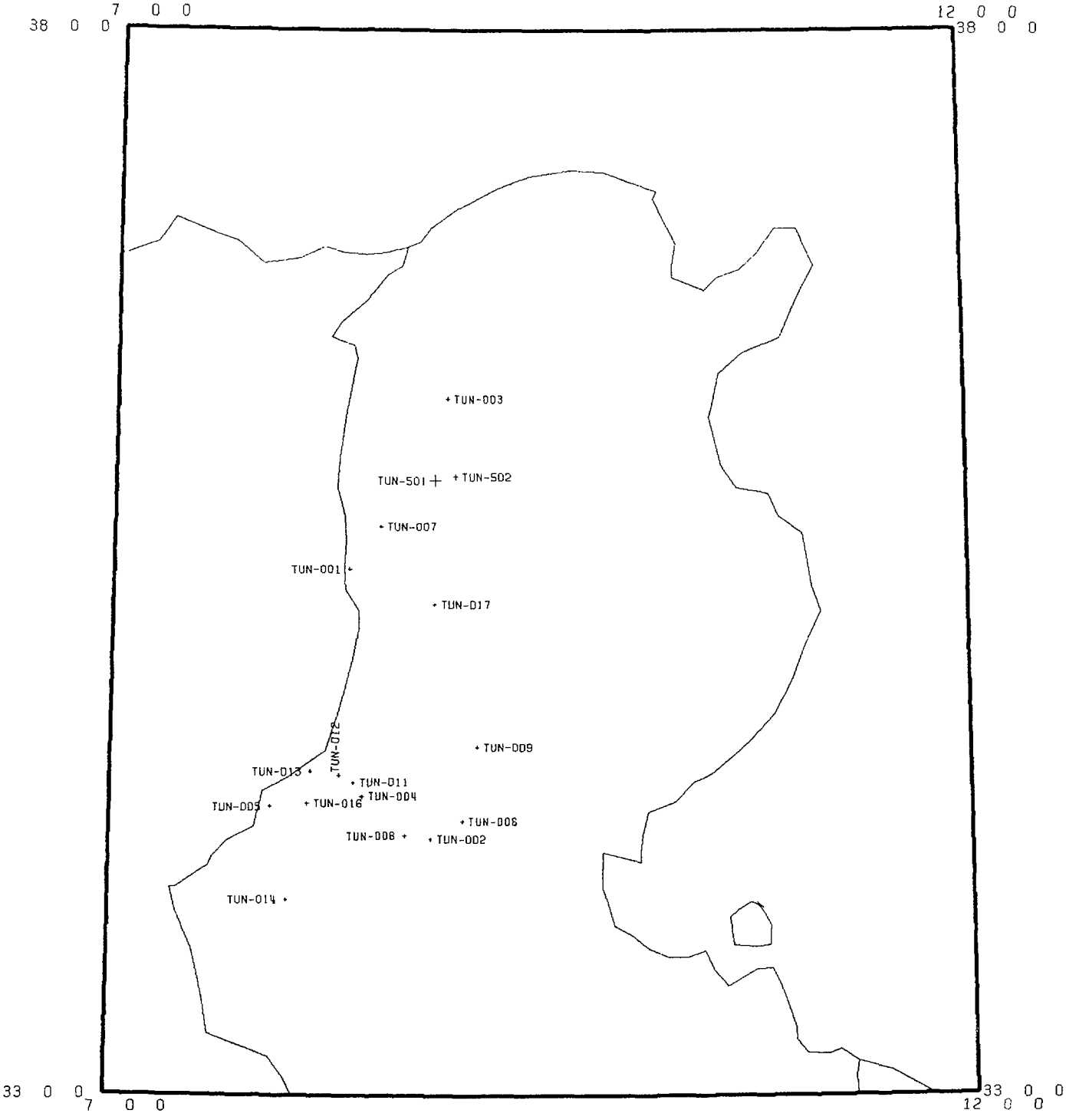

ALBERS CONIC EQUAL AREA PROJECTION

SCALE 1:3000000

MILES

0 16 32 48 64 80

KILOMETERS

0 32 64 96 128

DEPOSIT STATUS

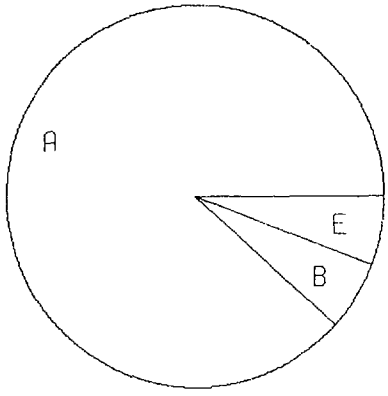

A	◦	UNKNOWN	15
B	▫	OCCURRENCE	1
E	⊡	SUBECONOMIC	1
		TOTAL	17

DEPOSIT TYPES

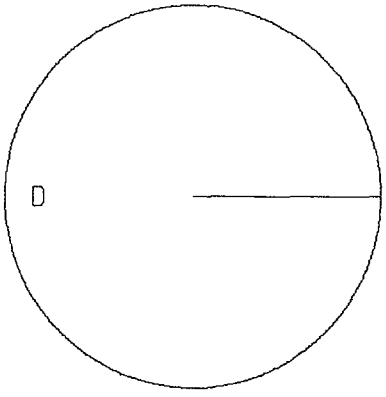

D	+	PHOSPHATIC	17

MAP No.4: AFRICA AND NEAR EAST 3

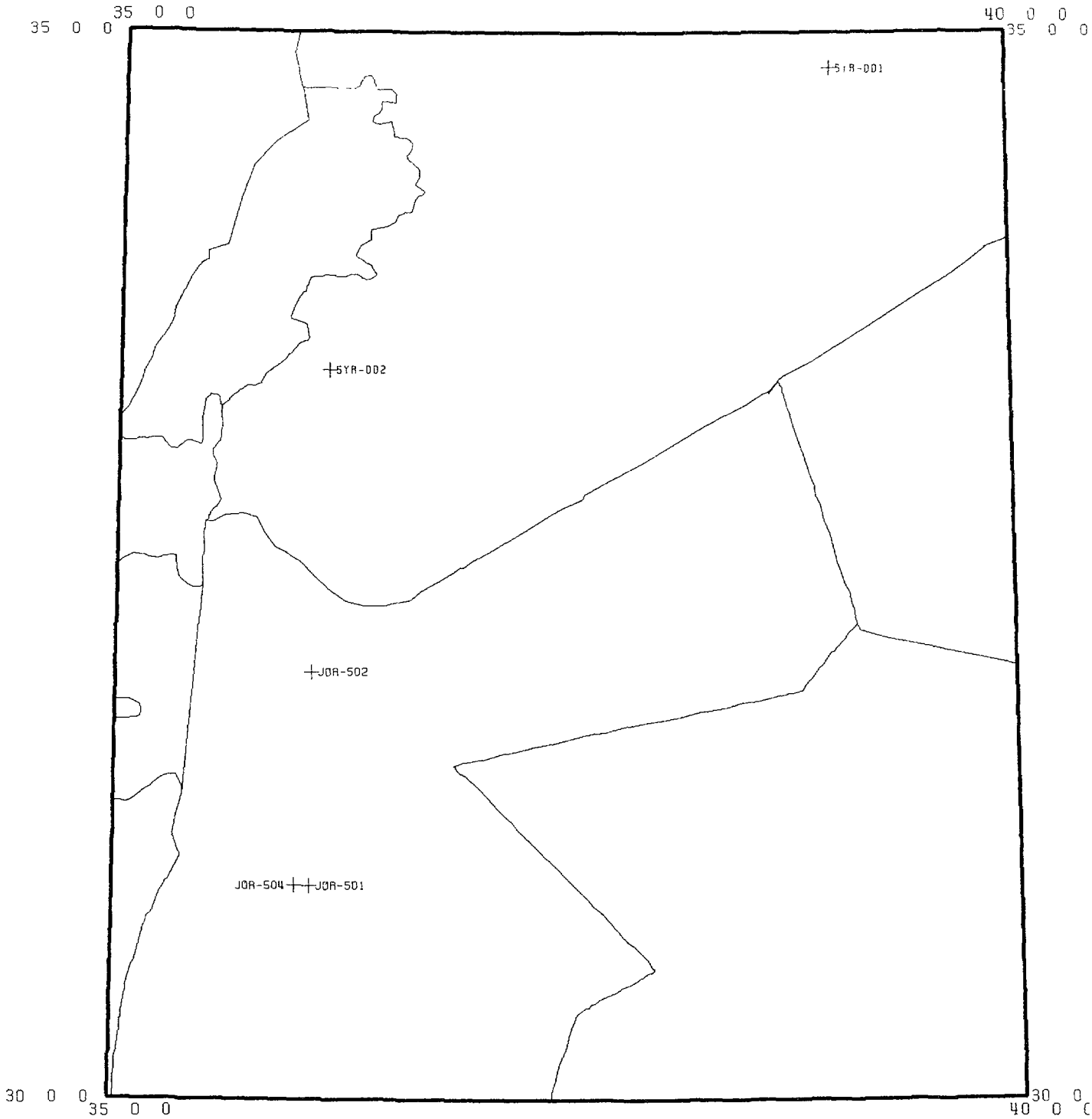

ALBERS CONIC EQUAL AREA PROJECTION

SCALE 1:3000000

MILES

0 16 32 48 64 80

KILOMETERS

0 32 64 96 128

DEPOSIT STATUS

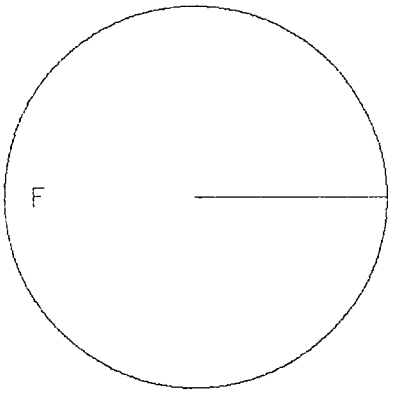

F	ECONOMIC	6
	TOTAL	6

DEPOSIT TYPES

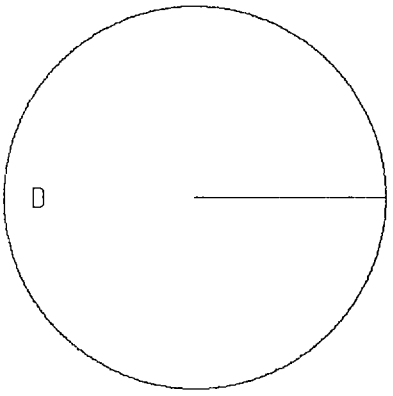

D +	PHOSPHATIC	6

MAP No.5: AFRICA AND NEAR EAST 4

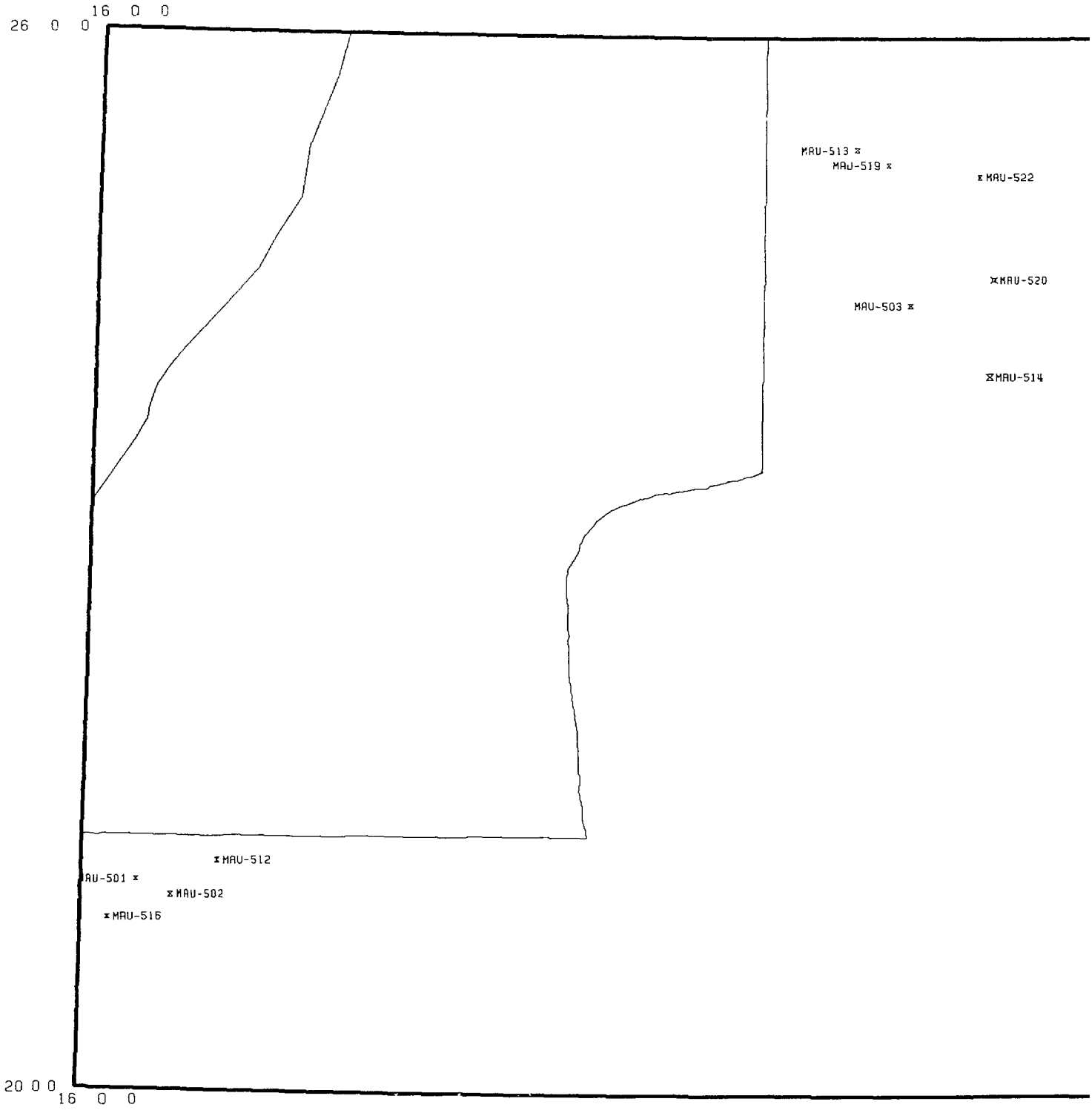

ALBERS CONIC EQUAL AREA PROJECTION

SCALE 1:3500000

MILES

0 64 128 192 256 320

KILOMETERS

0 128 256 384 512

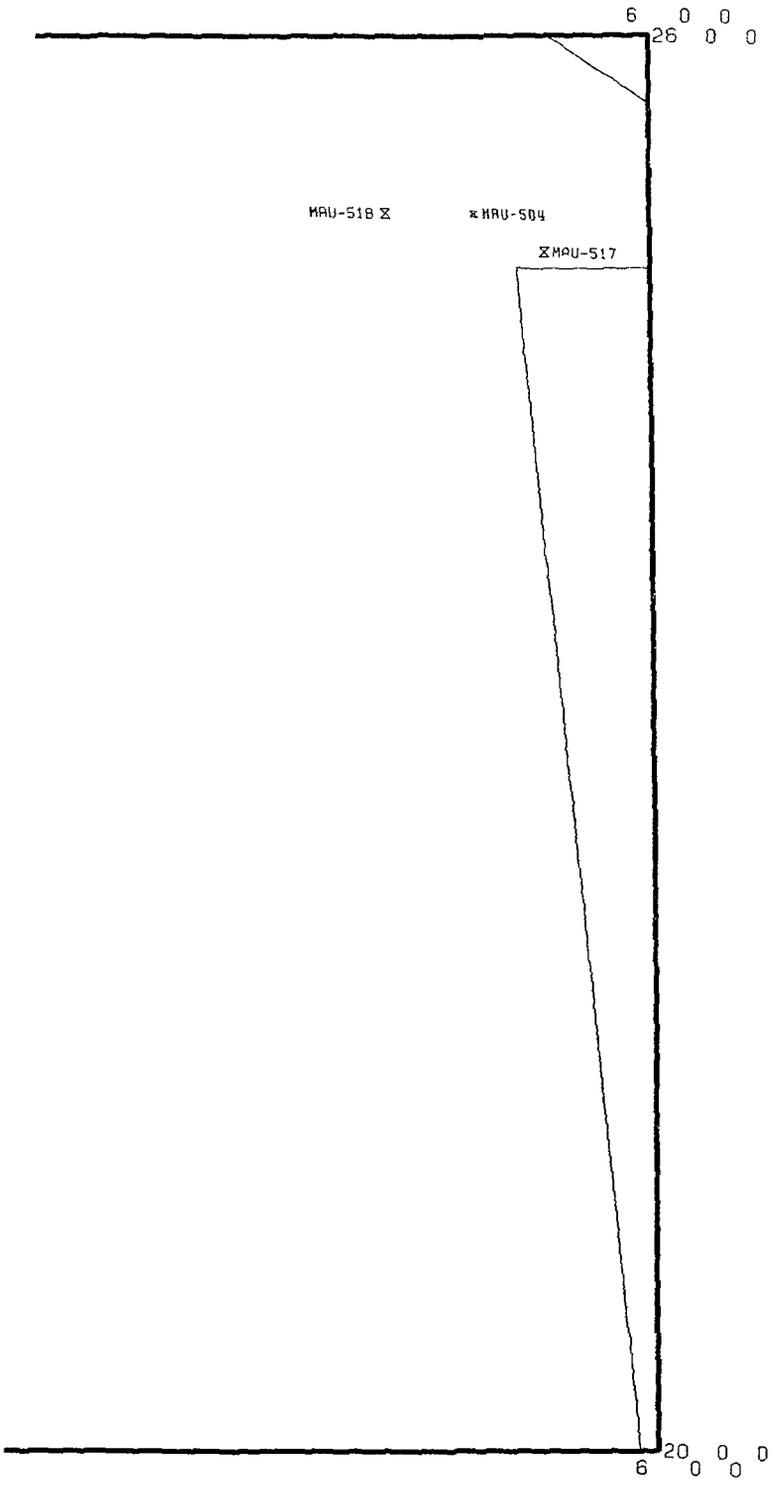

DEPOSIT STATUS

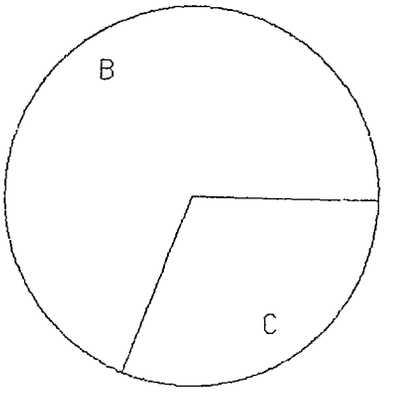

B	OCCURRENCE	9
C	PROSPECT	4
	TOTAL	13

DEPOSIT TYPES

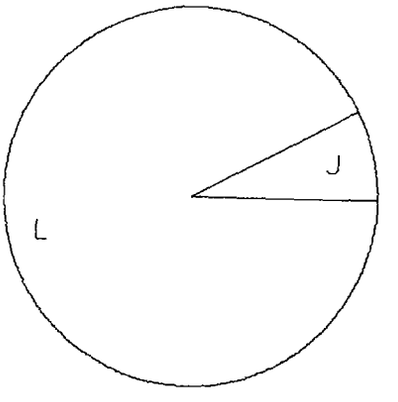

J	VEIN	1
L	OTHERS	12

MAP No.6: AFRICA AND NEAR EAST 5

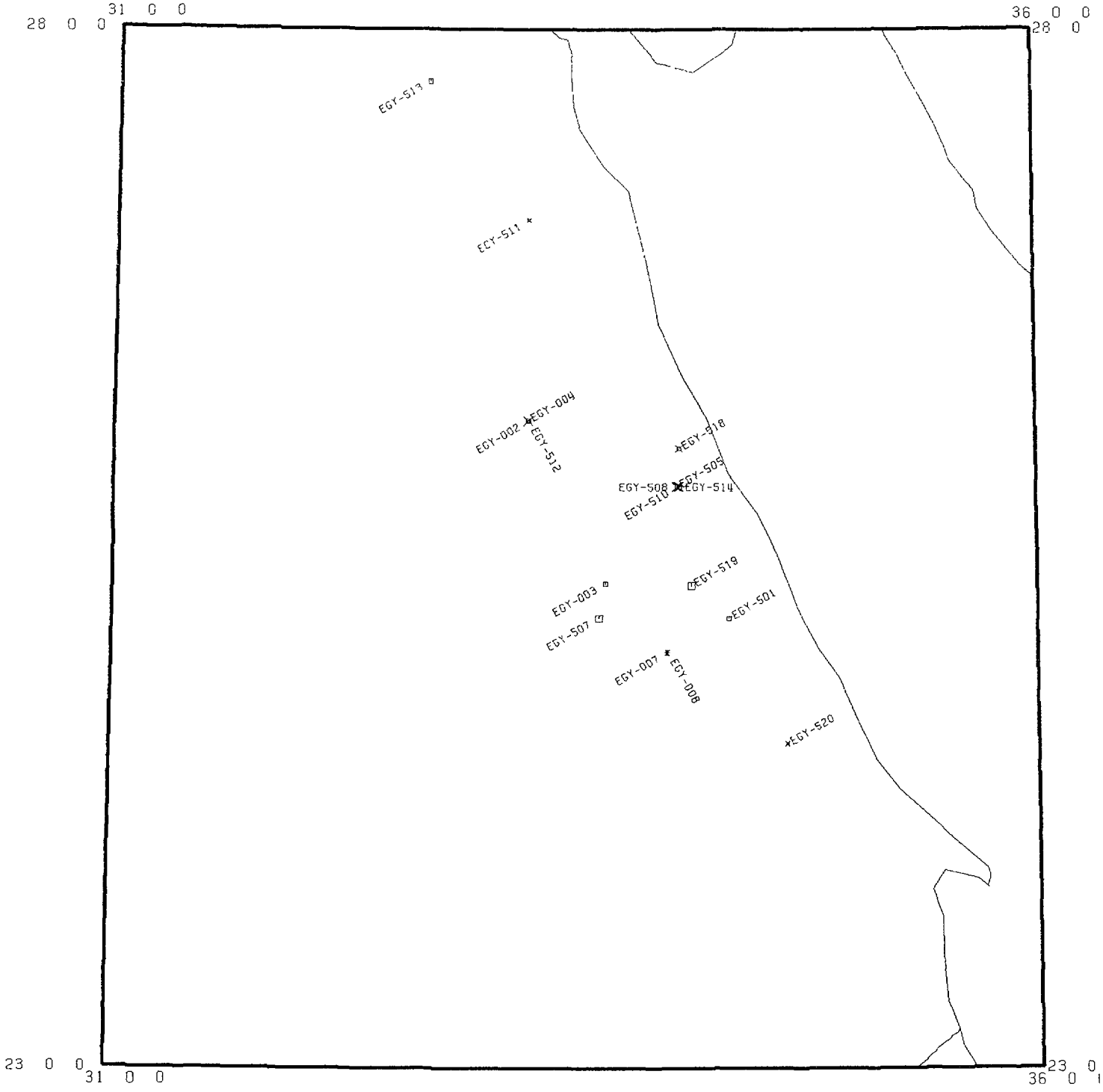

ALBERS CONIC EQUAL AREA PROJECTION

SCALE 1:3000000

MILES

0 16 32 48 64 80

KILOMETERS

0 32 64 96 128

DEPOSIT STATUS

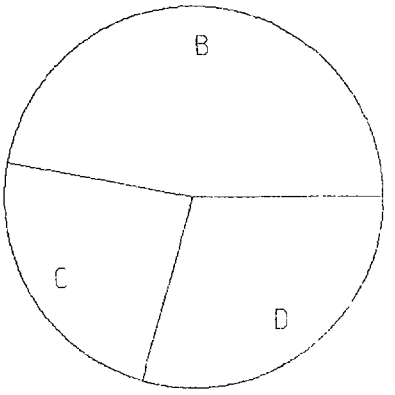

B	▫	OCCURRENCE	8
C	⧈	PROSPECT	4
D	⧈	DEV.PROSPECT	5
		TOTAL	17

DEPOSIT TYPES

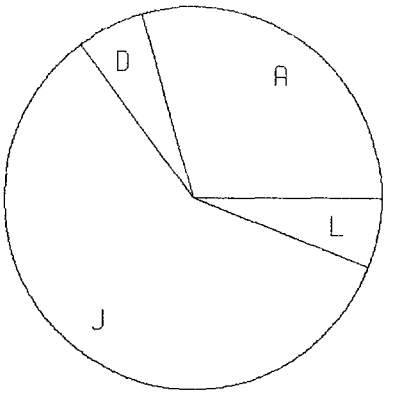

A	⧈	MAG&PEG DISSEM	5
D	+	PHOSPHATIC	1
J	⧓	VEIN	10
L	⧖	OTHERS	1

MAP No.7: AFRICA AND NEAR EAST 6

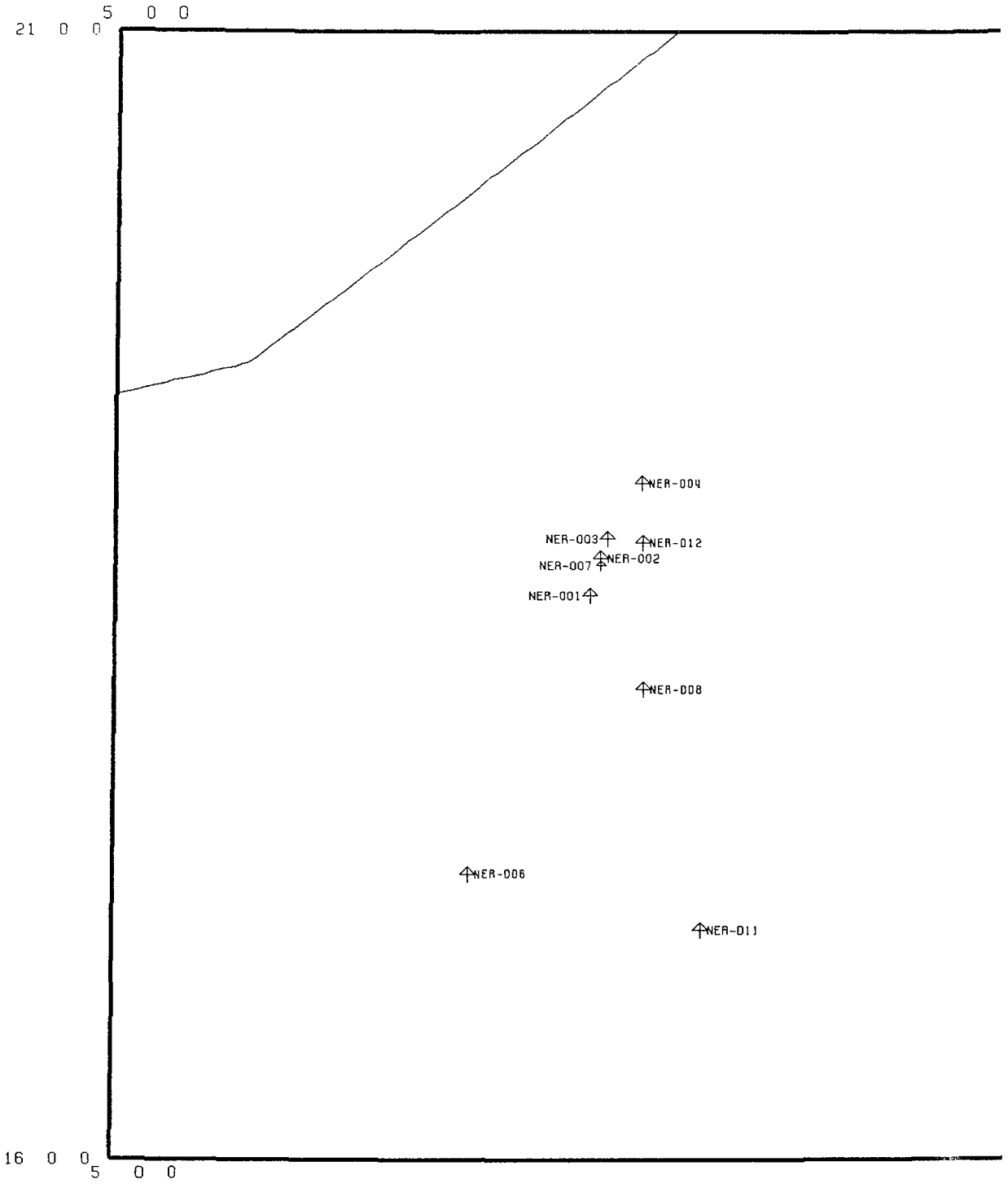

ALBERS CONIC EQUAL AREA PROJECTION

SCALE 1:3000000

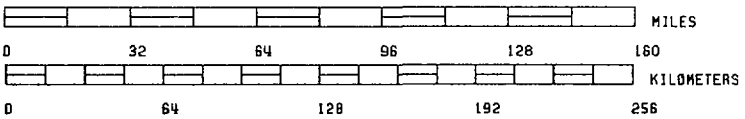



DEPOSIT STATUS

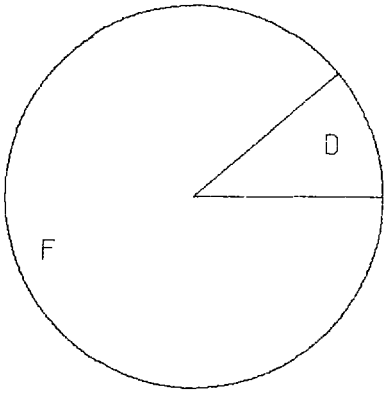

D	□	DEV.PROSPECT	1
F	◫	ECONOMIC	8
		TOTAL	9

DEPOSIT TYPES

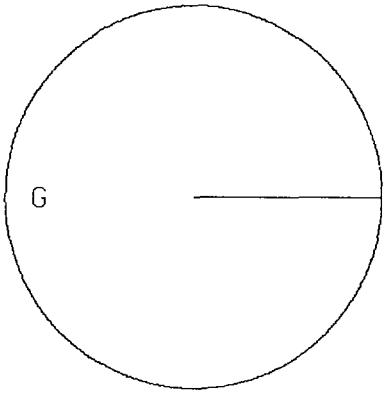

G	+	SANDSTONE	9

MAP No.8: AFRICA AND NEAR EAST 7

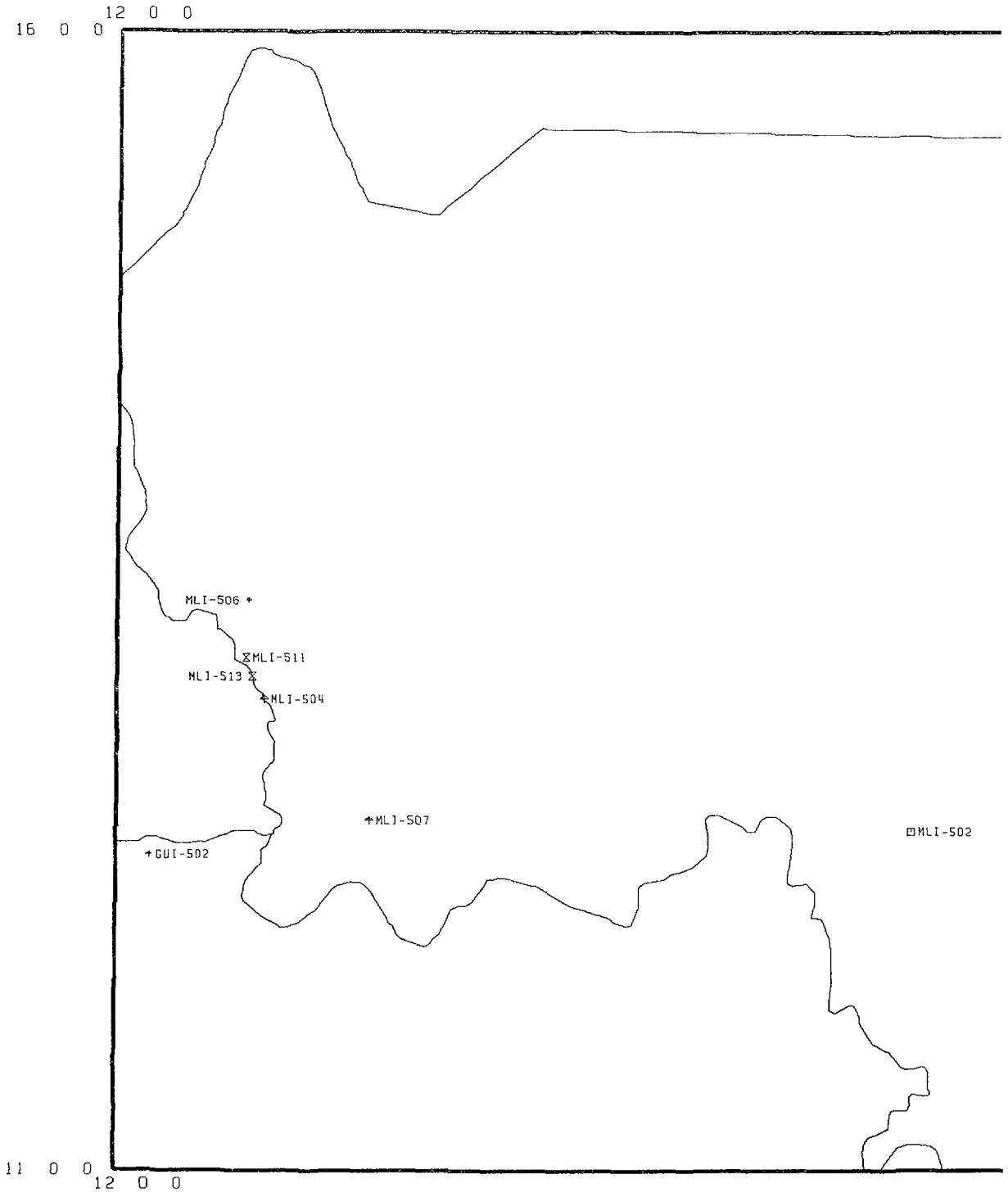

ALBERS CONIC EQUAL AREA PROJECTION

SCALE 1:3000000

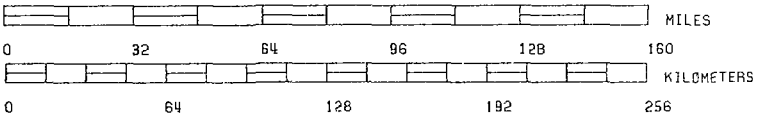



DEPOSIT STATUS

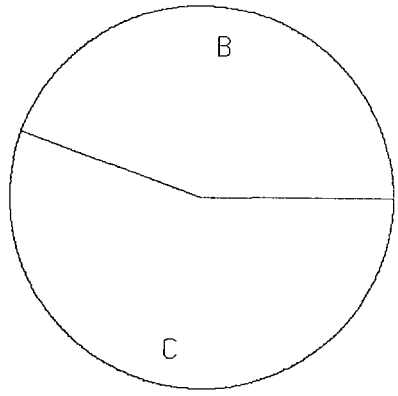

B	ØCCURRENCE	4
C	PRØSPECT	5
	TØTAL	9

DEPOSIT TYPES

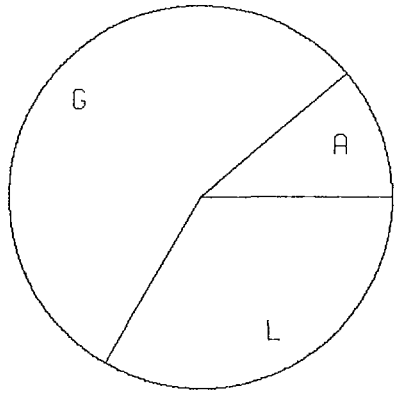

A	MAG&PEG DISSEM	1
G	SANDSTØNE	5
L	ØTHERS	3

MAP No.9: AFRICA AND NEAR EAST 8

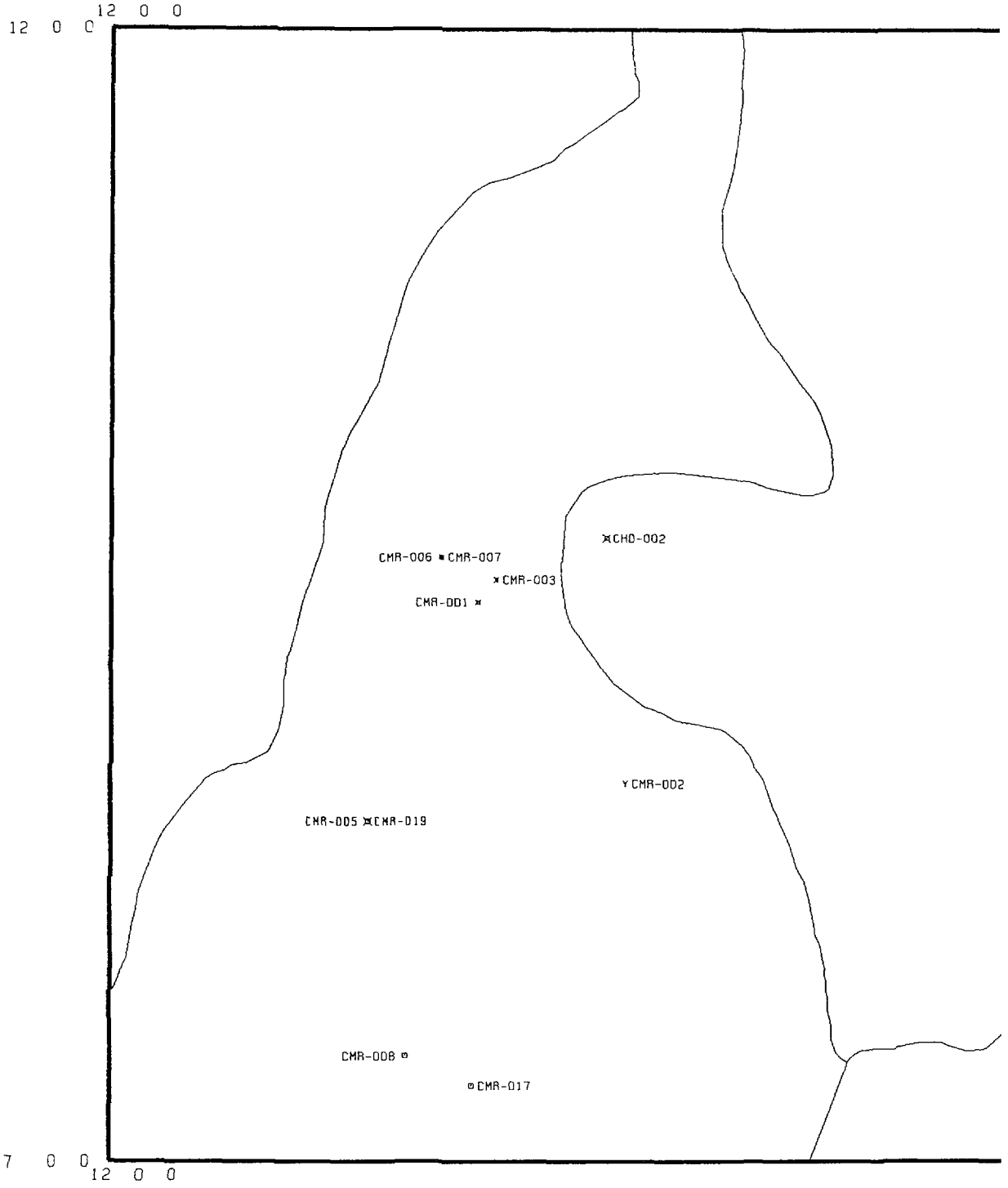

ALBERS CONIC EQUAL AREA PROJECTION

SCALE 1:3000000

MILES

0 32 64 96 128 160

KILOMETERS

0 64 128 192 256



DEPOSIT STATUS

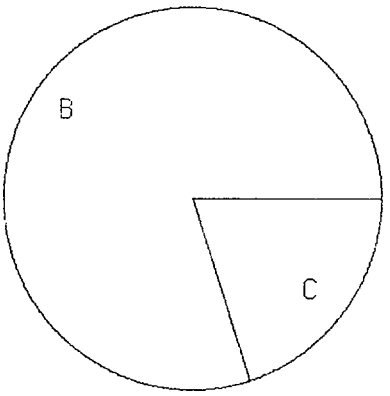

B	▫	ØCCURRENCE	8
C	⊡	PRØSPECT	2
		TØTAL	10

DEPOSIT TYPES

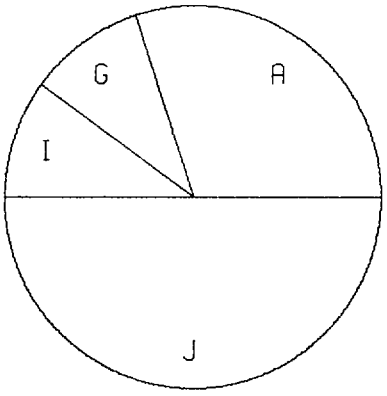

A	⊡	MAG&PEG DISSEM	3
G	⌖	SANDSTØNE	1
I	Y	SURFICIAL	1
J	⋈	VEIN	5

MAP No.10: AFRICA AND NEAR EAST 9

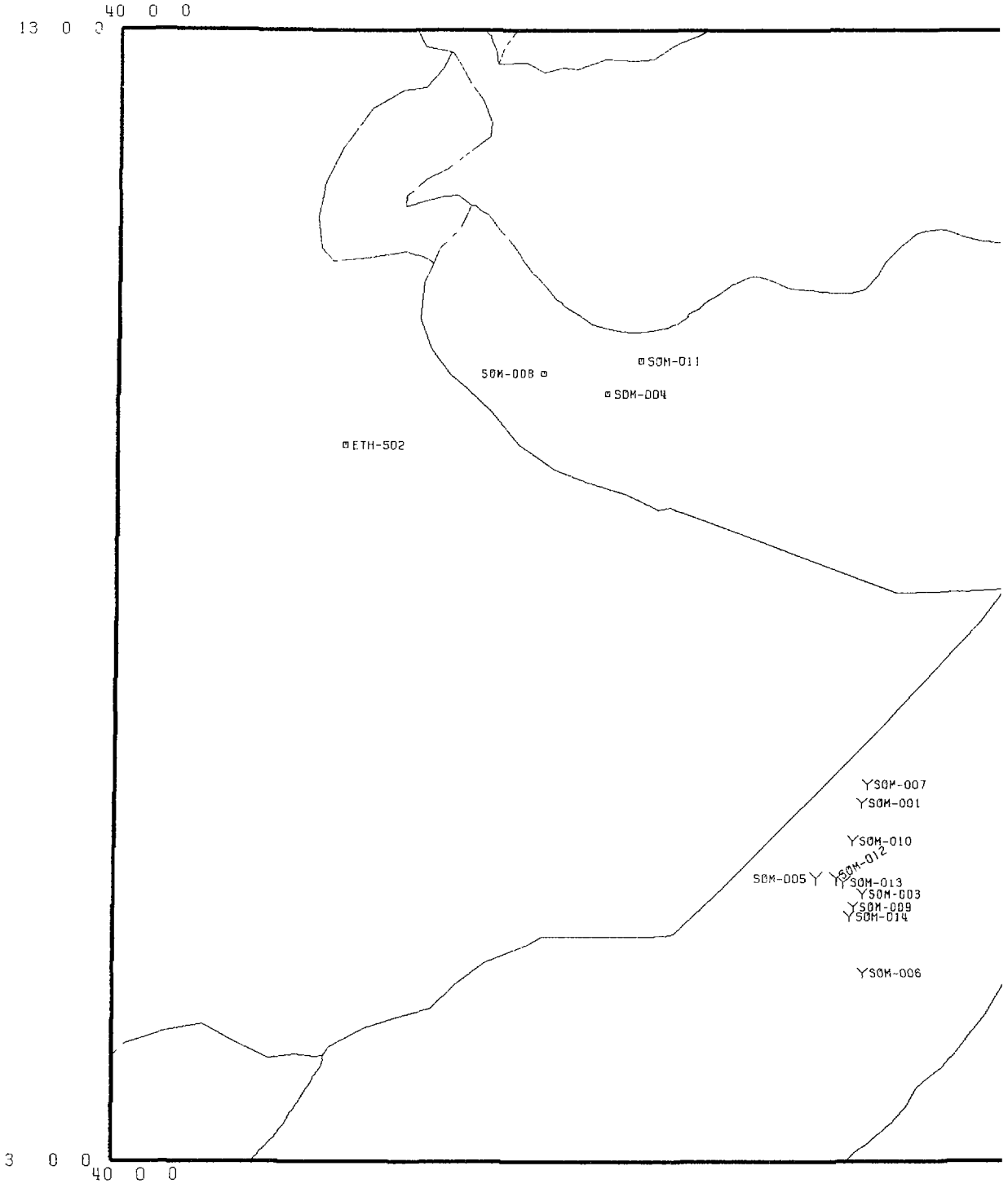

ALBERS CONIC EQUAL AREA PROJECTION

SCALE 1:6000000

MILES

0 64 128 192 256 320

KILOMETERS

0 128 256 384 512

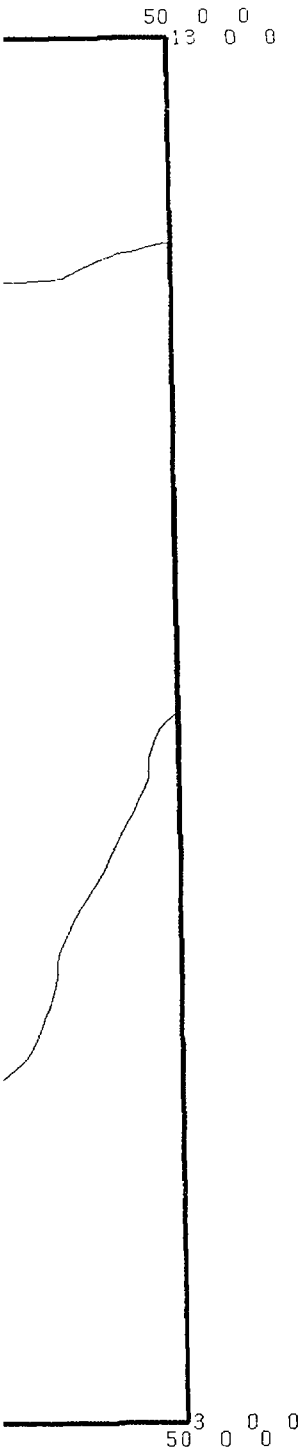

DEPOSIT STATUS

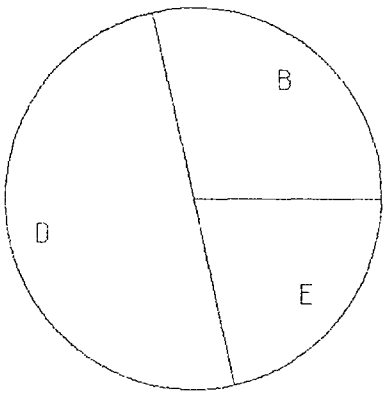

B	▫	OCCURRENCE	4
D	◫	DEV.PROSPECT	7
E	◫	SUBECONOMIC	3
		TOTAL	14

DEPOSIT TYPES

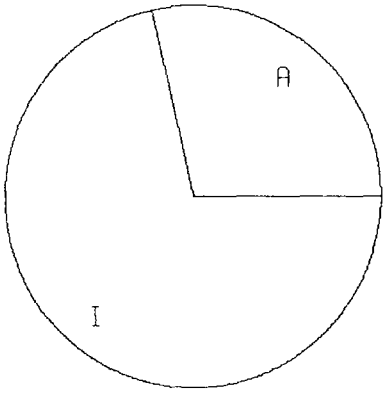

A	◫	MAG&PEG DISSEM	4
I	Y	SURFICIAL	10

MAP No.11: AFRICA AND NEAR EAST 10



ALBERS CONIC EQUAL AREA PROJECTION

SCALE 1:600000

MILES

0 4 8 12 16 20

KILOMETERS

0 8 16 24 32



DEPOSIT STATUS

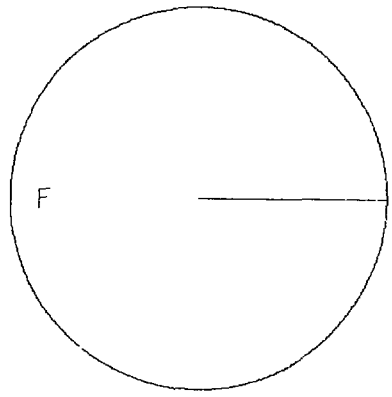

F	⊡	ECONOMIC	6
		TOTAL	6

DEPOSIT TYPES

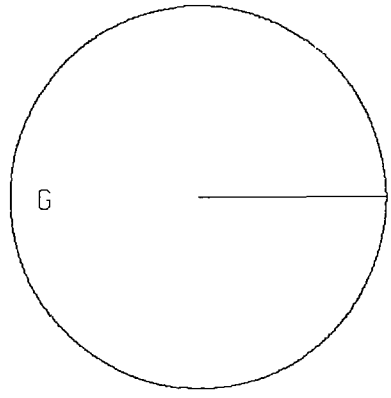

G	+	SANDSTONE	6

MAP No.12: AFRICA AND NEAR EAST 11

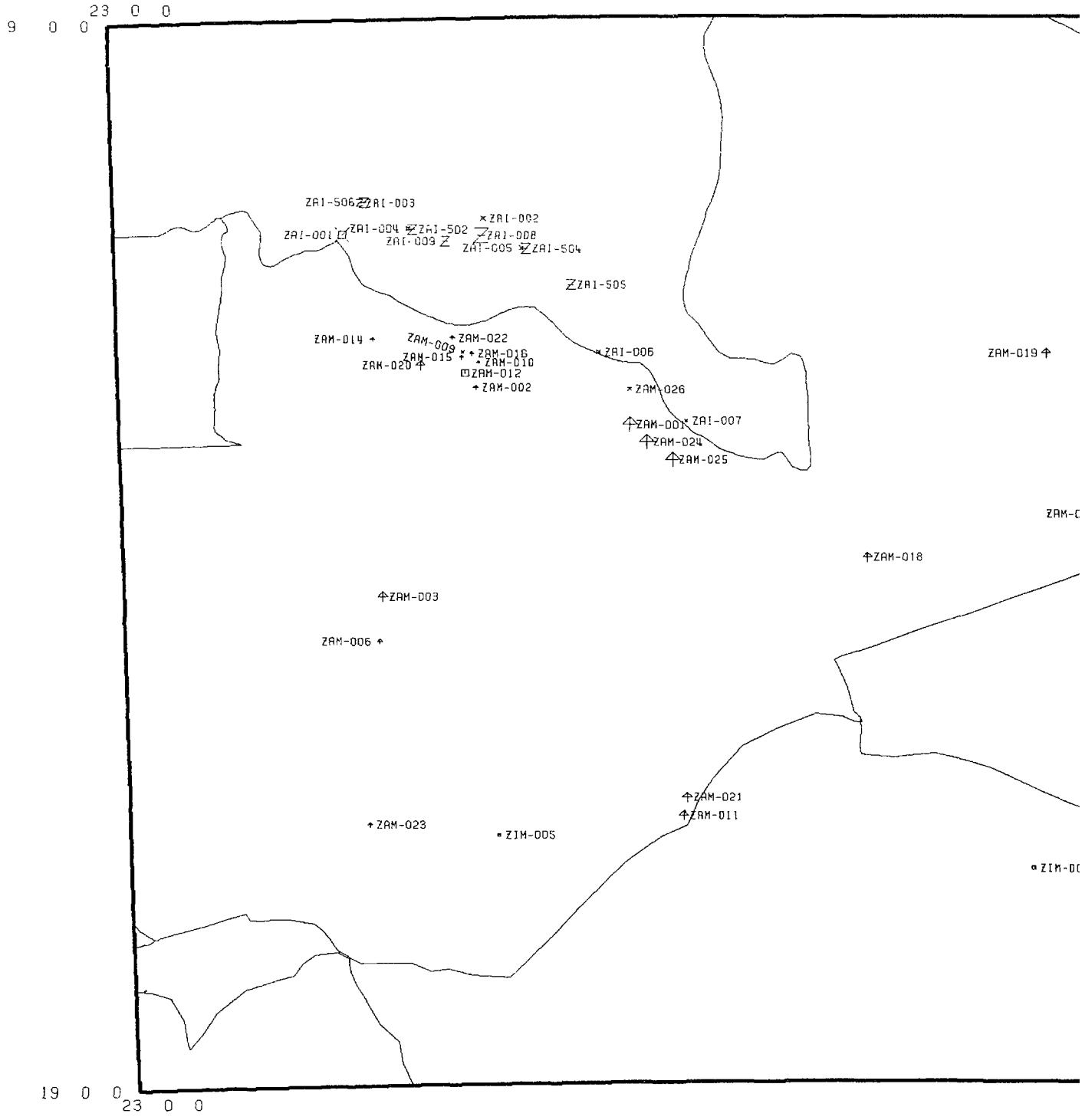

ALBERS CONIC EQUAL AREA PROJECTION

SCALE 1:6000000

MILES

0 64 128 192 256 320

KILOMETERS

0 128 256 384 512

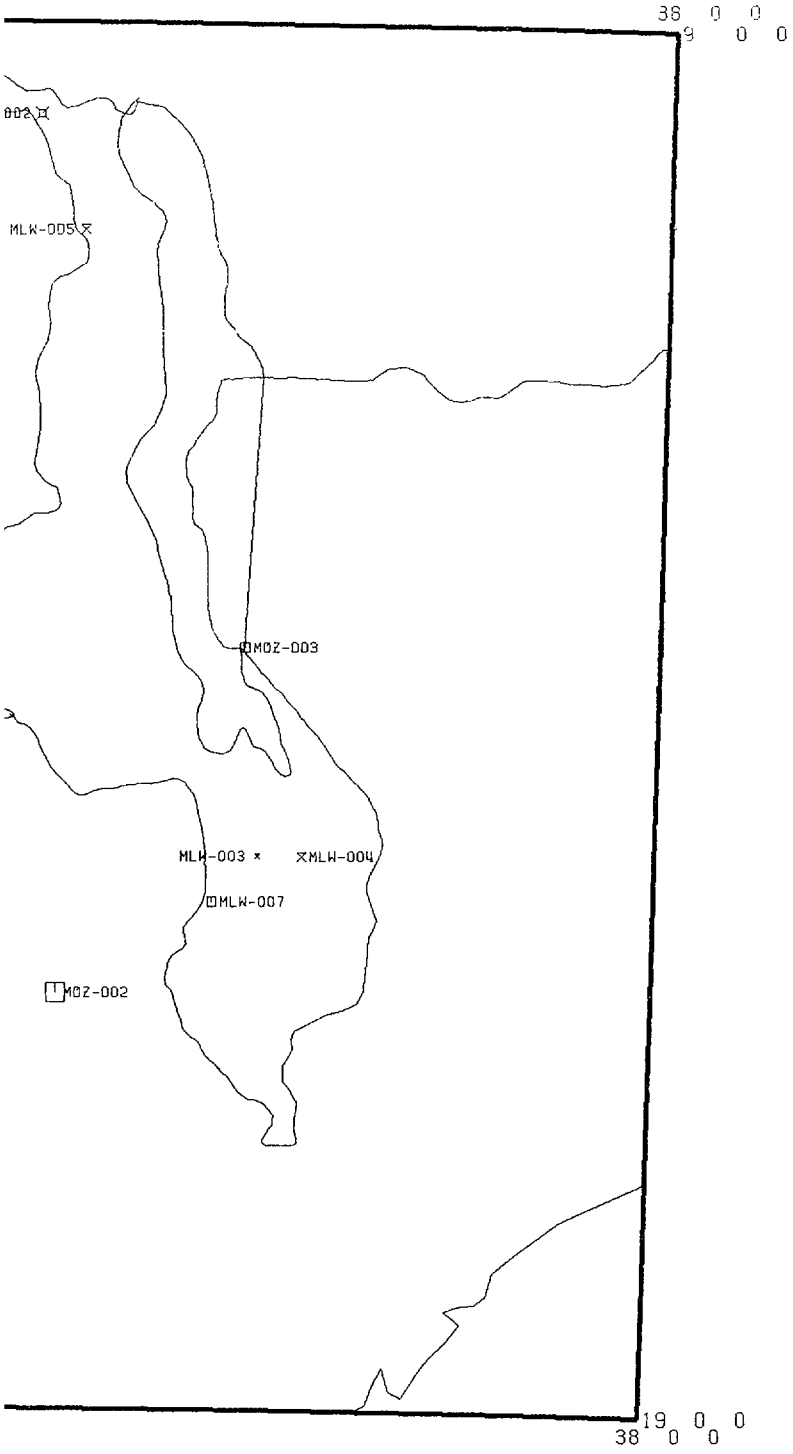

DEPOSIT STATUS

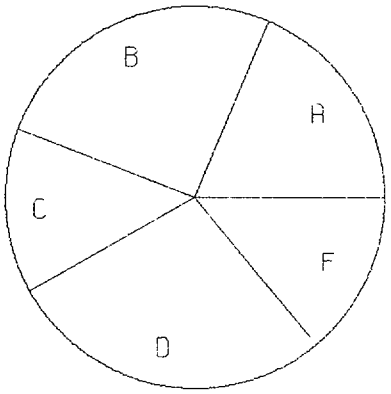

A	▫	UNKNOWN	8
B	▫	OCCURRENCE	11
C	▫	PROSPECT	6
D	▫	DEV.PROSPECT	12
F	▫	ECONOMIC	6
		TOTAL	43

DEPOSIT TYPES

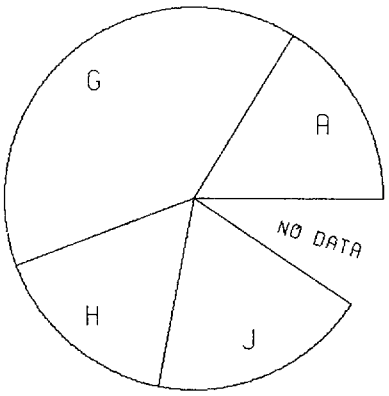

A	▫	MAG&PEG DISSEM	7
G	+	SANDSTONE	17
H	⧖	STRATABOUND	7
J	⧓	VEIN	8
	⧖	NO DATA	4

MAP No.13: AFRICA AND NEAR EAST 12

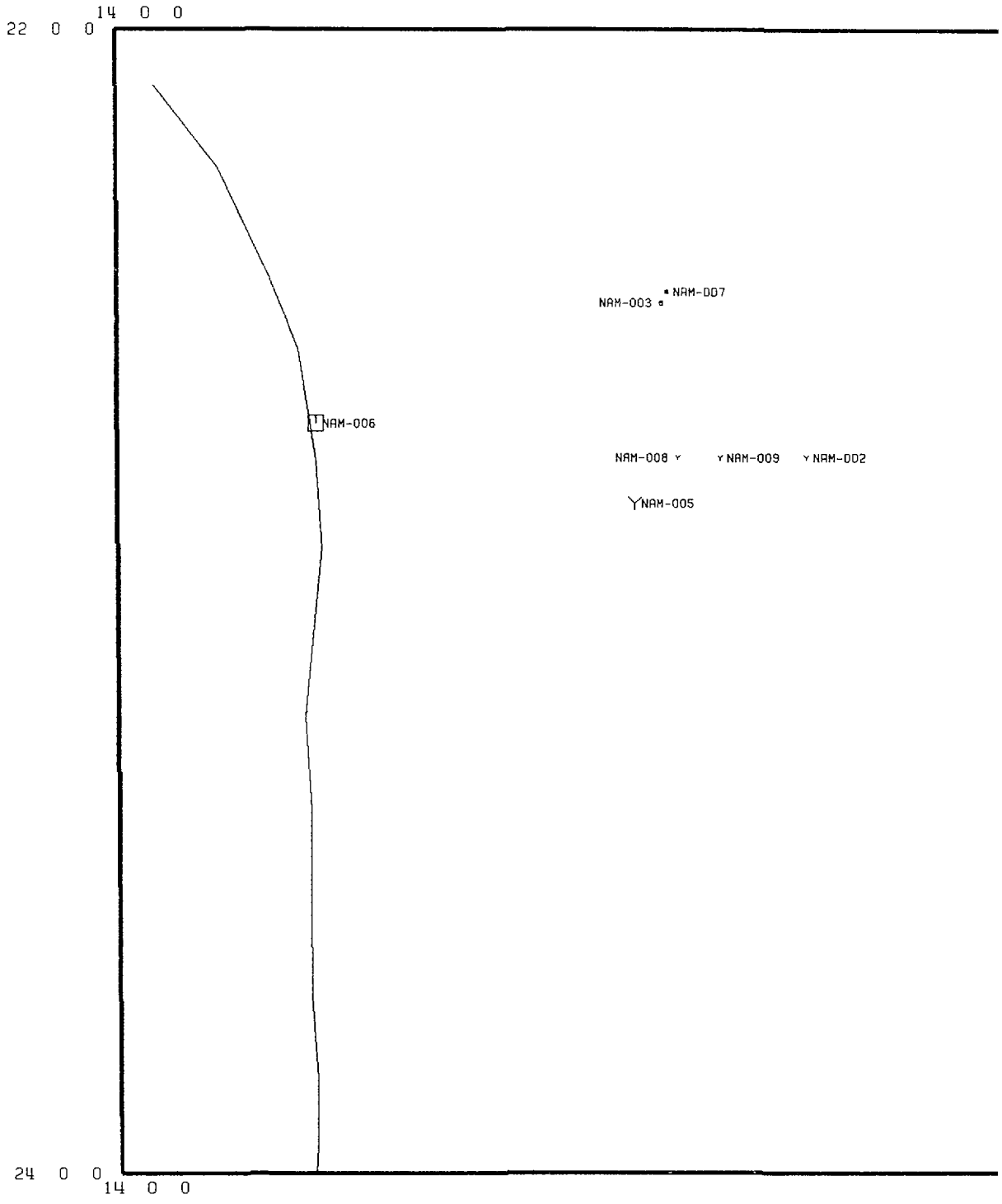

ALBERS CONIC EQUAL AREA PROJECTION

SCALE 1:1200000

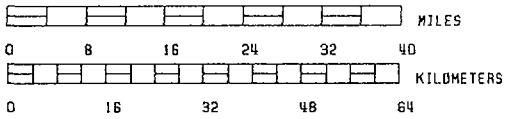

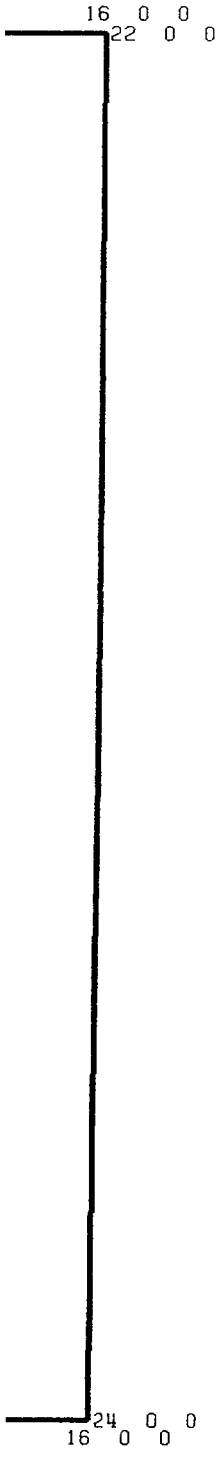

DEPOSIT STATUS

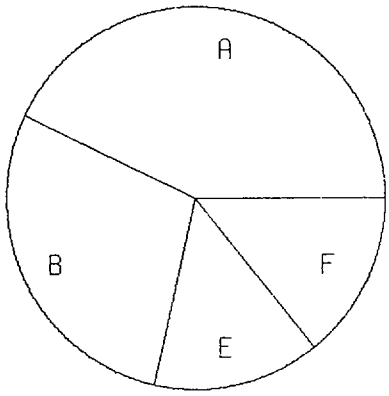

A	·	UNKNOWN	3
B	▫	OCCURRENCE	2
E	◫	SUBECONOMIC	1
F	◫	ECONOMIC	1
		TOTAL	7

DEPOSIT TYPES

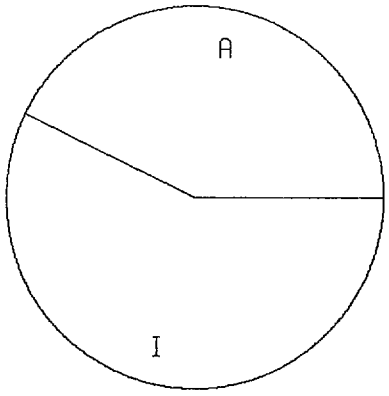

A	◫	MAG&PEG DISSEM	3
I	Y	SURFICIAL	4

MAP No.14: AFRICA AND NEAR EAST 13

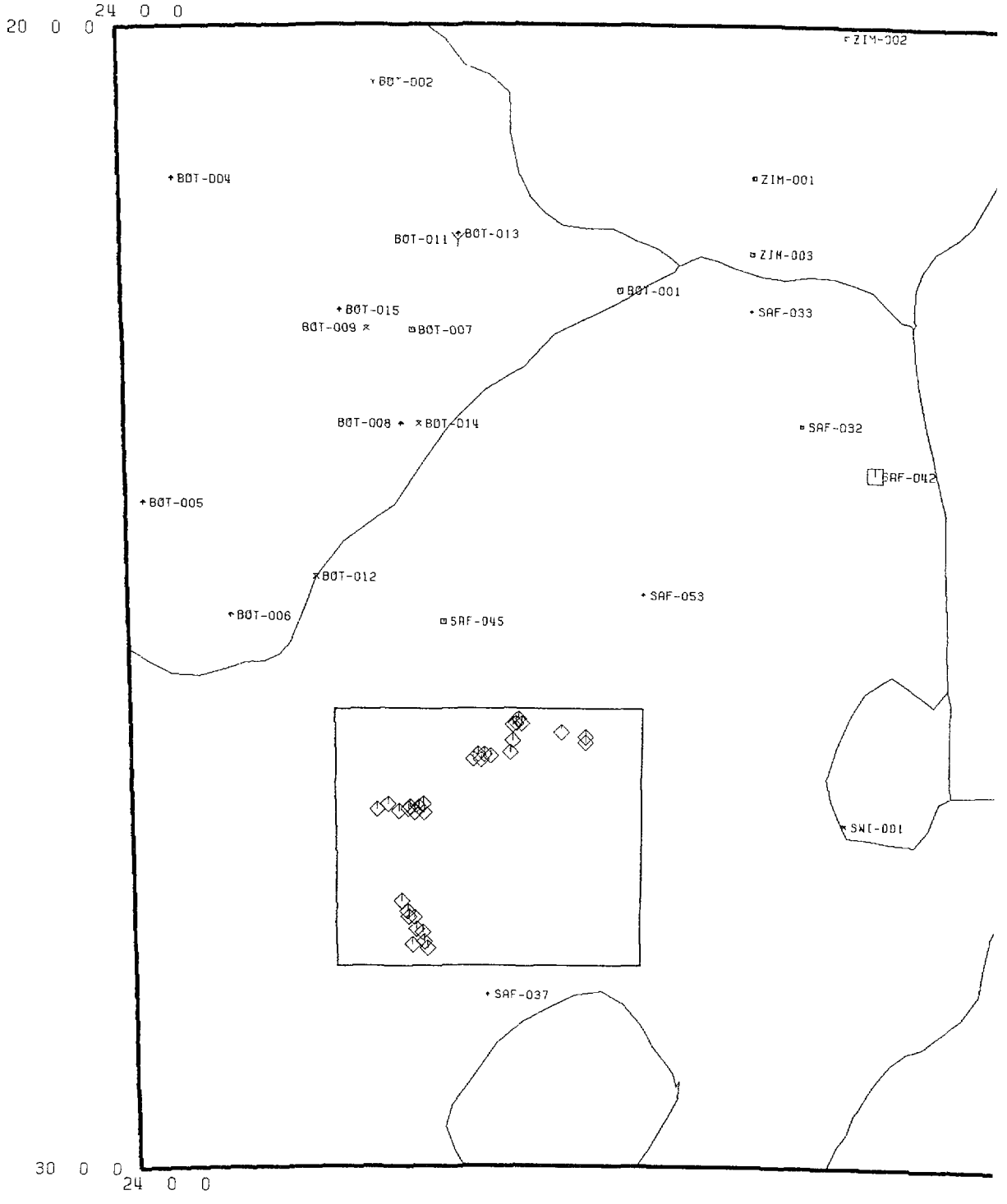

ALBERS CONIC EQUAL AREA PROJECTION

SCALE 1:6000000

MILES

0 32 64 96 128 160

KILOMETERS

0 64 128 192 256



DEPOSIT STATUS

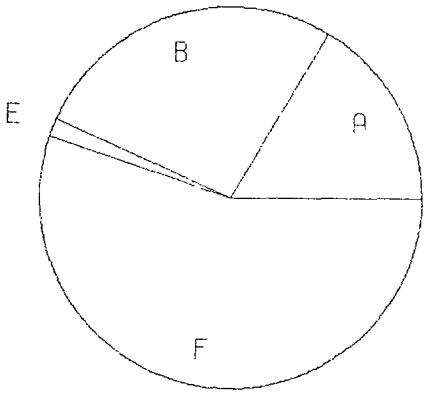

A	▫	UNKNØWN	11
B	▫	ØCCURRENCE	18
E	⊡	SUBECØNØMIC	1
F	⊡	ECØNØMIC	37
		TØTAL	67

DEPOSIT TYPES

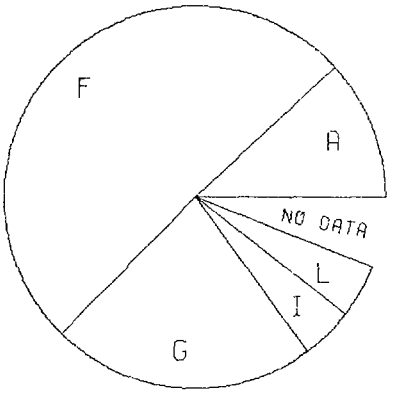

A	⊡	MAG&PEG DISSEM	8
F	◇	QTZ.PEB.CGLM	34
G	+	SANDSTØNE	15
I	Y	SURFICIAL	3
L	⧖	ØTHERS	3
	⧖	NØ DATA	4

MAP No.15: AFRICA AND NEAR EAST 13A



ALBERS CONIC EQUAL AREA PROJECTION

SCALE 1:1200000

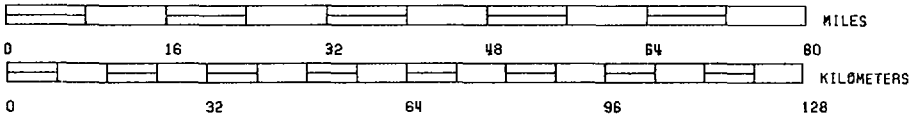



DEPOSIT STATUS

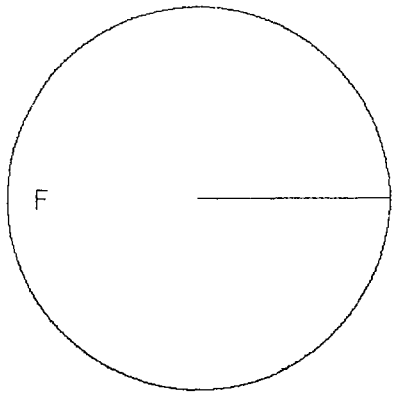

F	□	ECONOMIC	33
		TOTAL	33

DEPOSIT TYPES

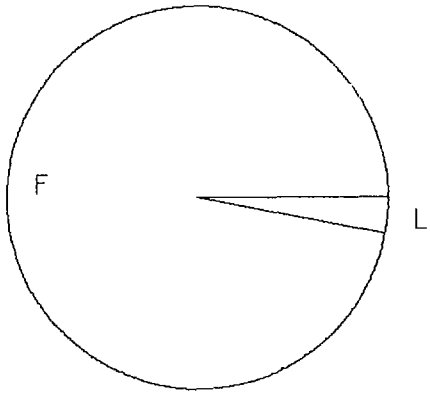

F	◇	QTZ.PEB.CGLM	32
L	⧖	OTHERS	1

MAP No.16: AFRICA AND NEAR EAST 14



ALBERS CONIC EQUAL AREA PROJECTION

SCALE 1:3000000

MILES

0 16 32 48 64 80

KILOMETERS

0 32 64 96 128

DEPOSIT STATUS

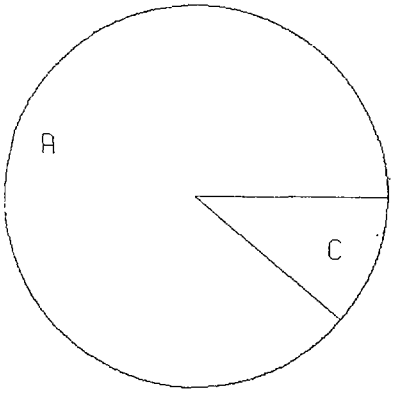

A	▪	UNKNØWN	8
C	◘	PRØSPECT	1
		TØTAL	9

DEPOSIT TYPES

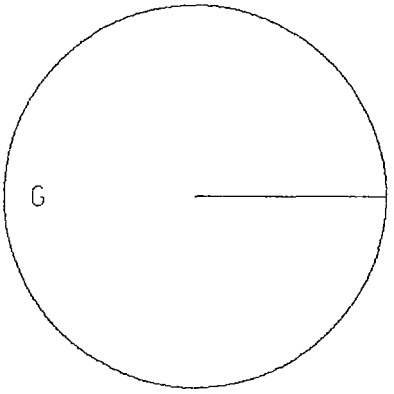

G	⌖	SANDSTØNE	9

MAP No. 17: AUSTRALIA

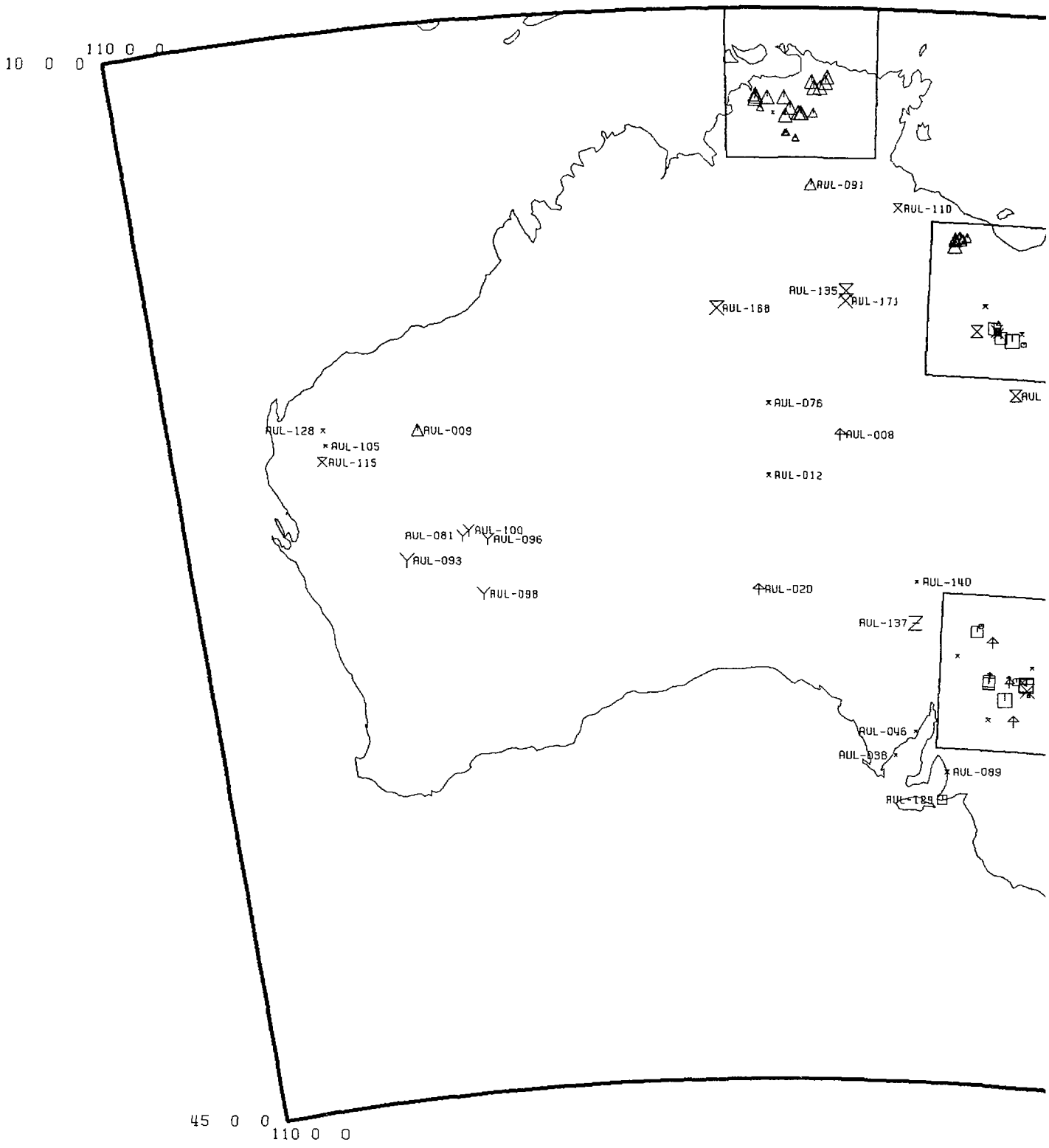

ALBERS CONIC EQUAL AREA PROJECTION

SCALE 1:20000000

MILES

0 128 256 384 512 640

KILOMETERS

0 256 512 768 1024

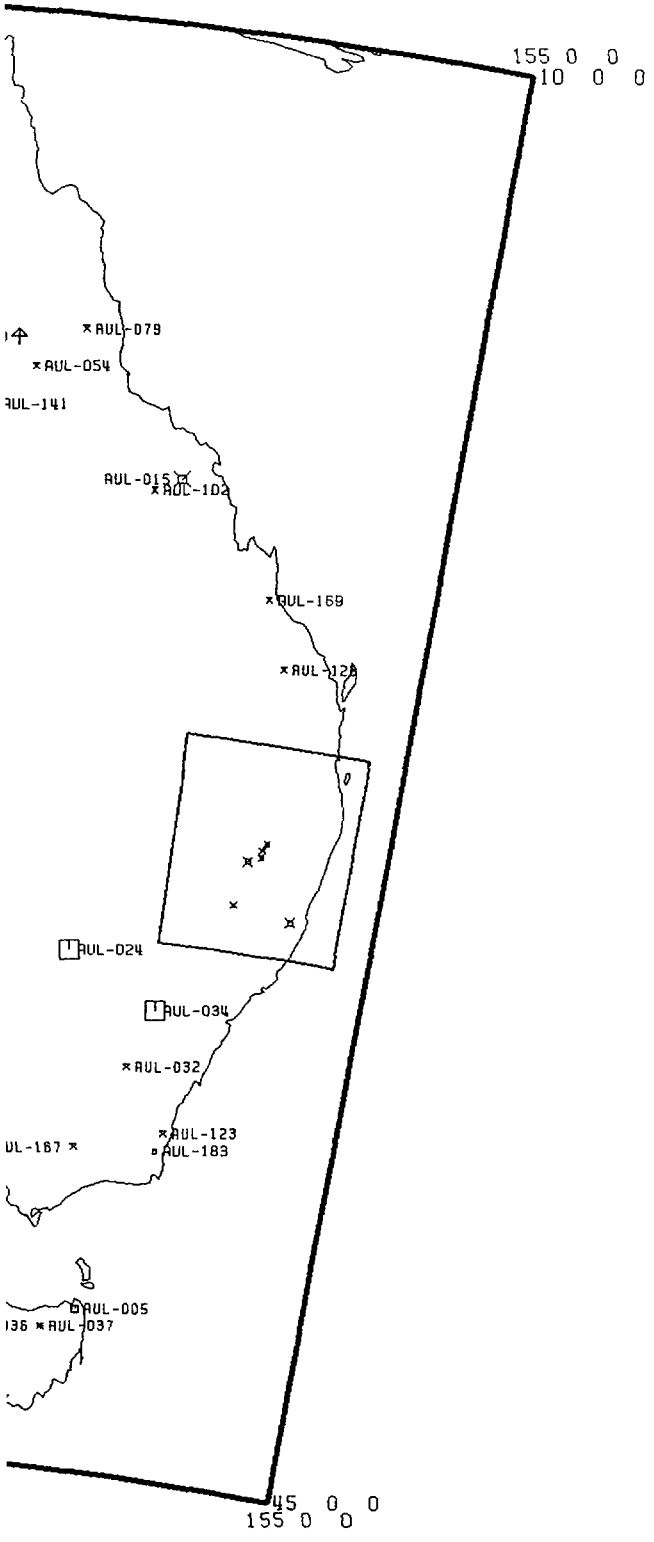

DEPOSIT STATUS

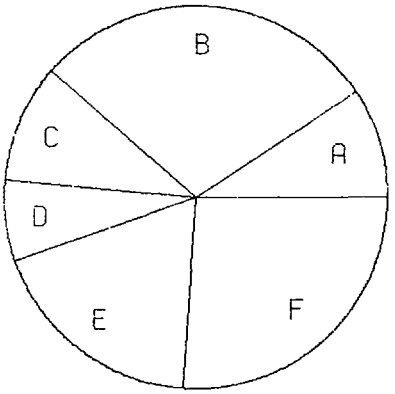

A	·	UNKNOWN	12
B	▫	OCCURRENCE	38
C	◫	PROSPECT	13
D	◫	DEV.PROSPECT	9
E	◫	SUBECONOMIC	24
F	◫	ECONOMIC	34
		TOTAL	130

DEPOSIT TYPES

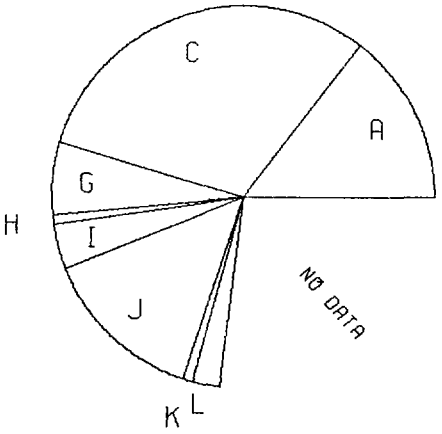

A	◫	MAG&PEG DISSEM	19
C	△	PC UNCONFORMITY	40
G	↟	SANDSTONE	8
H	⧖	STRATABOUND	1
I	Y	SURFICIAL	5
J	⋇	VEIN	18
K	✳	VOLCANIC	1
L	⧗	OTHERS	3
	×	NO DATA	35

MAP No. 18: AUSTRALIA 1

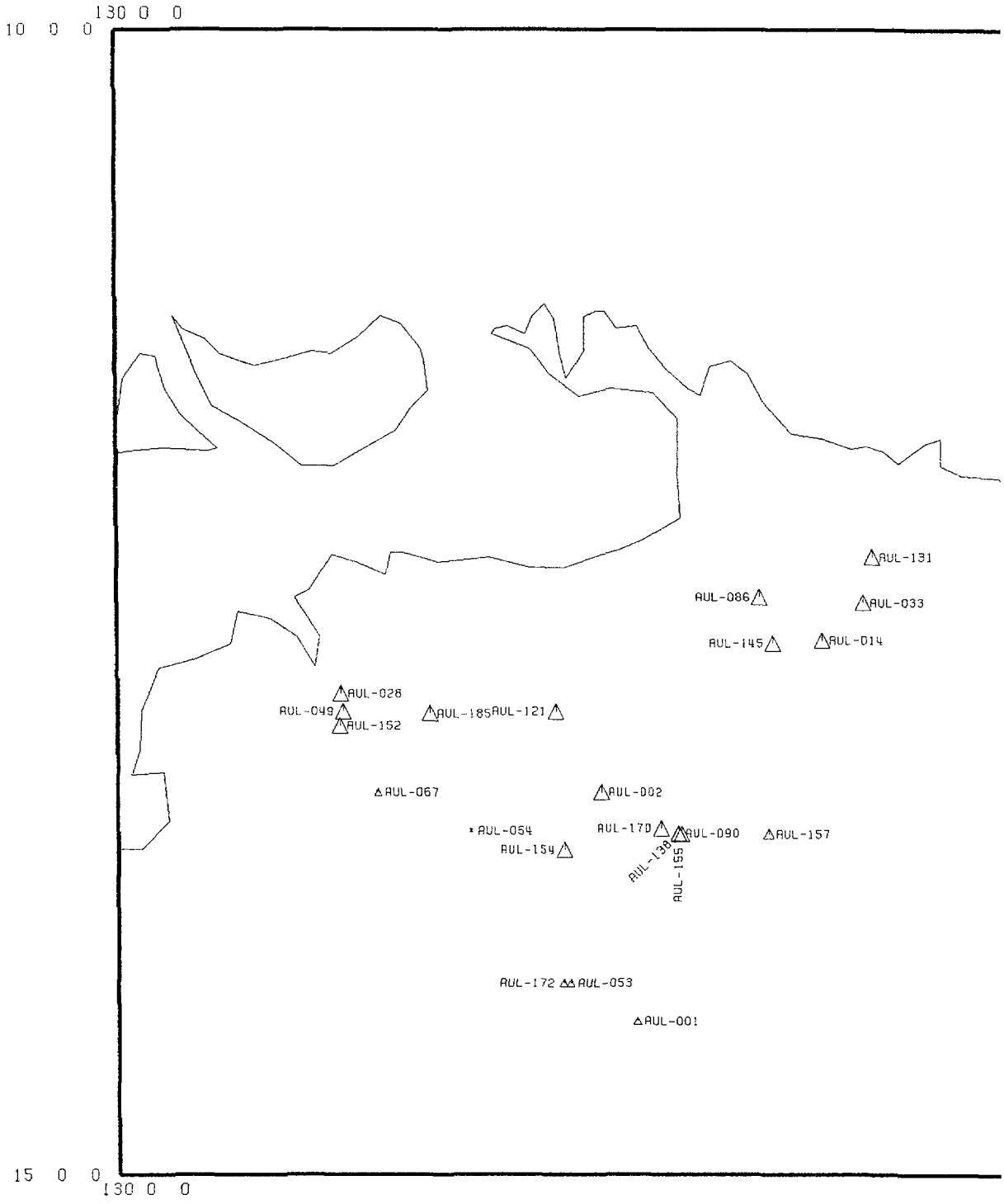

ALBERS CONIC EQUAL AREA PROJECTION

SCALE 1:3000000

MILES

0 32 64 96 128 160

KILOMETERS

0 64 128 192 256

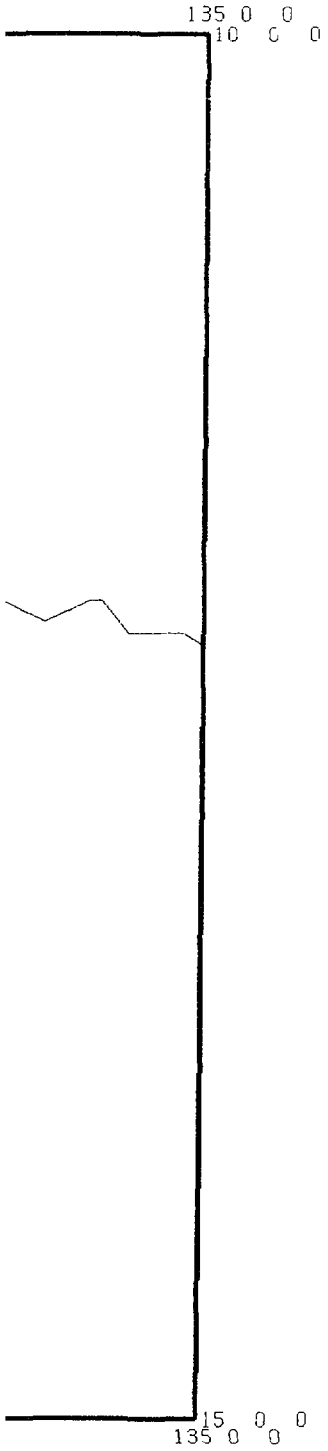

DEPOSIT STATUS

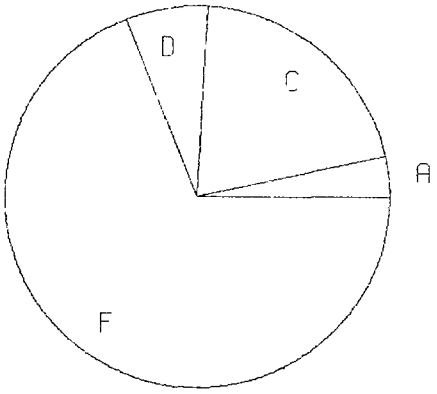

A	▫	UNKNOWN	1
C	▯	PROSPECT	6
D	▣	DEV.PROSPECT	2
F	▣	ECONOMIC	20
		TOTAL	29

DEPOSIT TYPES

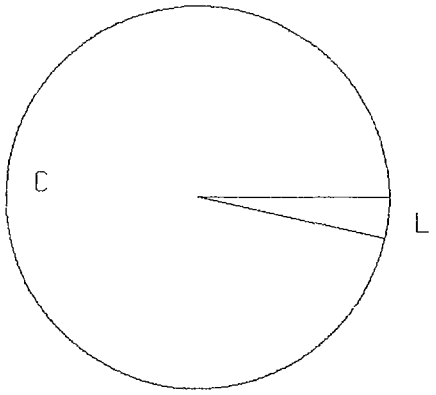

C	△	PC UNCONFORMITY	28
L	⧖	OTHERS	1

MAP No. 19: AUSTRALIA 2



ALBERS CONIC EQUAL AREA PROJECTION

SCALE 1:3000000

MILES

0 16 32 48 64 80

KILOMETERS

0 32 64 96 128

DEPOSIT STATUS

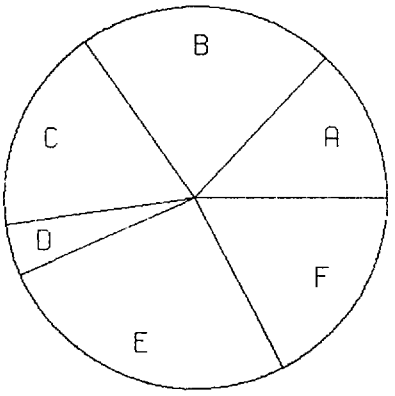

A	▫	UNKNØWN	3
B	▫	ØCCURRENCE	5
C	▫	PRØSPECT	4
D	▫	DEV.PRØSPECT	1
E	▫	SUBECØNØMIC	6
F	▫	ECØNØMIC	4
		TØTAL	23

DEPOSIT TYPES

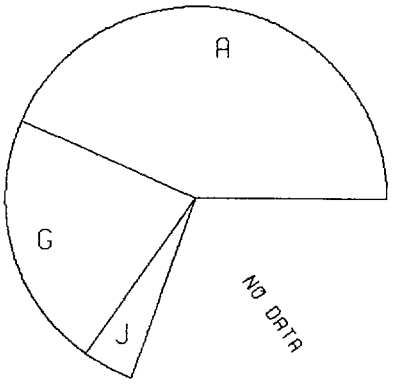

A	▫	MAG&PEG DISSEM	10
G	↑	SANDSTØNE	5
J	×	VEIN	1
	×	NØ DATA	7

MAP No. 20: AUSTRALIA 3

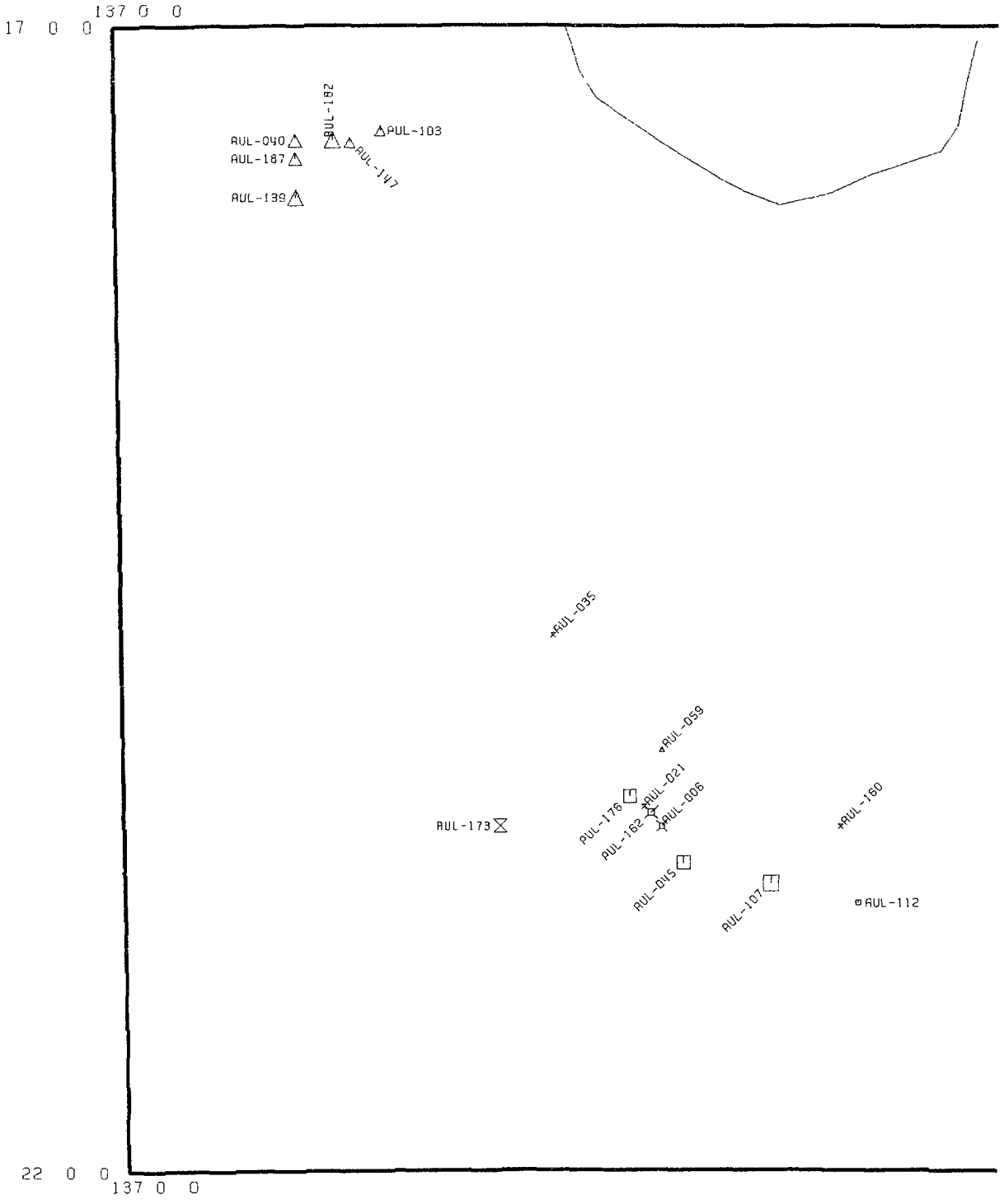

ALBERS CONIC EQUAL AREA PROJECTION

SCALE 1:3000000

MILES

0 32 64 96 128 160

KILOMETERS

0 64 128 192 256



DEPOSIT STATUS

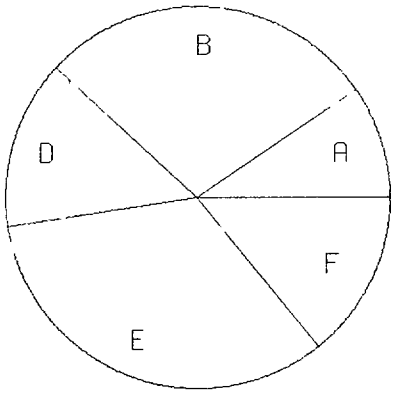

A	▫	UNKNØWN	2
B	▫	ØCCURRENCE	6
D	⊡	DEV.PRØSPECT	3
E	⊡	SUBECØNØMIC	7
F	⊡	ECØNØMIC	3
		TØTAL	21

DEPOSIT TYPES

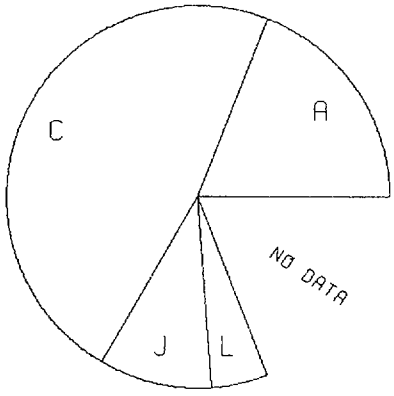

A	⊡	MAG&PEG DISSEM	4
C	△	PC UNCØNFØRMITY	10
J	⋈	VEIN	2
L	⧖	ØTHERS	1
	⧖	NØ DATA	4

MAP No. 21: AUSTRALIA 4

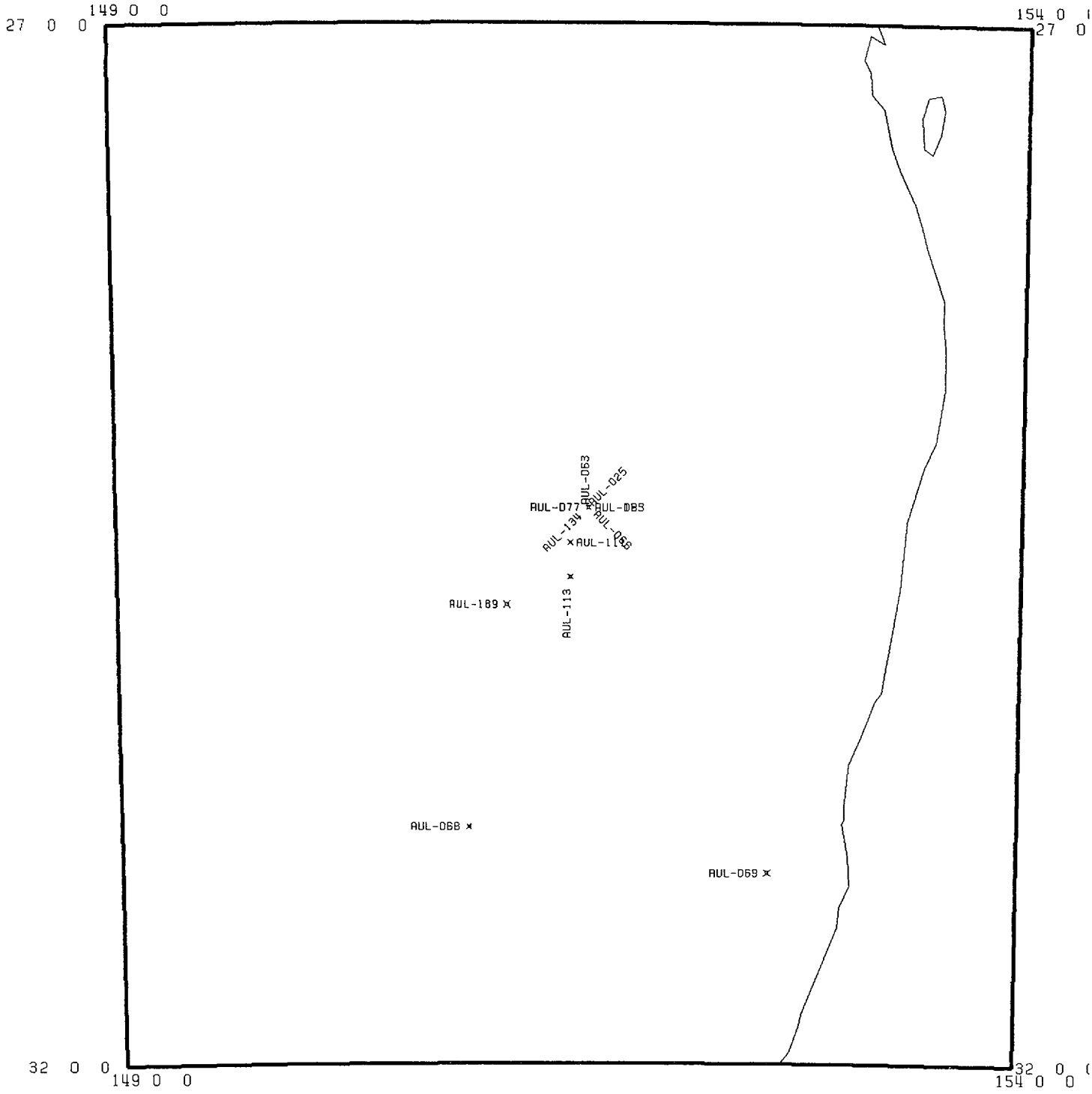

ALBERS CONIC EQUAL AREA PROJECTION

SCALE 1:3000000

MILES

0 16 32 48 64 80

KILOMETERS

0 32 64 96 128

DEPOSIT STATUS

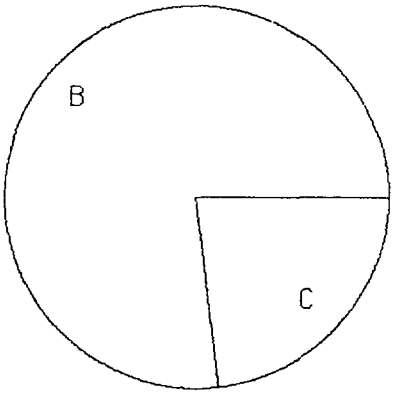

B	▫	ØCCURRENCE	10
C	⊡	PRØSPECT	3
		TØTAL	13

DEPOSIT TYPES

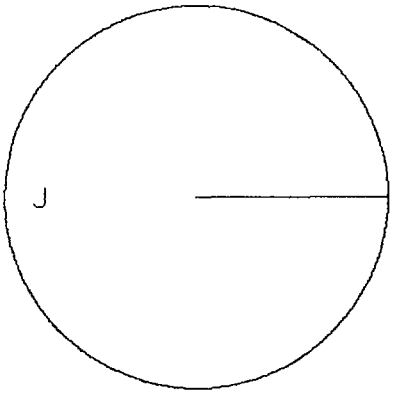

J	⋇	VEIN	13

MAP No. 22: SOUTH AMERICA

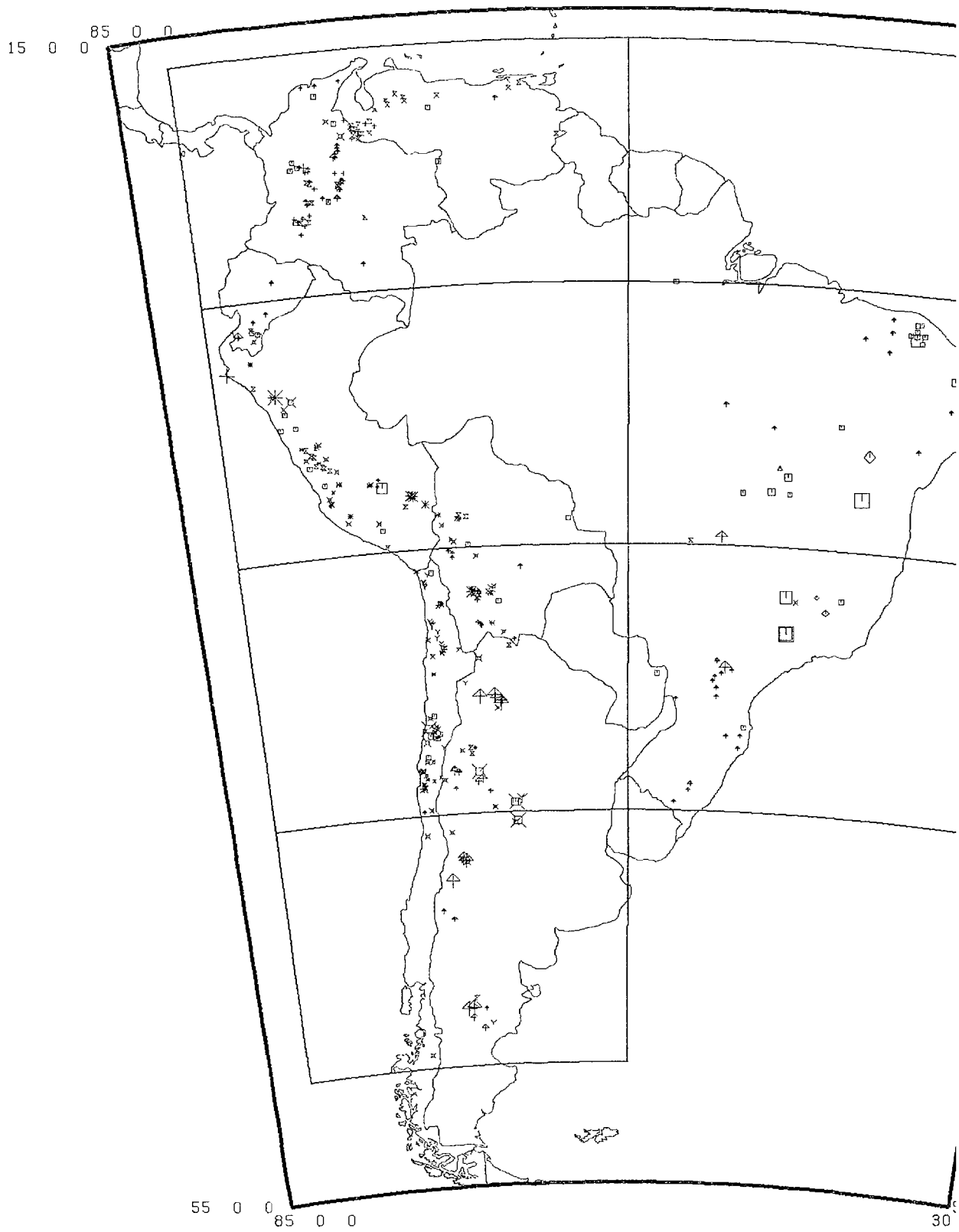

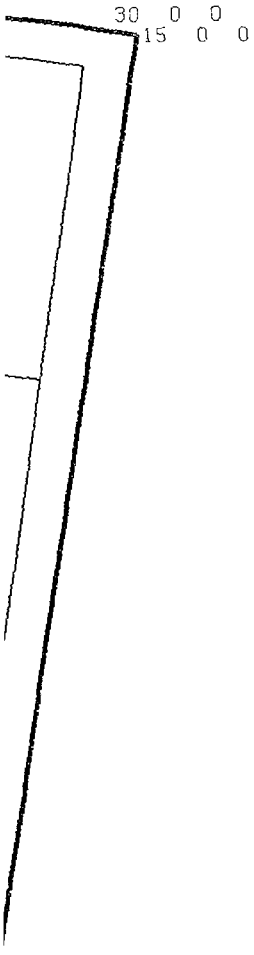

0

DEPOSIT STATUS

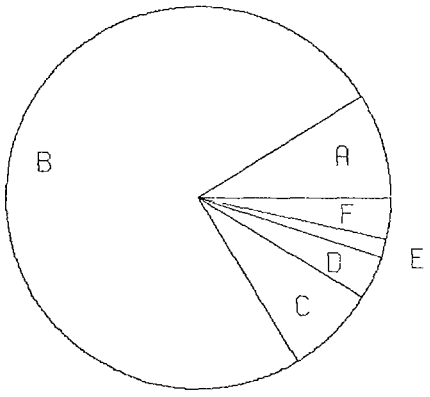

A	▫	UNKNØWN	41
B	▫	ØCCURRENCE	344
C	⧈	PRØSPECT	35
D	⧈	DEV.PRØSPECT	17
E	⧈	SUBECØNØMIC	7
F	⧈	ECØNØMIC	16
		TØTAL	460

DEPOSIT TYPES

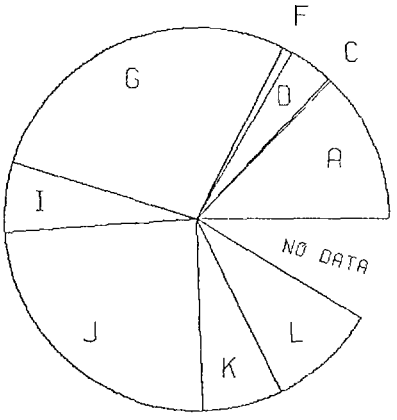

A	⧈	MAG&PEG DISSEM	59
C	△	PC UNCØNFØRMITY	1
D	+	PHØSPHATIC	17
F	◇	QTZ.PEB.CGLM	4
G	✦	SANDSTØNE	127
I	Y	SURFICIAL	27
J	⧓	VEIN	112
K	✳	VØLCANIC	31
L	⧖	ØTHERS	42
	⧖	NØ DATA	40

MAP No. 23: SOUTH AMERICA 1

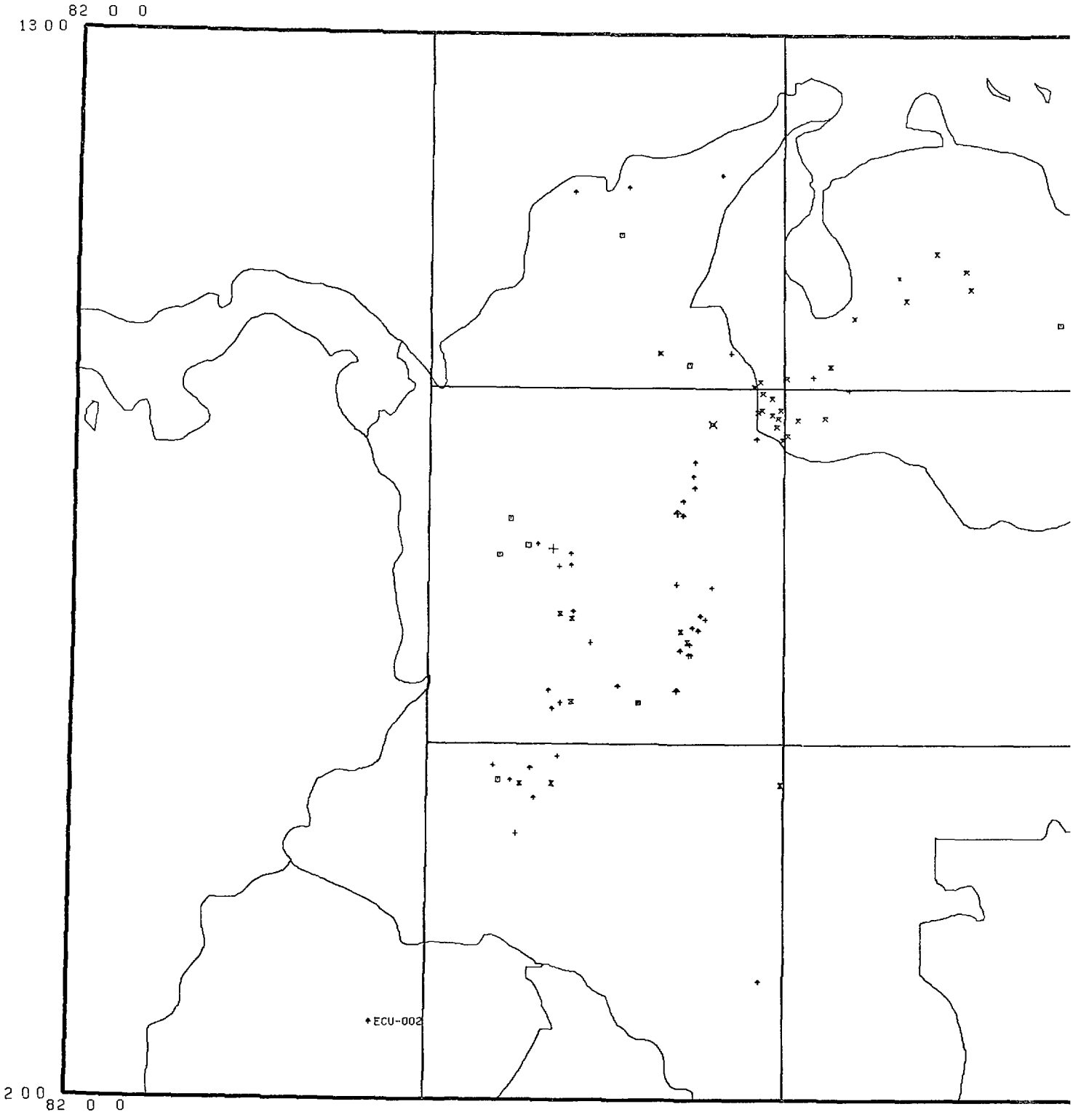

ALBERS CONIC EQUAL AREA PROJECTION

SCALE 1:8500000

MILES

0 128 256 384 512 640

KILOMETERS

0 256 512 768 1024

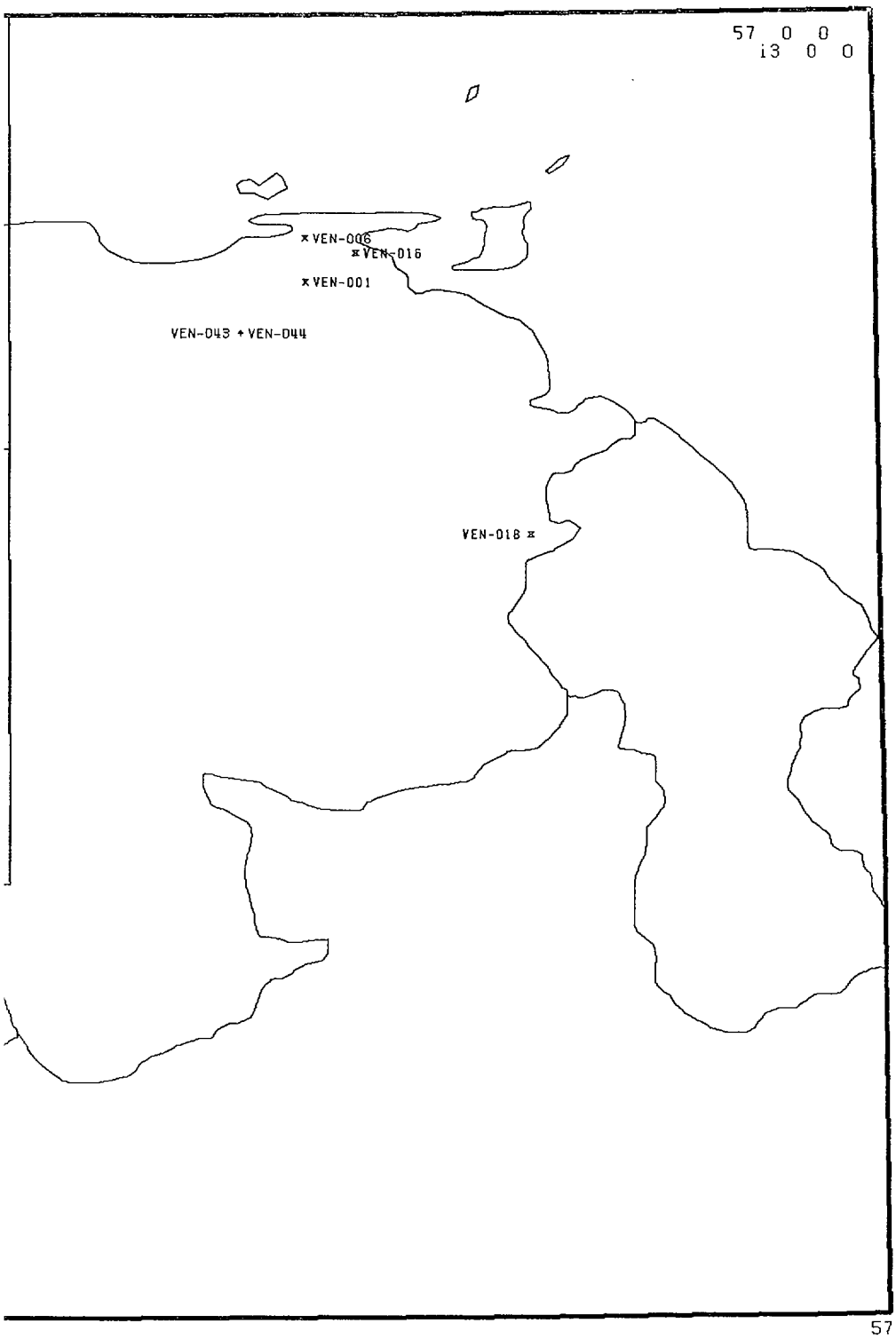

DEPOSIT STATUS

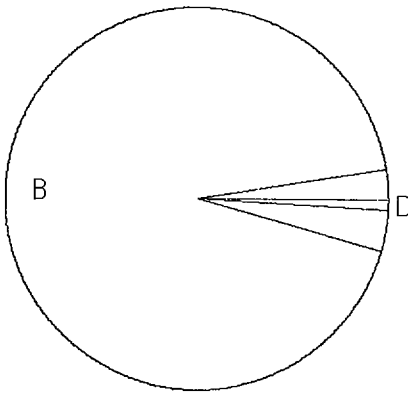

A	▫	UNKNOWN	3
B	▫	OCCURRENCE	108
C	⊡	PROSPECT	4
D	⊡	DEV.PROSPECT	1
		TOTAL	116

DEPOSIT TYPES

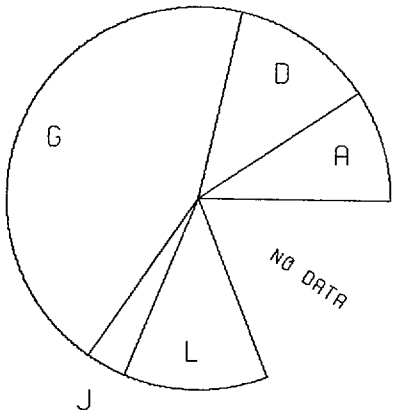

A	⊡	MAG&PEG DISSEM	11
D	+	PHOSPHATIC	14
G	↟	SANDSTONE	51
J	⋇	VEIN	4
L	⧖	OTHERS	14
	⧖	NO DATA	22

MAP No. 24: SOUTH AMERICA 1A

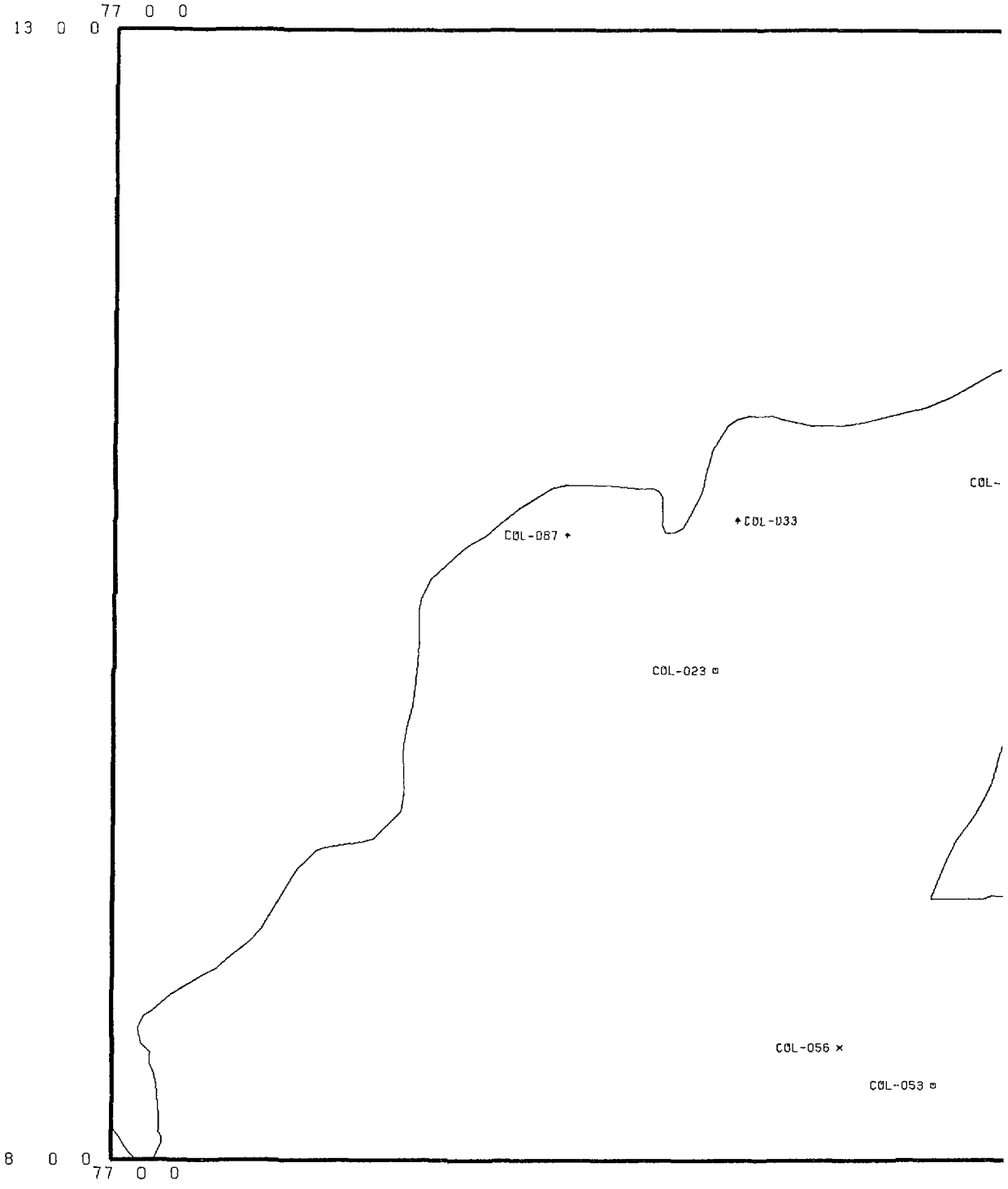

ALBERS CONIC EQUAL AREA PROJECTION

SCALE 1:3000000

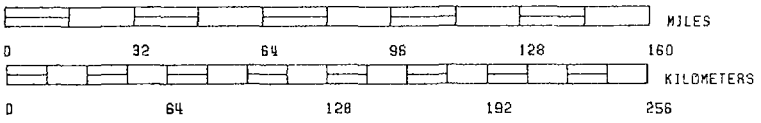



DEPOSIT STATUS

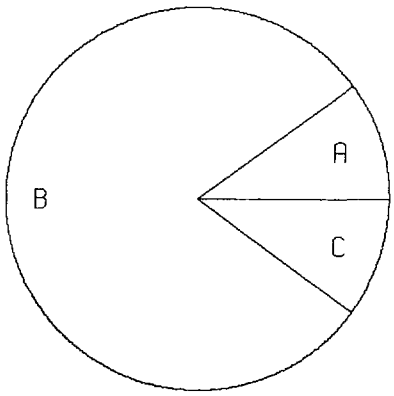

A	UNKNOWN	1
B	OCCURRENCE	8
C	PROSPECT	1
	TOTAL	10

DEPOSIT TYPES

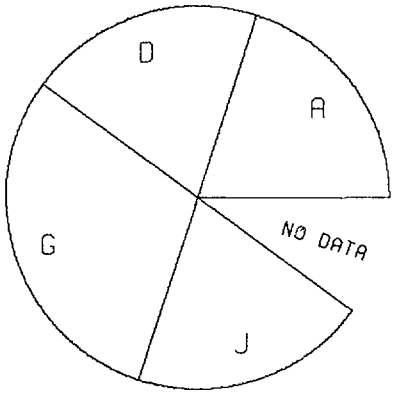

A	MAG&PEG DISSEM	2
D	PHOSPHATIC	2
G	SANDSTONE	3
J	VEIN	2
	NO DATA	1

MAP No. 25: SOUTH AMERICA 1B

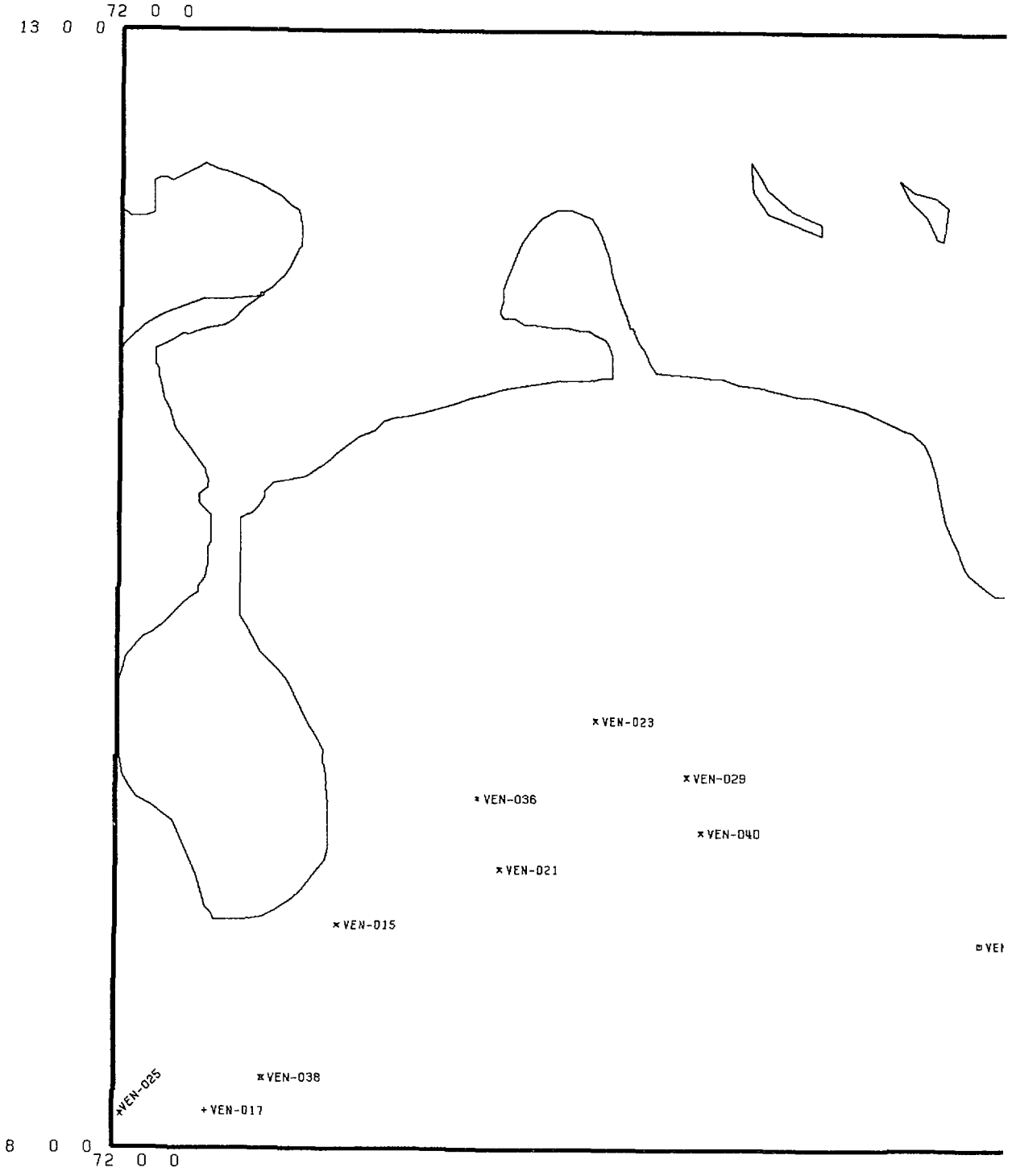

ALBERS CONIC EQUAL AREA PROJECTION

SCALE 1:3000000

MILES

0 32 64 96 128 160

KILOMETERS

0 64 128 192 256

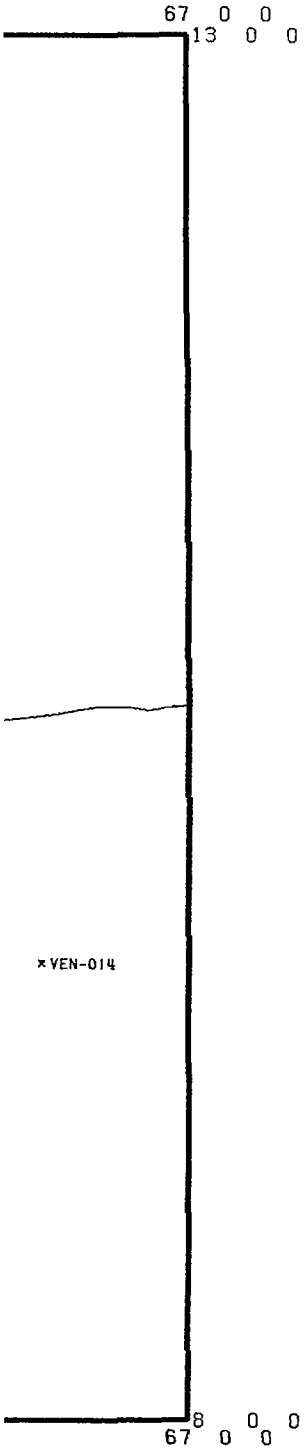

DEPOSIT STATUS

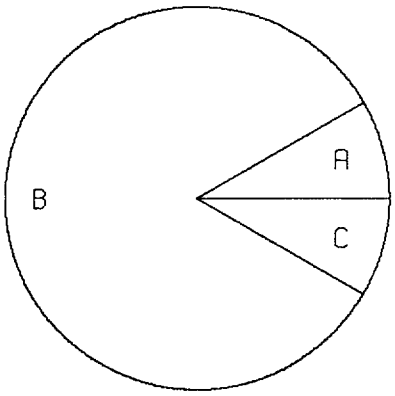

A	·	UNKNØWN	1
B	▫	ØCCURRENCE	10
C	▣	PRØSPECT	1
		TØTAL	12

DEPOSIT TYPES

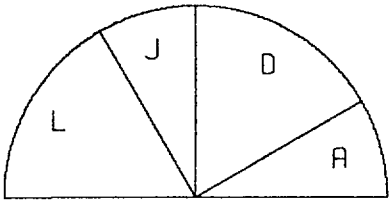

NØ DATA

A	⊡	MAG&PEG DISSEM	1
D	+	PHØSPHATIC	2
J	⨯	VEIN	1
L	⧖	ØTHERS	2
	×	NØ DATA	6

MAP No. 26: SOUTH AMERICA 1C



ALBERS CONIC EQUAL AREA PROJECTION

SCALE 1:3000000

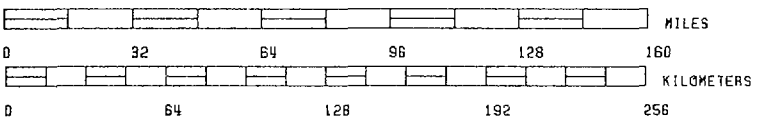

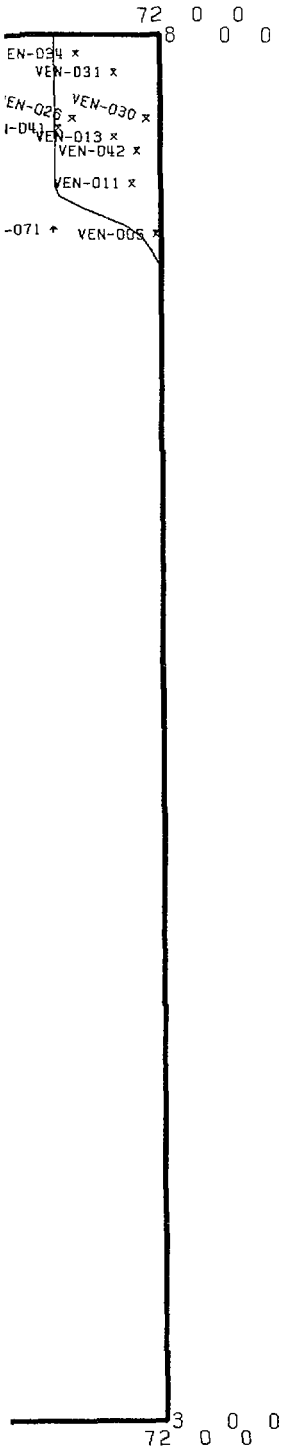

DEPOSIT STATUS

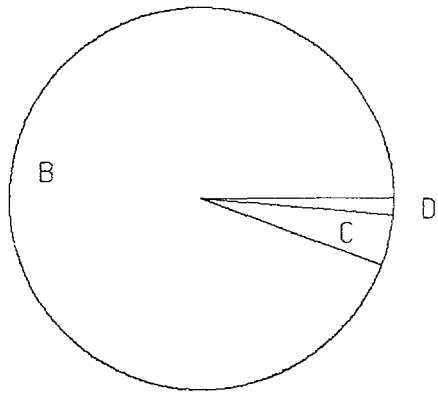

B	▫	OCCURRENCE	66
C	⊡	PROSPECT	3
D	⊞	DEV.PROSPECT	1
		TOTAL	70

DEPOSIT TYPES

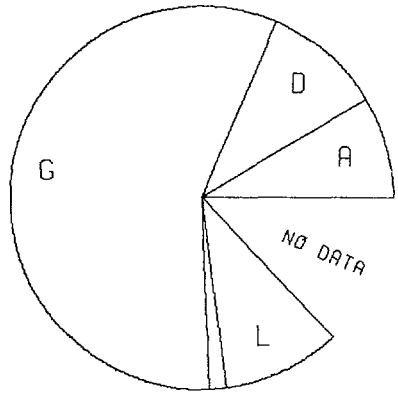

A	⊡	MAG&PEG DISSEM	6
D	+	PHOSPHATIC	7
G	↟	SANDSTONE	40
J	⋈	VEIN	1
L	⧖	OTHERS	7
	⋇	NO DATA	9

MAP No. 27: SOUTH AMERICA 1D

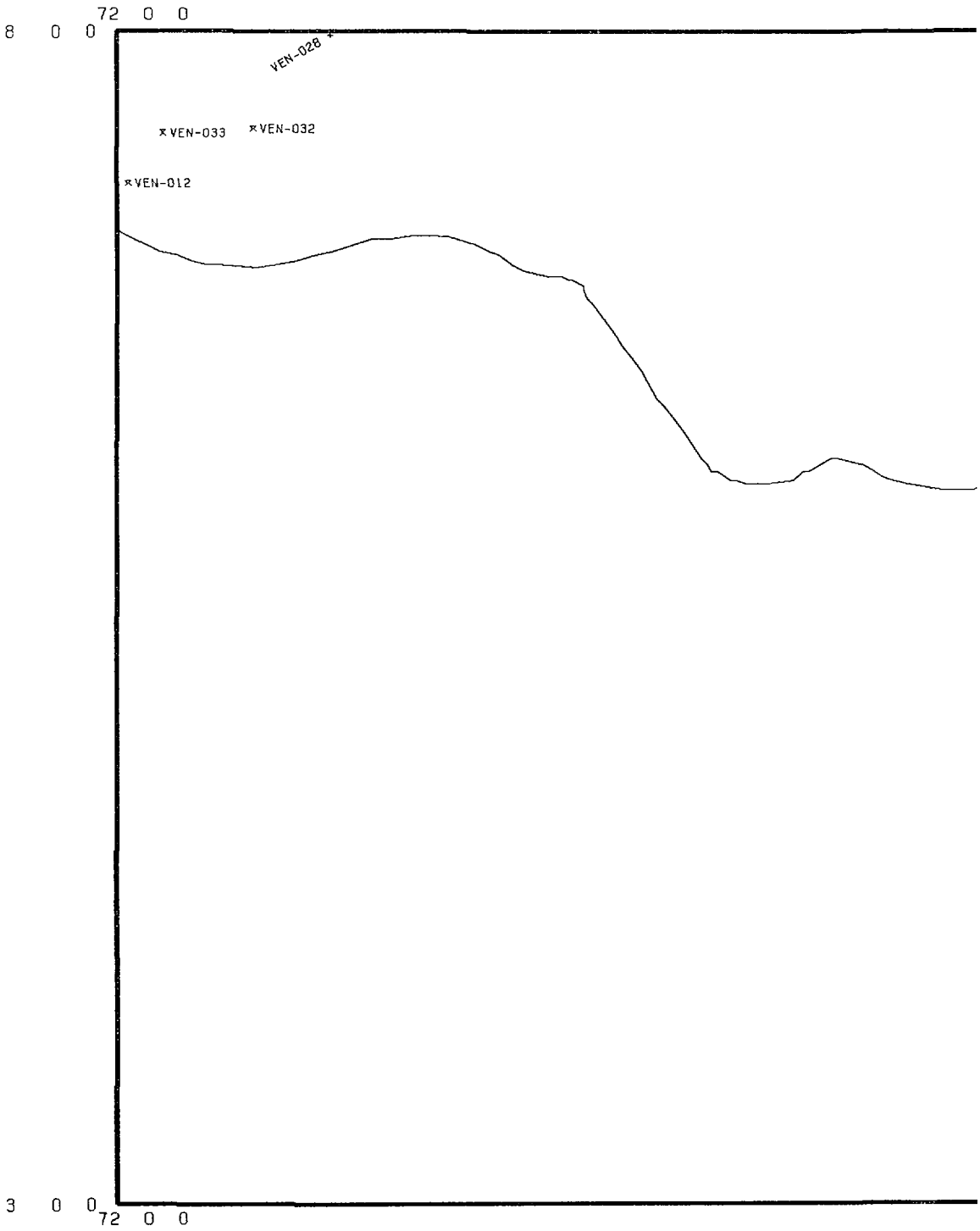

ALBERS CONIC EQUAL AREA PROJECTION

SCALE 1:3000000

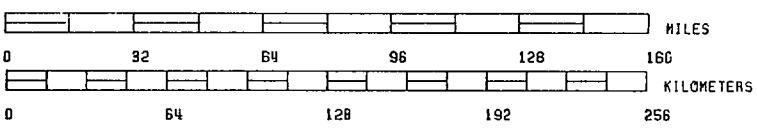

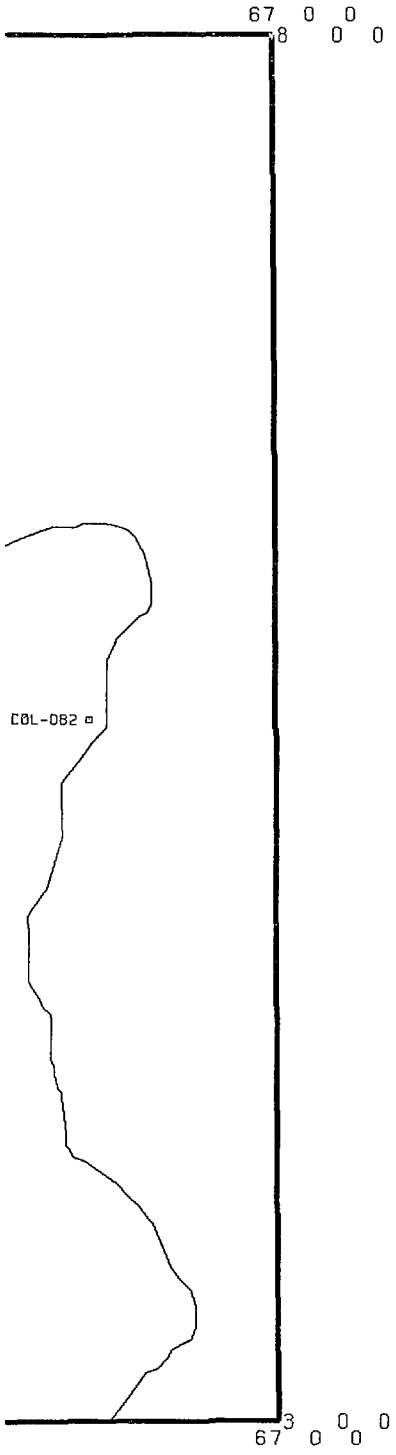

DEPOSIT STATUS

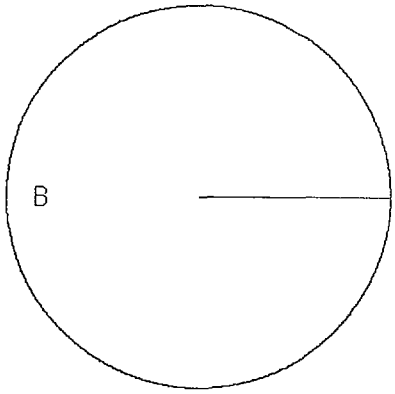

B	▫	OCCURRENCE	5
		TOTAL	5

DEPOSIT TYPES

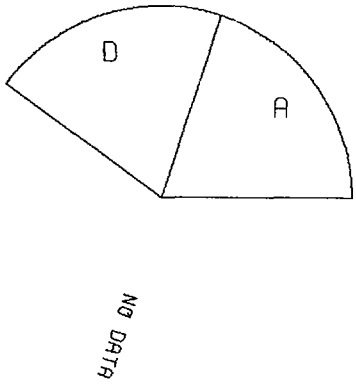

A	⊡	MAG&PEG DISSEM	1
D	+	PHOSPHATIC	1
	×	NO DATA	3

MAP No. 28: SOUTH AMERICA 1E

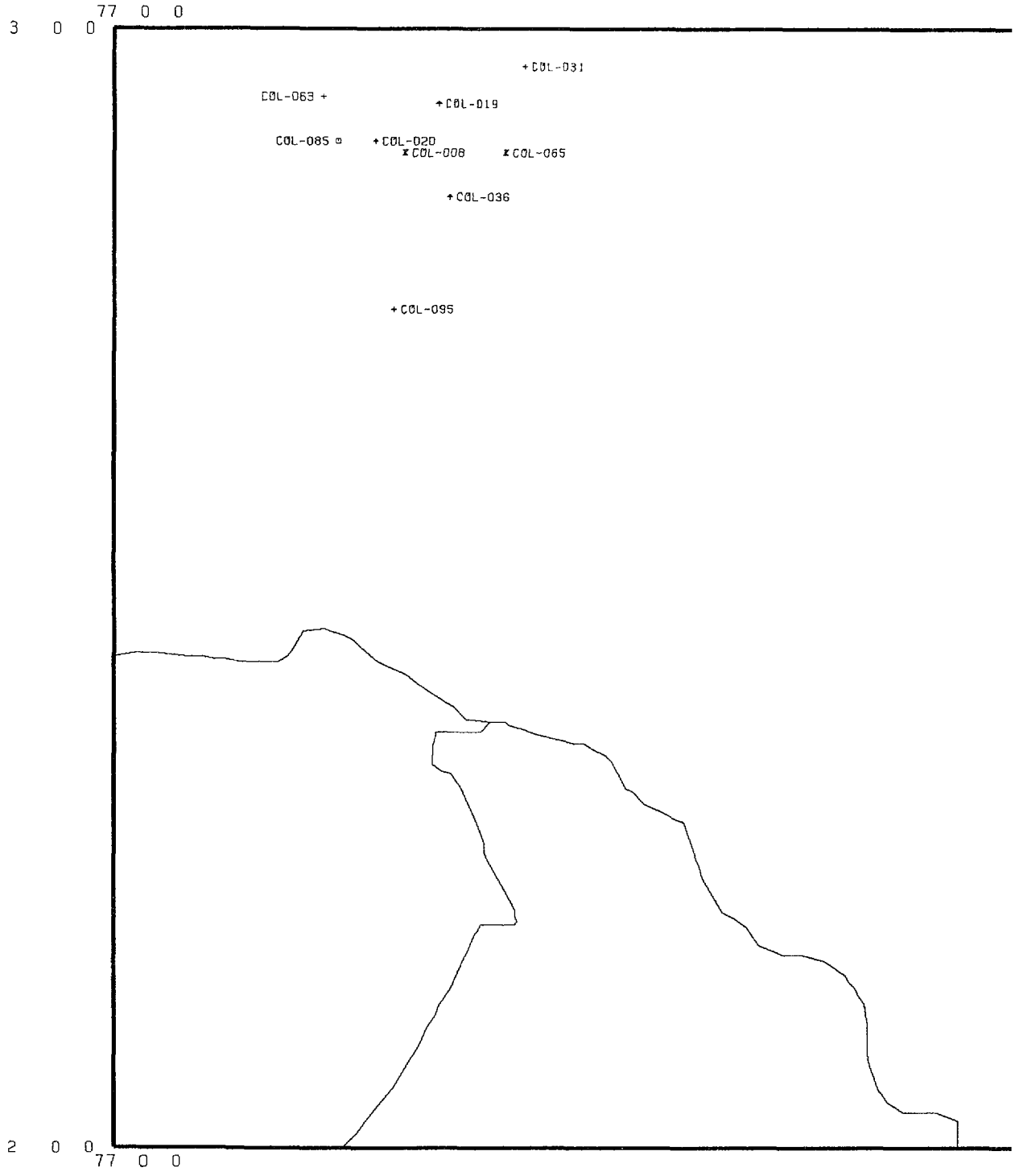

ALBERS CONIC EQUAL AREA PROJECTION

SCALE 1:3000000

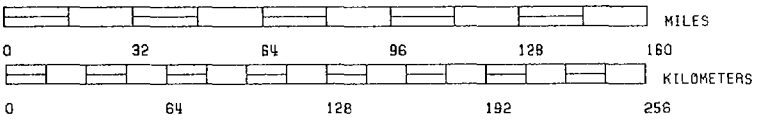



DEPOSIT STATUS

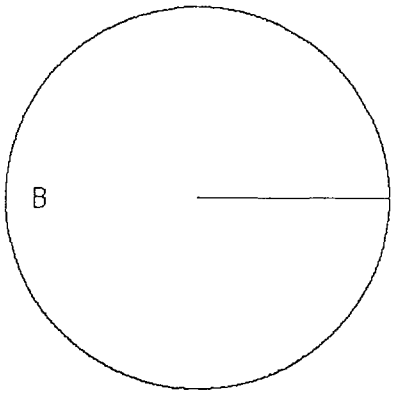

B	▫	OCCURRENCE	13
		TOTAL	13

DEPOSIT TYPES

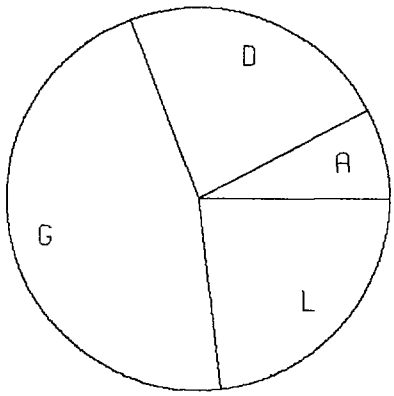

A	⊡	MAG&PEG DISSEM	1
D	+	PHOSPHATIC	3
G	↟	SANDSTONE	6
L	⧖	OTHERS	3

MAP No. 29: SOUTH AMERICA 2



ALBERS CONIC EQUAL AREA PROJECTION

SCALE 1:8500000

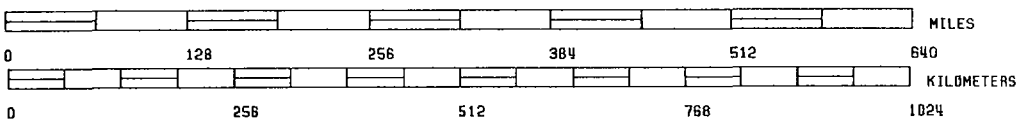

DEPOSIT STATUS



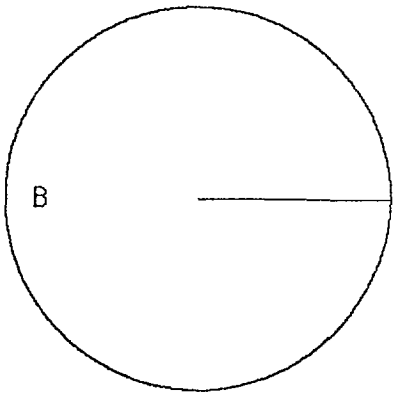

B ▫ ØCCURRENCE 1
TØTAL 1

DEPOSIT TYPES

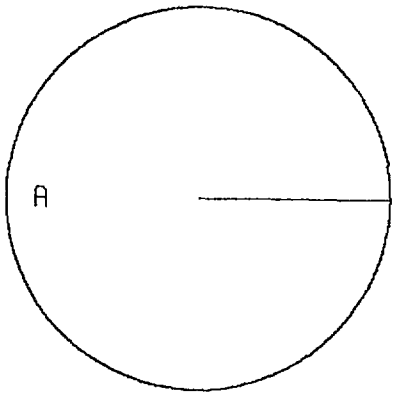

A ▫ MAG&PEG DISSEM 1

MAP No. 30: SOUTH AMERICA 3

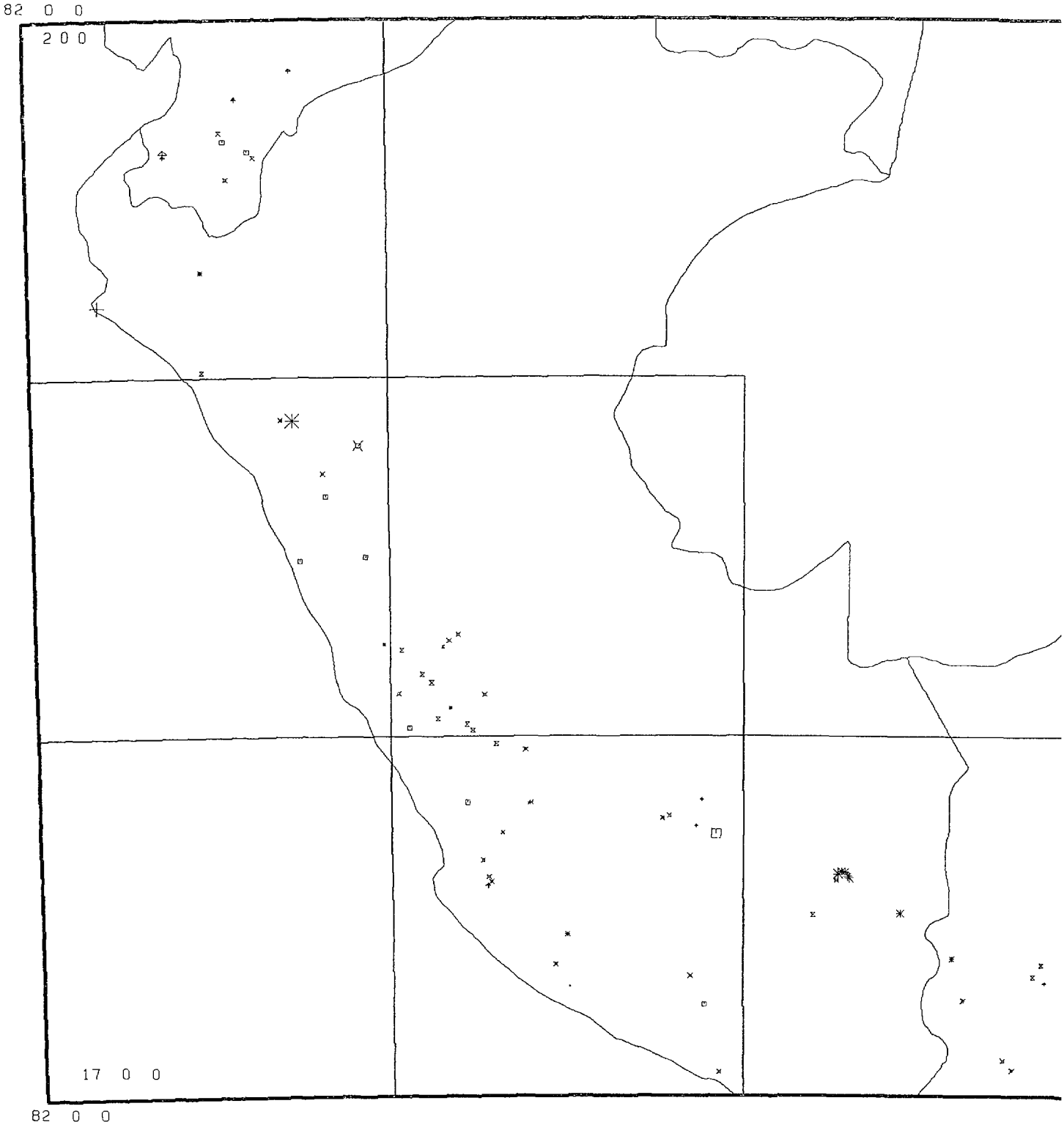

ALBERS CONIC EQUAL AREA PROJECTION

SCALE 1:8500000

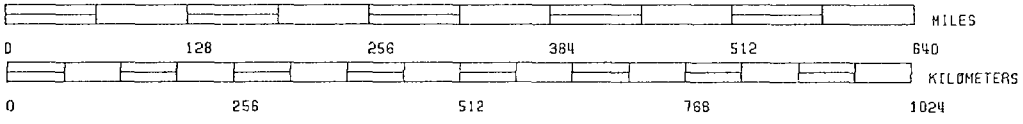

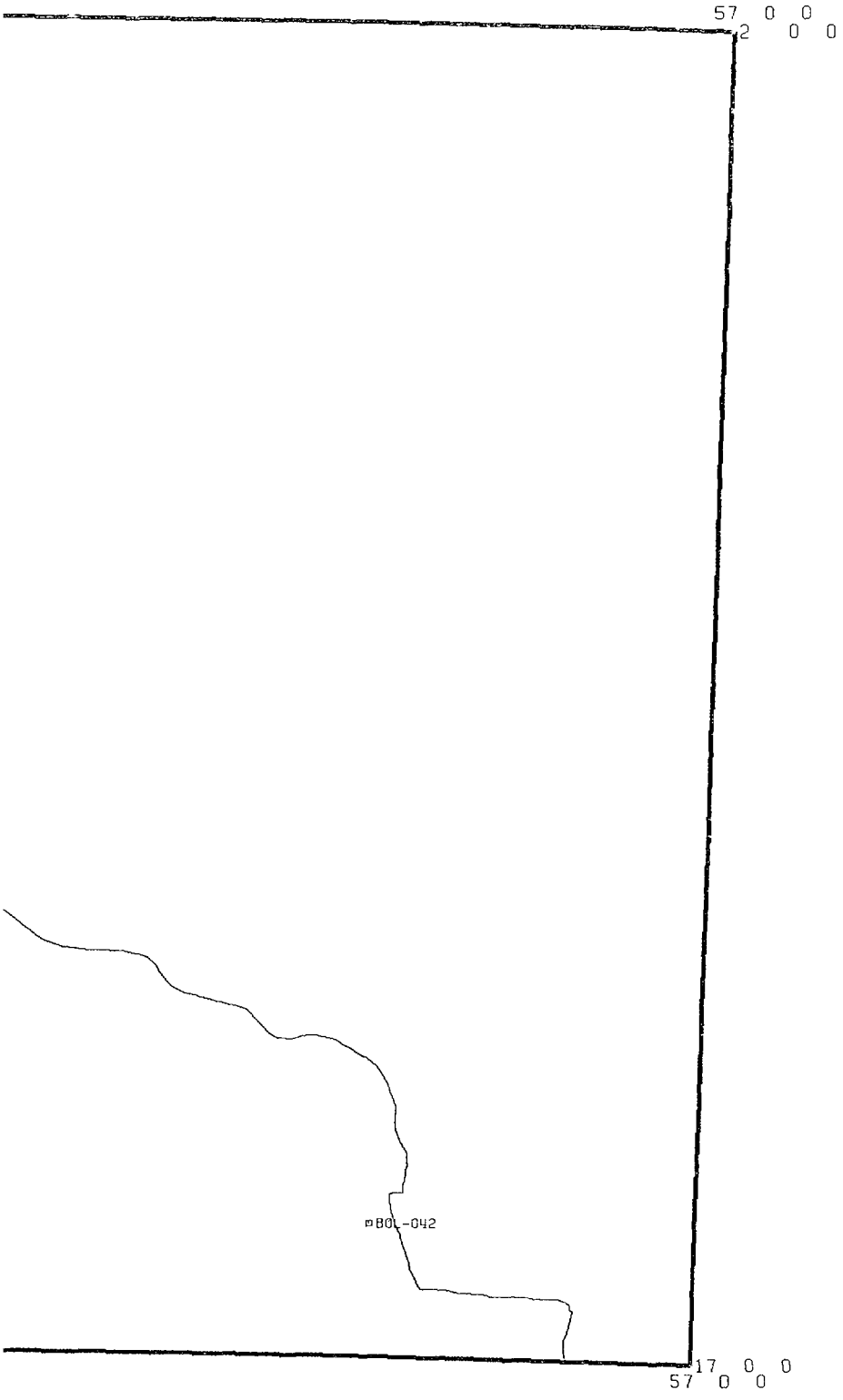

DEPOSIT STATUS

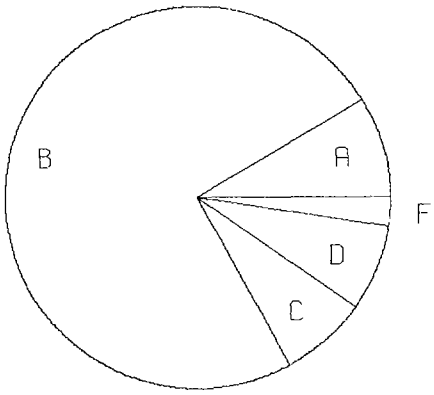

A	▫	UNKNOWN	7
B	▫	OCCURRENCE	61
C	⊔	PROSPECT	6
D	⊡	DEV.PROSPECT	6
F	⊡	ECONOMIC	2
		TOTAL	82

DEPOSIT TYPES

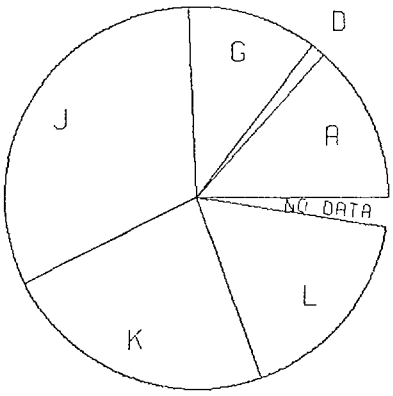

A	⊡	MAG&PEG DISSEM	11
D	+	PHOSPHATIC	1
G	⊹	SANDSTONE	9
J	⋇	VEIN	26
K	✳	VOLCANIC	19
L	⧖	OTHERS	14
	⋇	NO DATA	2

MAP No. 31: SOUTH AMERICA 3A

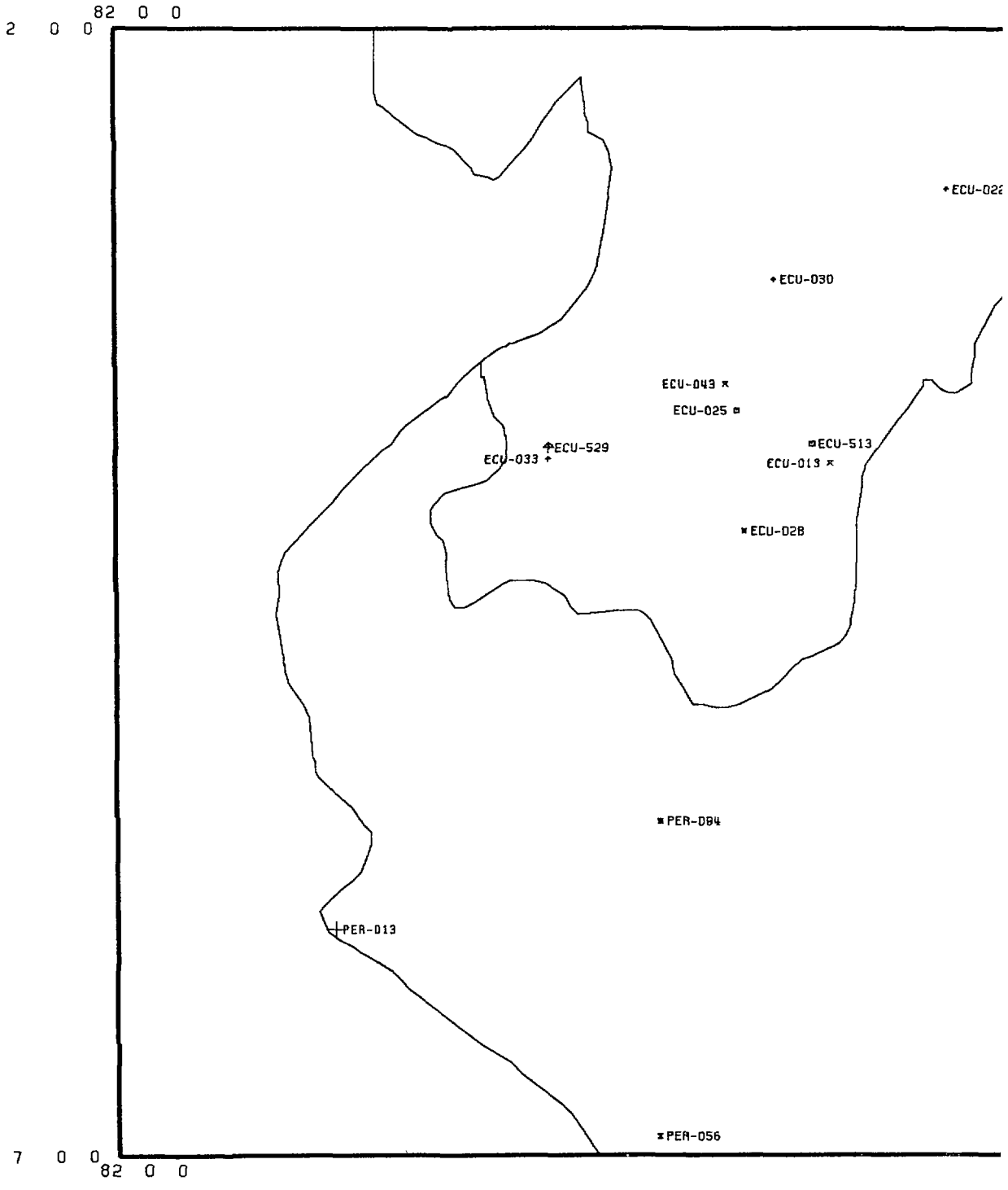

ALBERS CONIC EQUAL AREA PROJECTION

SCALE 1:3000000

MILES

0 32 64 96 128 160

KILOMETERS

0 64 128 192 256



DEPOSIT STATUS

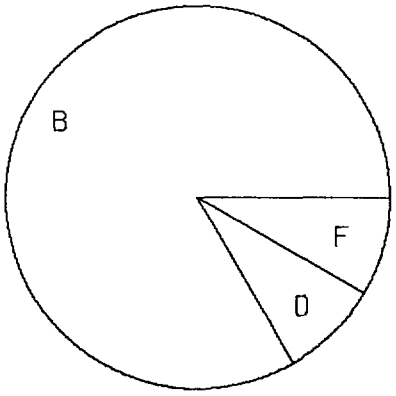

B	▫	ØCCURRENCE	10
D	⊡	DEV.PRØSPECT	1
F	⊡	ECØNØMIC	1
		TØTAL	12

DEPOSIT TYPES

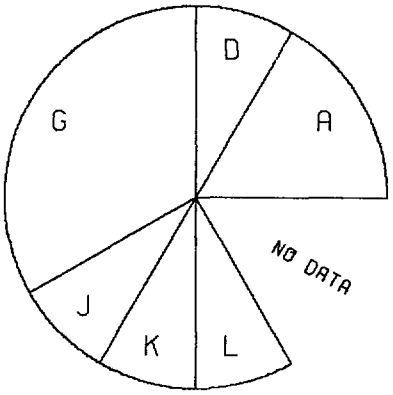

A	⊡	MAG&PEG DISSEM	2
D	+	PHØSPHATIC	1
G	↟	SANDSTØNE	4
J	⋈	VEIN	1
K	✳	VØLCANIC	1
L	⧖	ØTHERS	1
	⧖	NØ DATA	2

MAP No. 32: SOUTH AMERICA 3B



ALBERS CONIC EQUAL AREA PROJECTION

SCALE 1:3000000

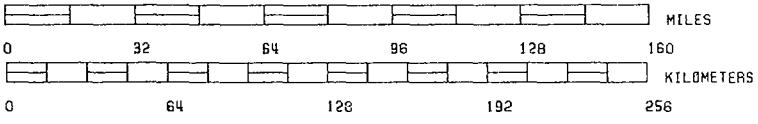

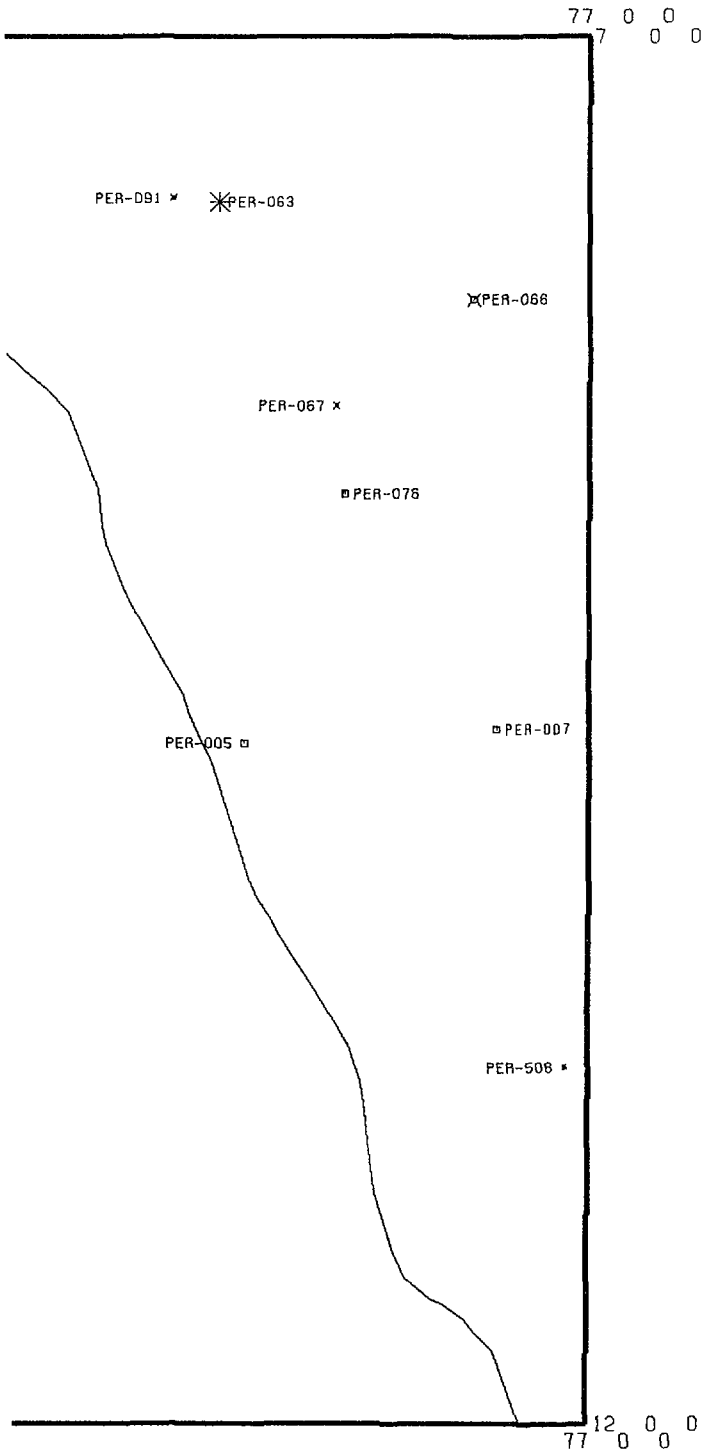

DEPOSIT STATUS

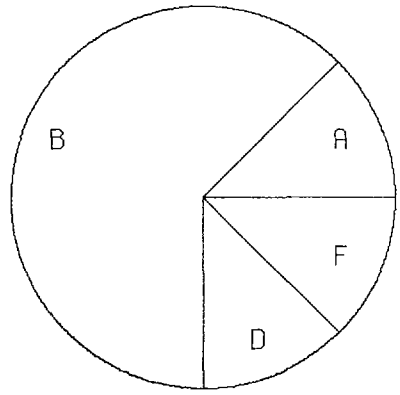

A	•	UNKNOWN	1
B	▫	OCCURRENCE	5
D	◫	DEV.PROSPECT	1
F	⊡	ECONOMIC	1
		TOTAL	8

DEPOSIT TYPES

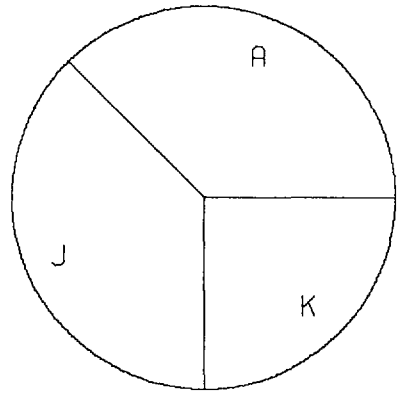

A	◫	MAG&PEG DISSEM	3
J	⋇	VEIN	3
K	✳	VOLCANIC	2

MAP No. 33: SOUTH AMERICA 3C

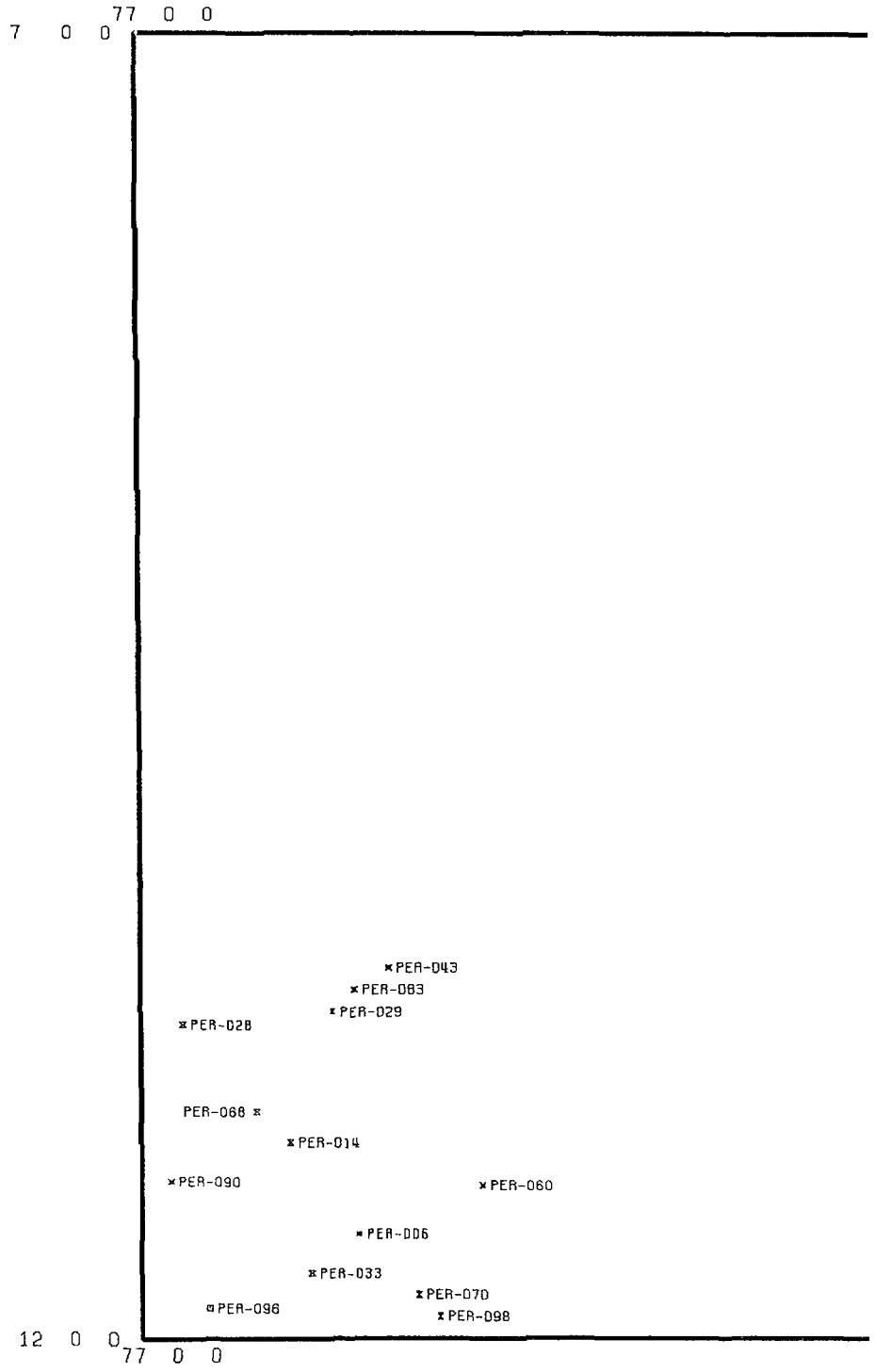

ALBERS CONIC EQUAL AREA PROJECTION

SCALE 1:3000000

MILES

0 32 64 96 128 160

KILOMETERS

0 64 128 192 256

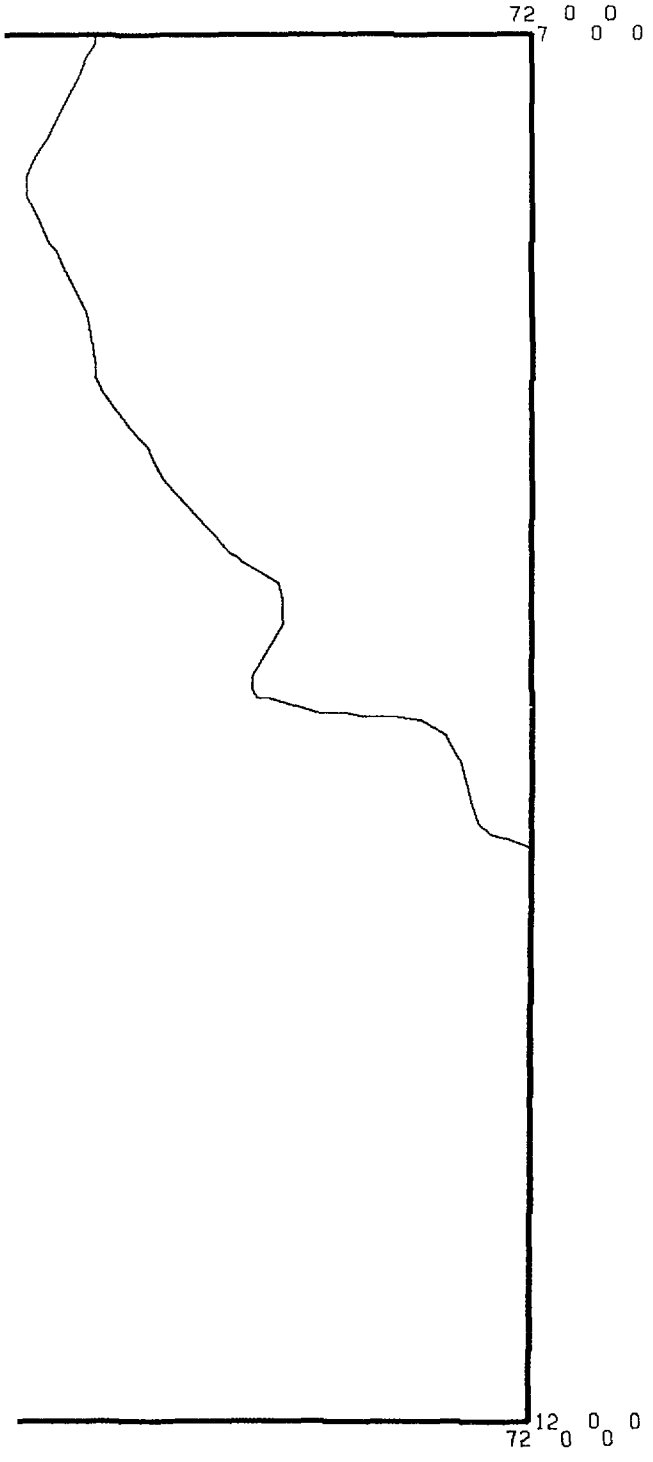

DEPOSIT STATUS

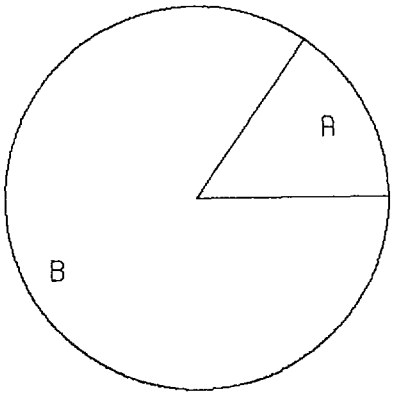

A	•	UNKNØWN	2
B	▫	ØCCURRENCE	11
		TØTAL	13

DEPOSIT TYPES

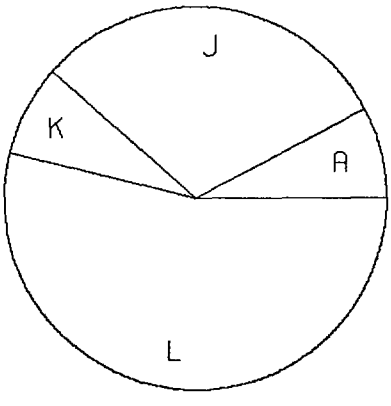

A	⊡	MAG&PEG DISSEM	1
J	⋈	VEIN	4
K	✳	VØLCANIC	1
L	⧖	ØTHERS	7

MAP No. 34: SOUTH AMERICA 3D

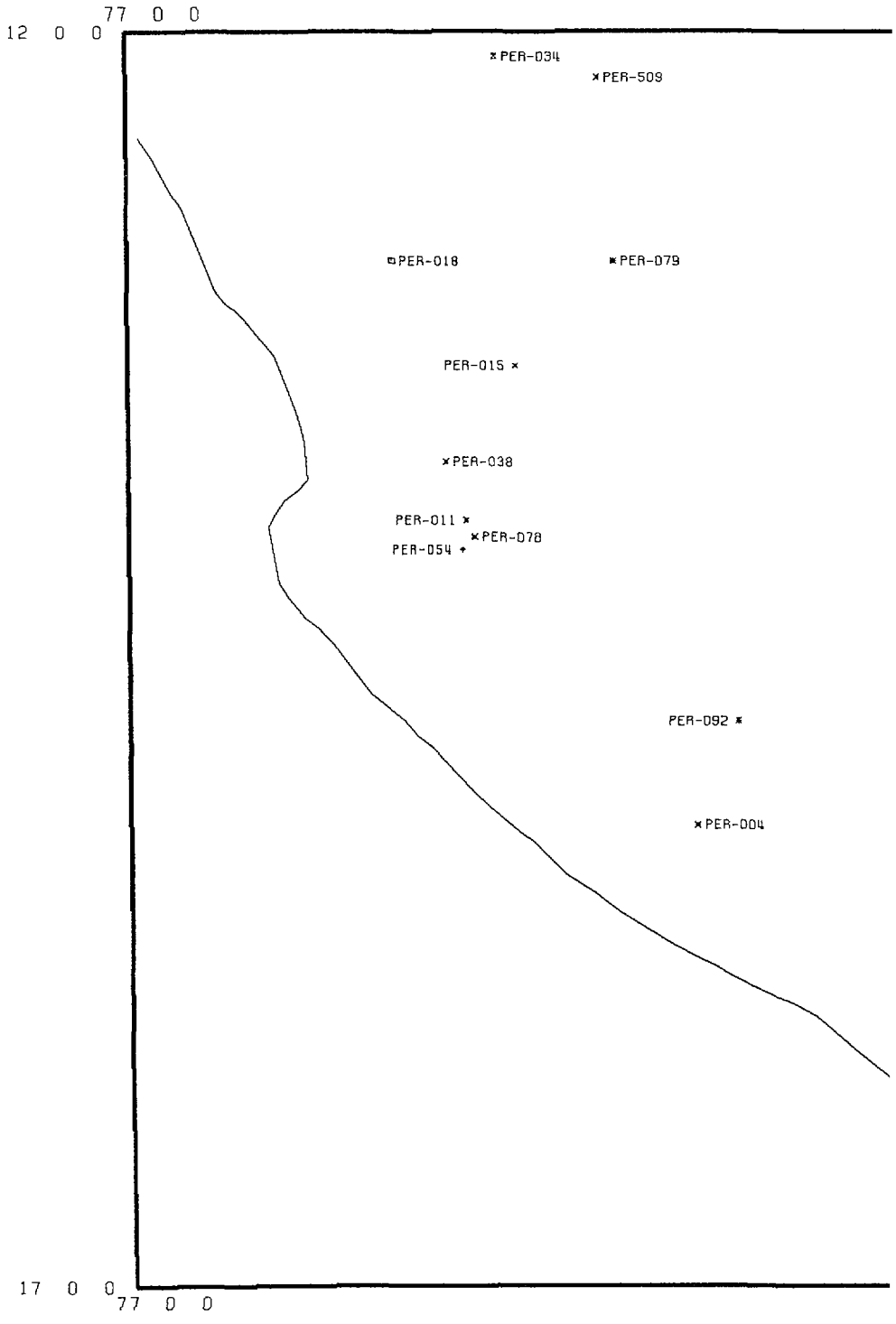

ALBERS CONIC EQUAL AREA PROJECTION

SCALE 1:3000000

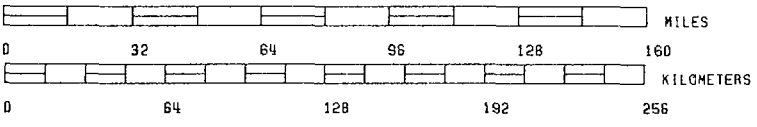



DEPOSIT STATUS

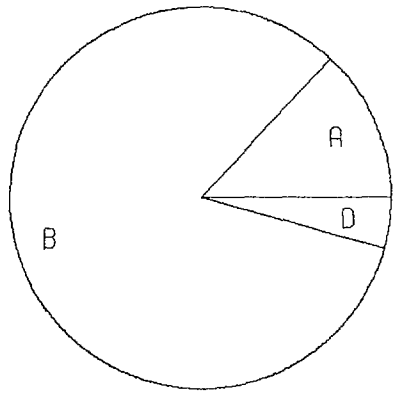

A	•	UNKNØWN	3
B	▫	ØCCURRENCE	19
D	⊡	DEV.PRØSPECT	1
		TØTAL	23

DEPOSIT TYPES

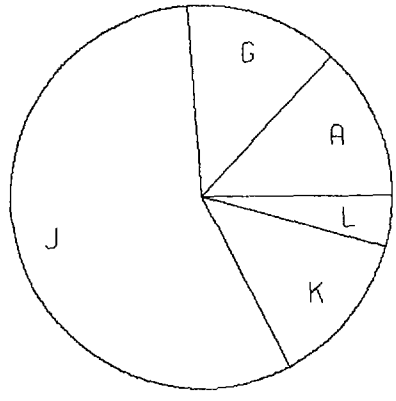

A	⊡	MAG&PEG DISSEM	3
G	↟	SANDSTØNE	3
J	⋇	VEIN	13
K	✳	VØLCANIC	3
L	⧖	ØTHERS	1

MAP No. 35: SOUTH AMERICA 3E

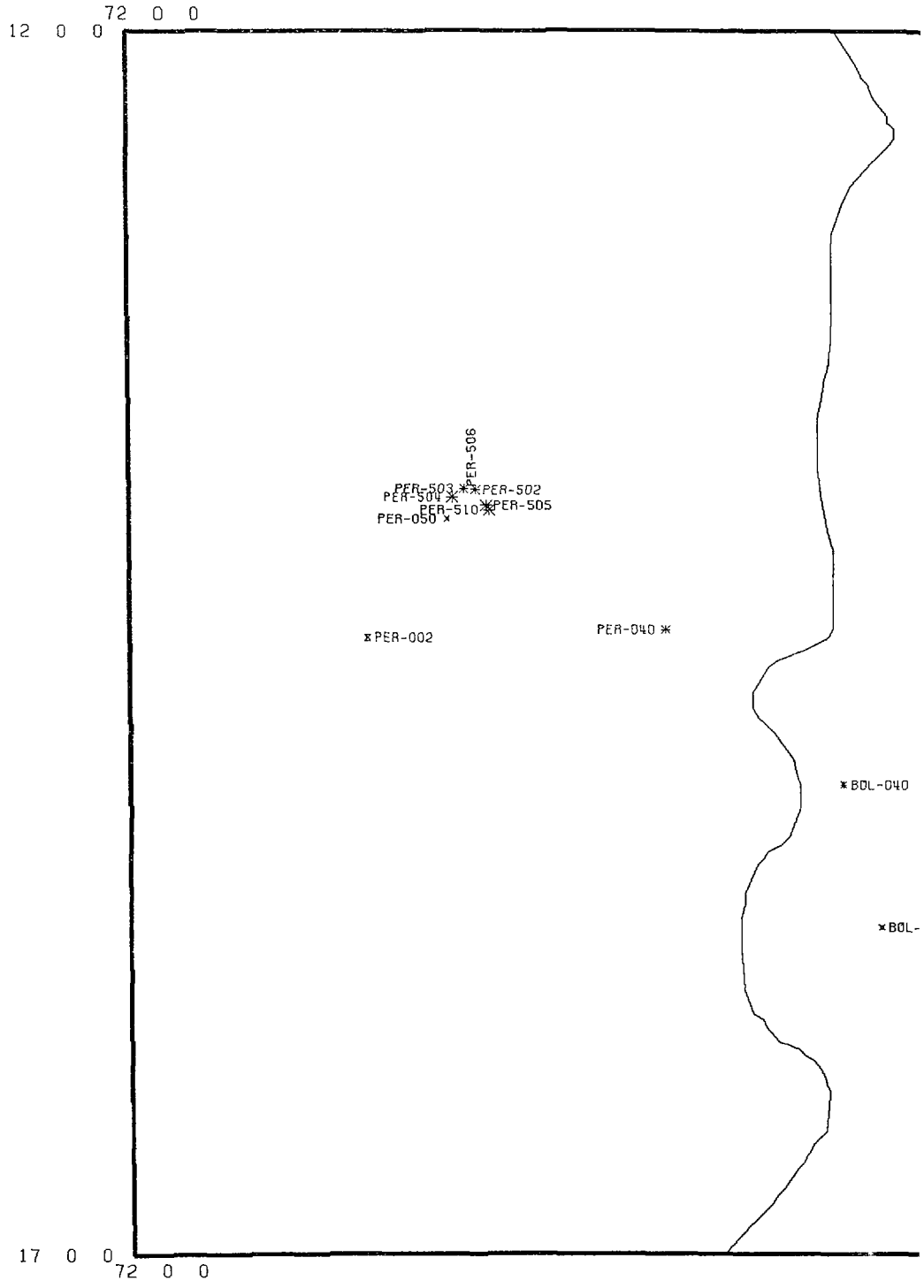

ALBERS CONIC EQUAL AREA PROJECTION

SCALE 1:3000000

MILES

0 32 64 96 128 160

KILOMETERS

0 64 128 192 256

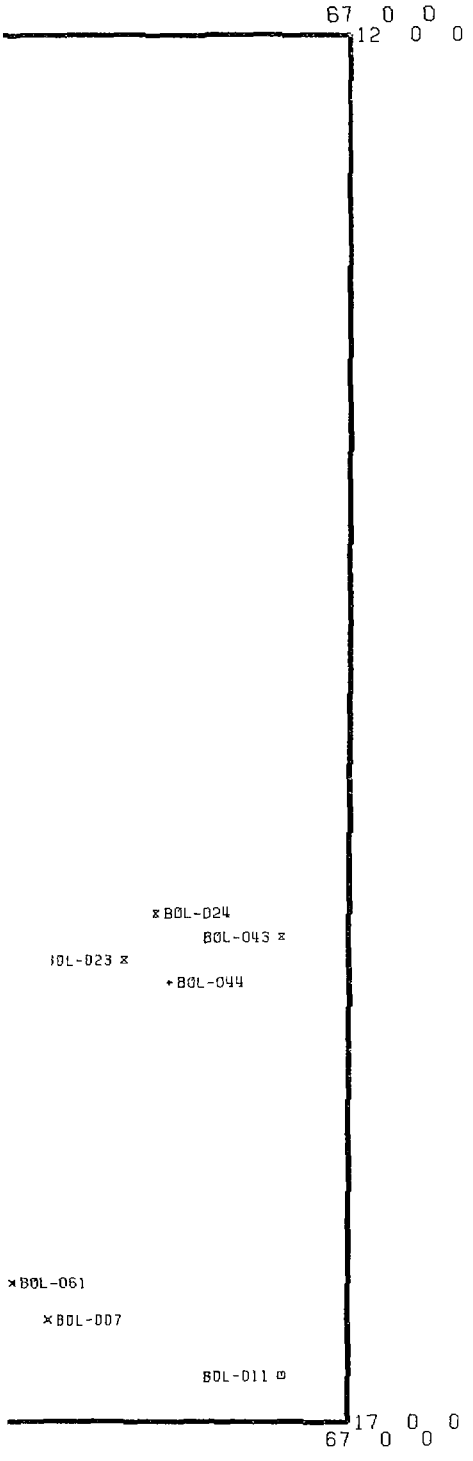

DEPOSIT STATUS

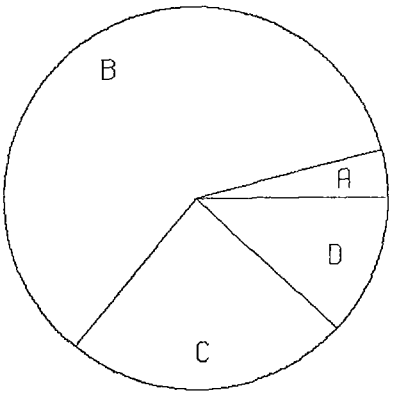

A	▫	UNKNØWN	1
B	▫	ØCCURRENCE	15
C	⊡	PRØSPECT	6
D	⊡	DEV.PRØSPECT	3
		TØTAL	25

DEPOSIT TYPES

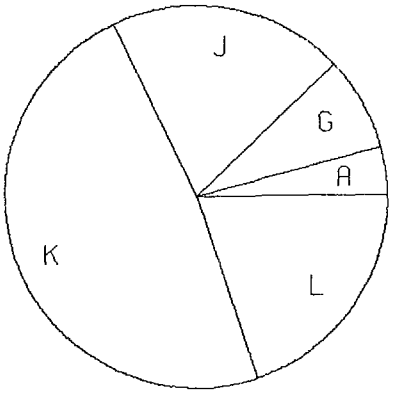

A	⊡	MAG&PEG DISSEM	1
G	✦	SANDSTØNE	2
J	⧖	VEIN	5
K	✳	VØLCANIC	12
L	⧖	ØTHERS	5

MAP No. 36: SOUTH AMERICA 4

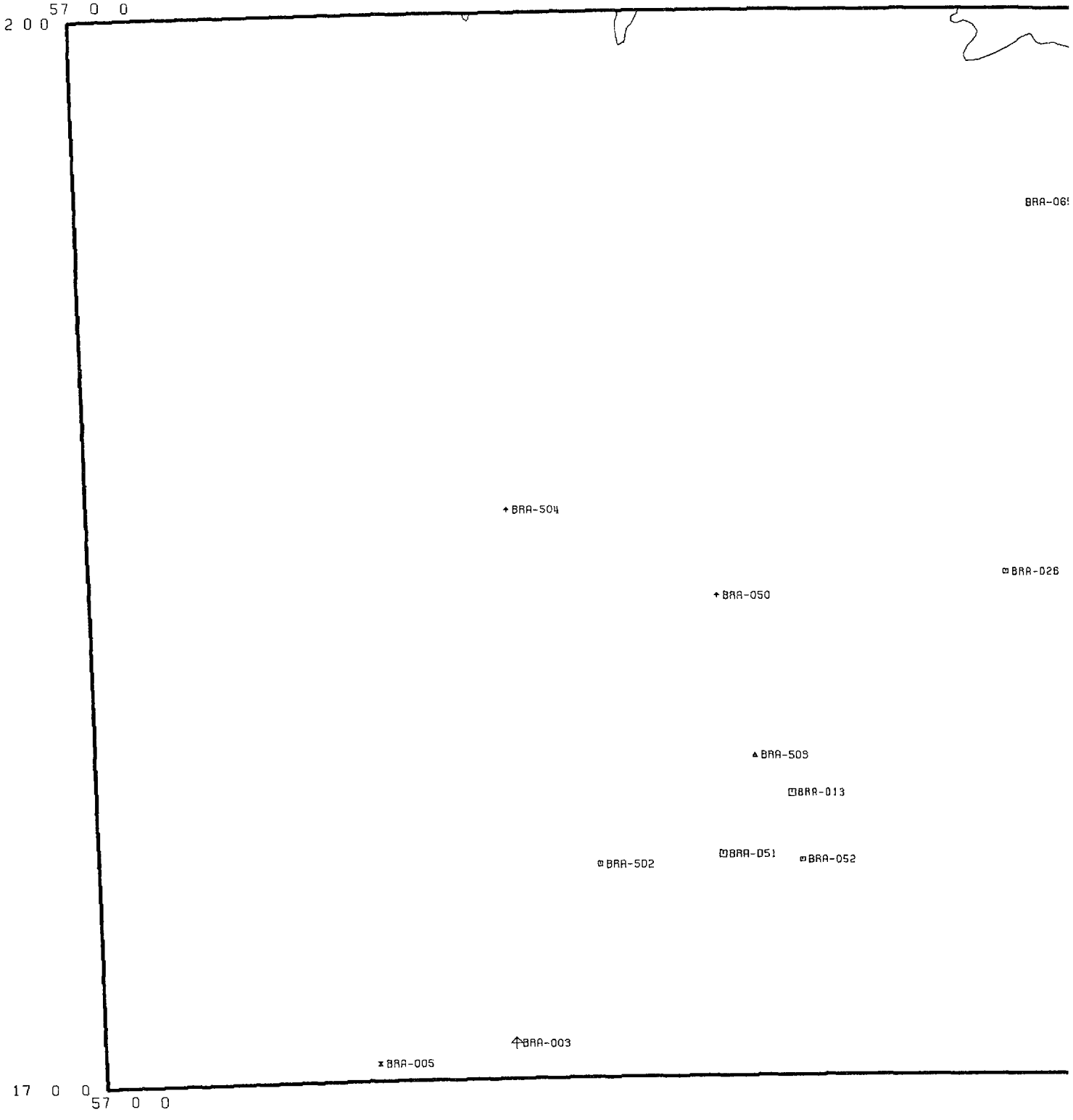

ALBERS CONIC EQUAL AREA PROJECTION

SCALE 1:8500000

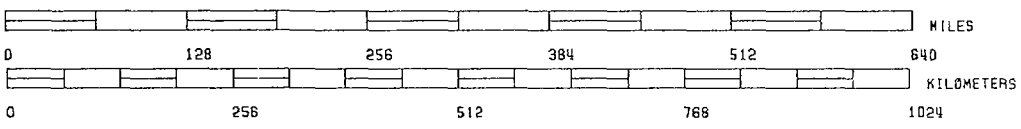

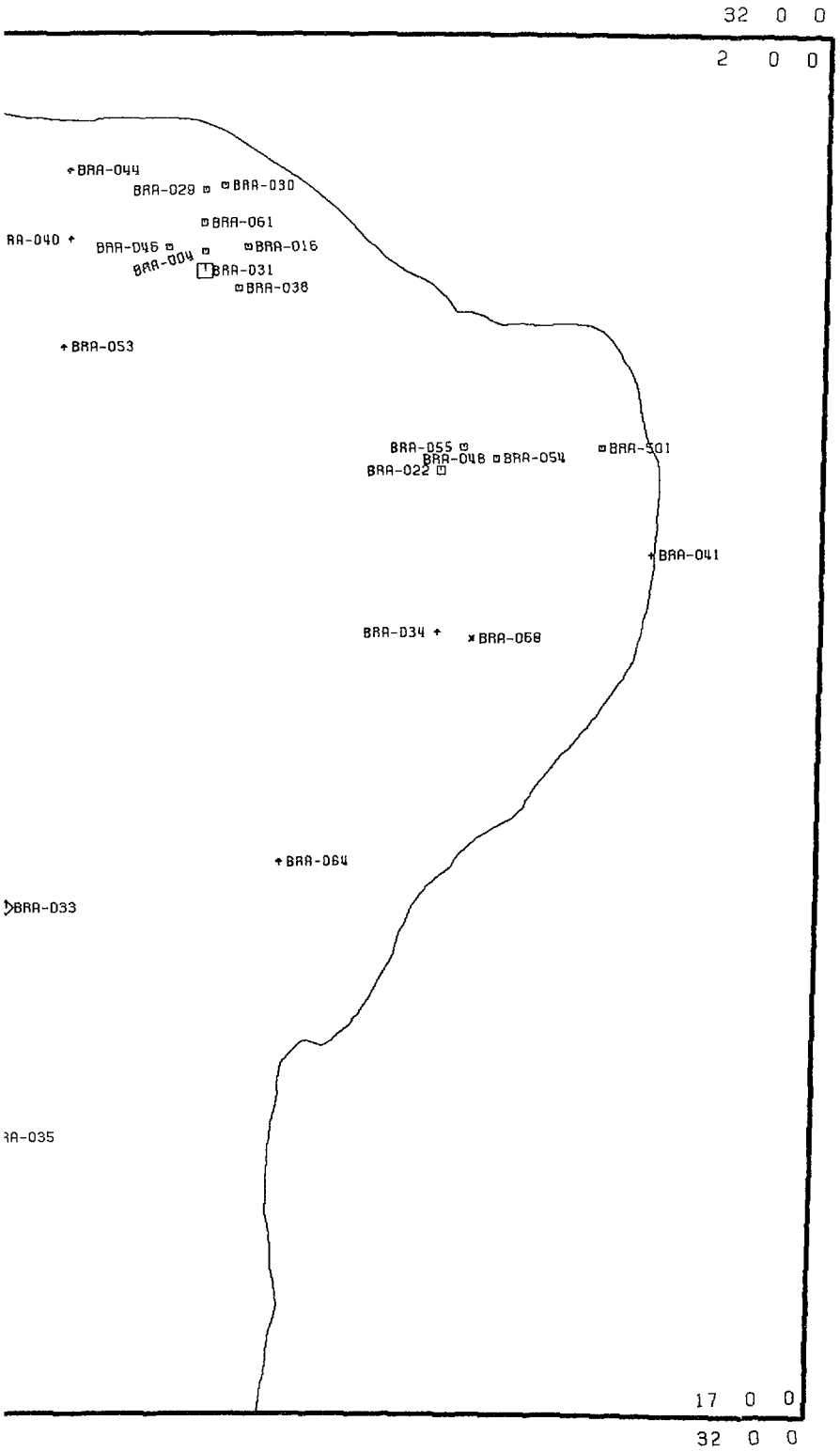

DEPOSIT STATUS

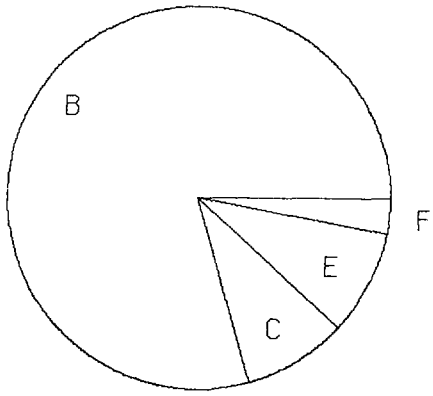

B	▫	OCCURRENCE	27
C	⧈	PROSPECT	3
E	⧈	SUBECONOMIC	3
F	⧈	ECONOMIC	1
		TOTAL	34

DEPOSIT TYPES

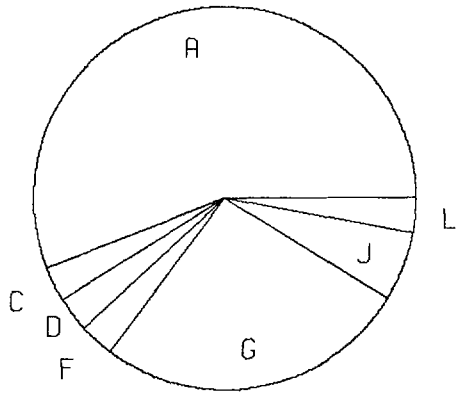

A	⧈	MAG&PEG DISSEM	19
C	△	PC UNCONFORMITY	1
D	+	PHOSPHATIC	1
F	◇	QTZ.PEB.CGLM	1
G	↟	SANDSTONE	9
J	⋇	VEIN	2
L	⧖	OTHERS	1

MAP No. 37: SOUTH AMERICA 5

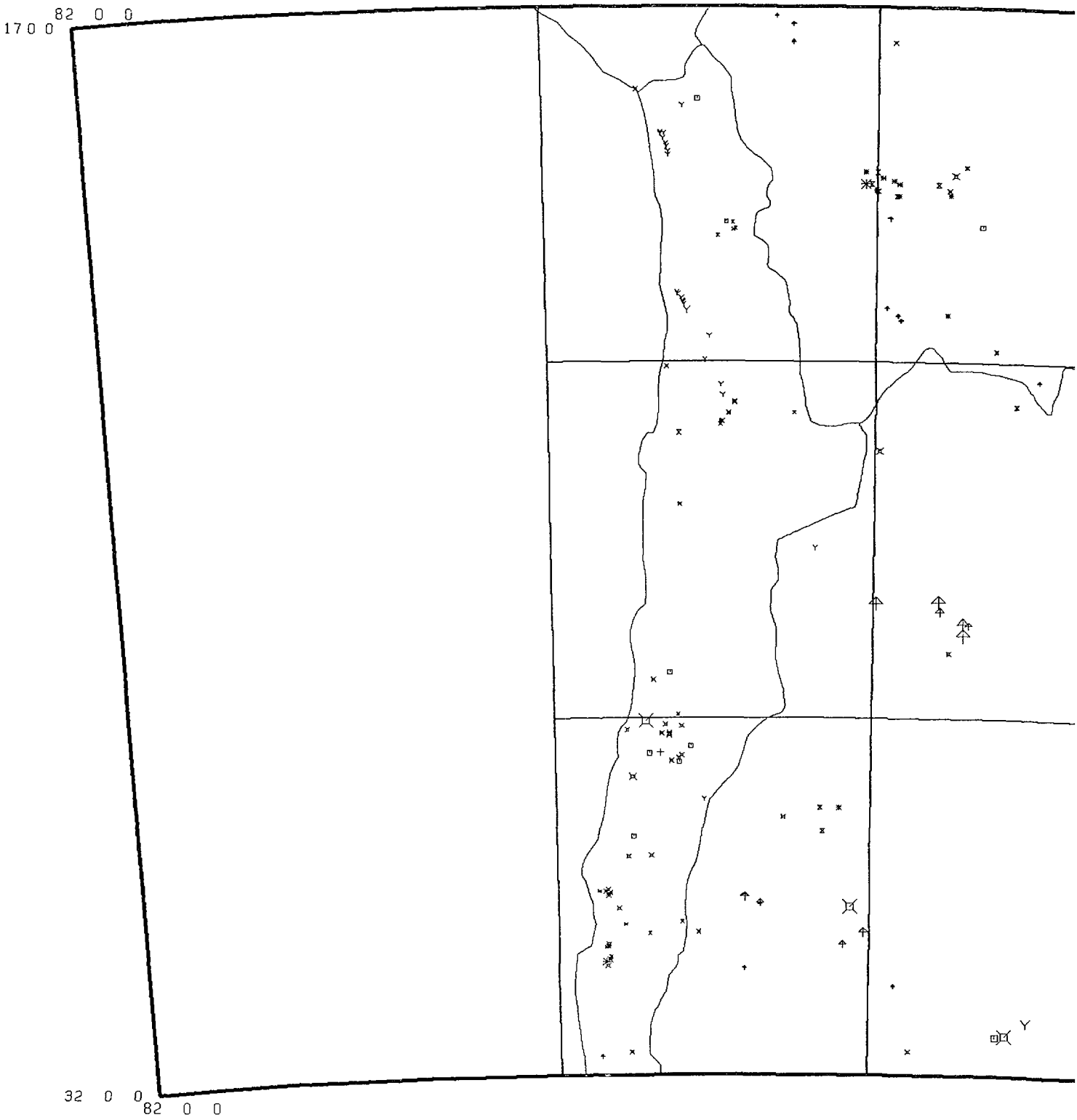

ALBERS CONIC EQUAL AREA PROJECTION

SCALE 1:8500000

MILES
0 128 256 384 512 640

KILOMETERS
0 256 512 768 1024



DEPOSIT STATUS

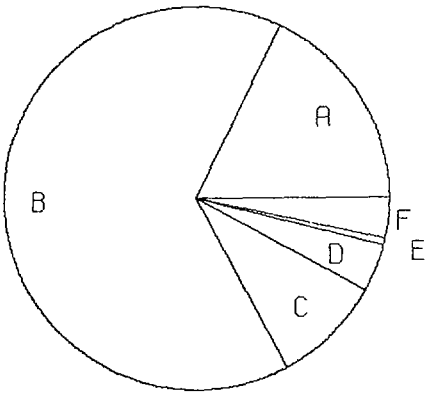

A	▫	UNKNØWN	31
B	▫	ØCCURRENCE	113
C	▫	PRØSPECT	16
D	▫	DEV.PRØSPECT	7
E	▫	SUBECØNØMIC	1
F	▫	ECØNØMIC	6
		TØTAL	174

DEPOSIT TYPES

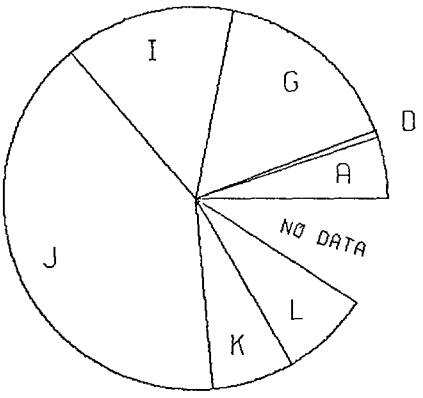

A	▫	MAG&PEG DISSEM	9
D	+	PHØSPHATIC	1
G	↟	SANDSTØNE	28
I	Y	SURFICIAL	25
J	⋇	VEIN	70
K	✳	VØLCANIC	12
L	⧖	ØTHERS	13
	✕	NØ DATA	16

MAP No. 38: SOUTH AMERICA 5A

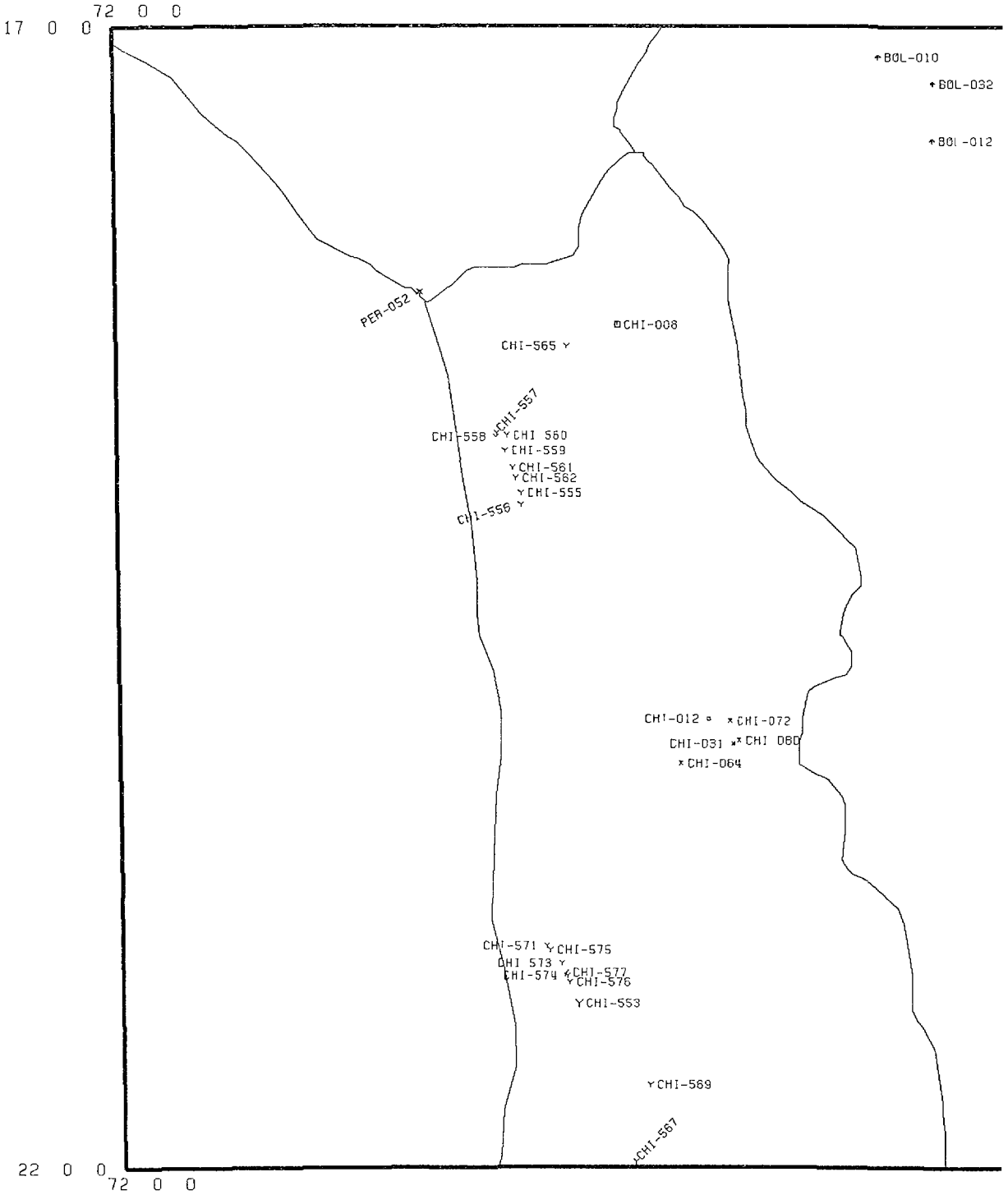

ALBERS CONIC EQUAL AREA PROJECTION

SCALE 1:3000000

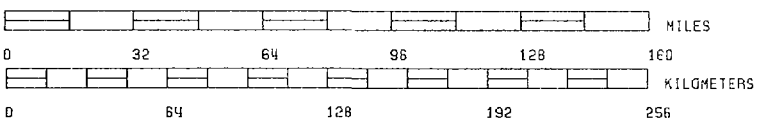

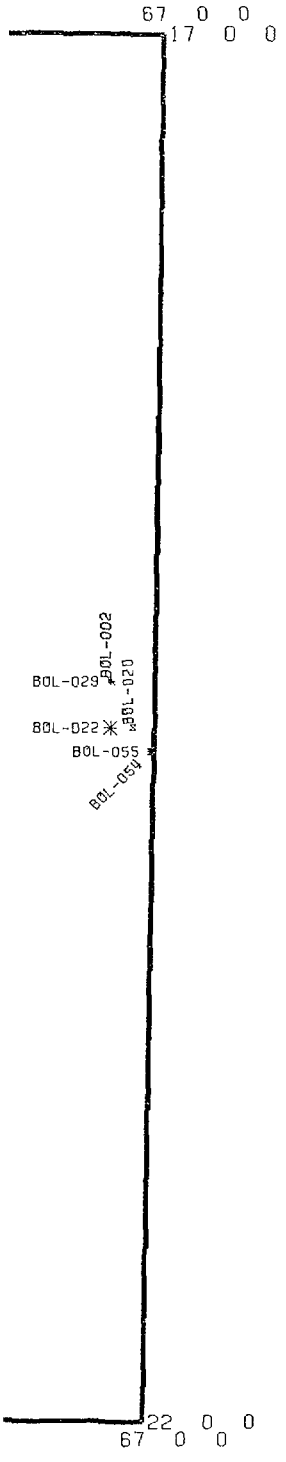

DEPOSIT STATUS

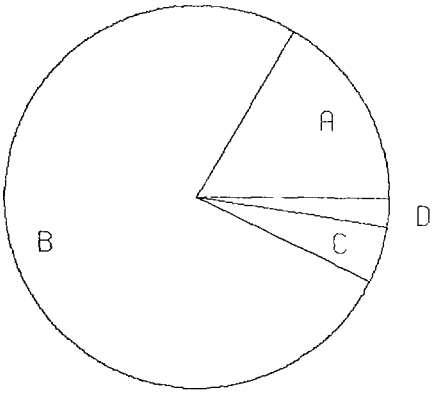

A	▫	UNKNOWN	7
B	▫	OCCURRENCE	32
C	⊡	PROSPECT	2
D	⊡	DEV.PROSPECT	1
		TOTAL	42

DEPOSIT TYPES

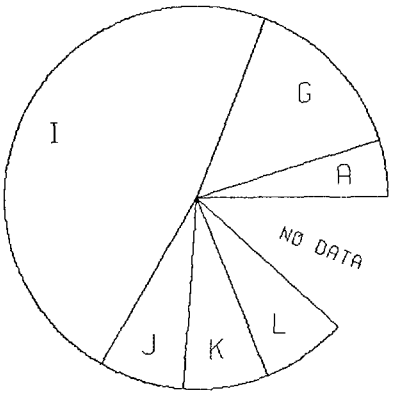

A	⊡	MAG&PEG DISSEM	2
G	↟	SANDSTONE	6
I	Y	SURFICIAL	20
J	⋈	VEIN	3
K	✳	VOLCANIC	3
L	⧖	OTHERS	3
	⧖	NO DATA	5

MAP No. 39: SOUTH AMERICA 5B

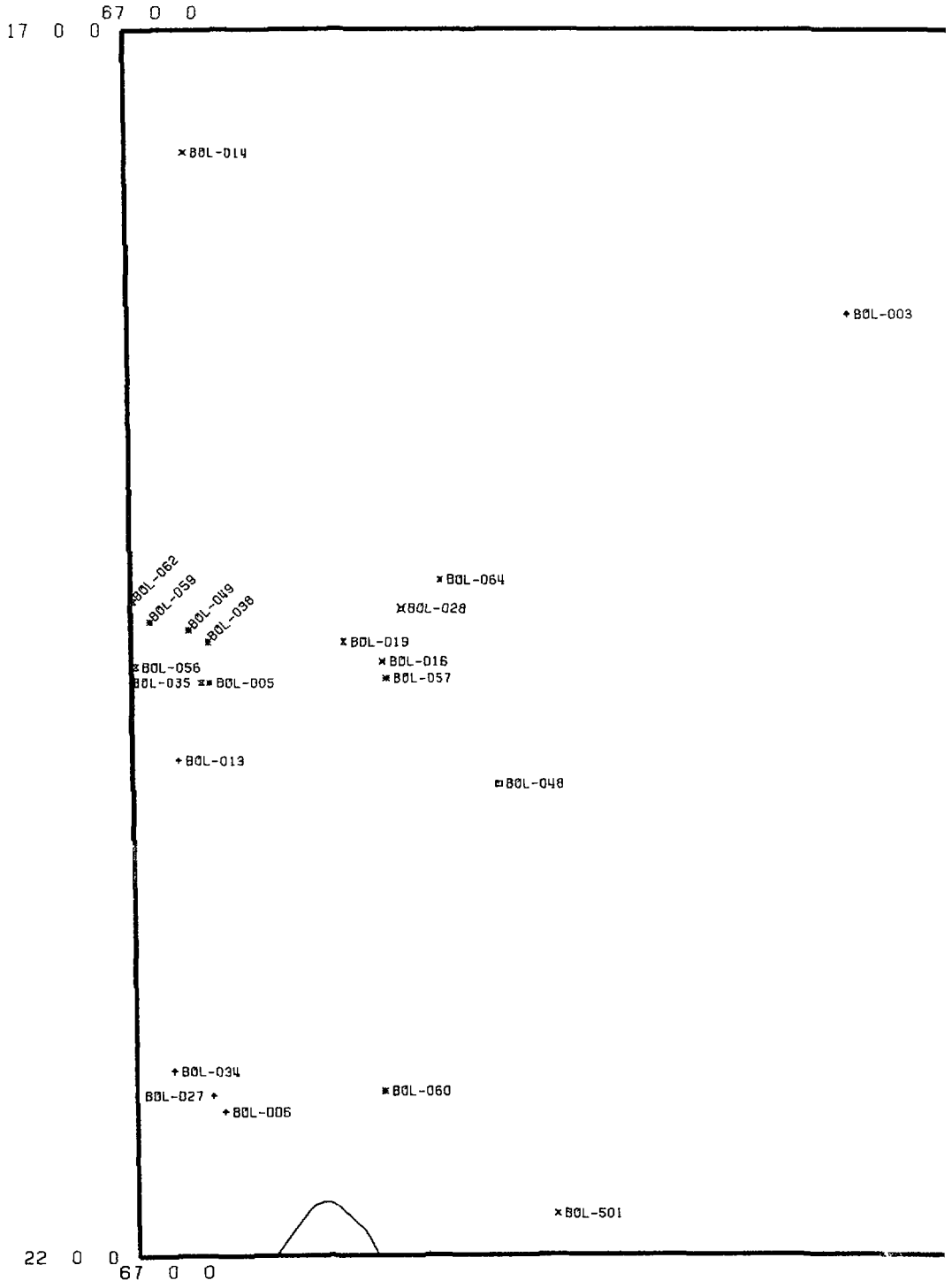

ALBERS CONIC EQUAL AREA PROJECTION

SCALE 1:3000000

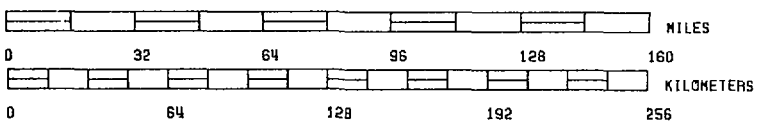



DEPOSIT STATUS

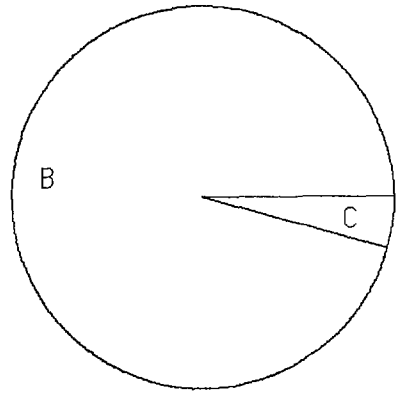

B	▫	OCCURRENCE	22
C	⊡	PROSPECT	1
		TOTAL	23

DEPOSIT TYPES

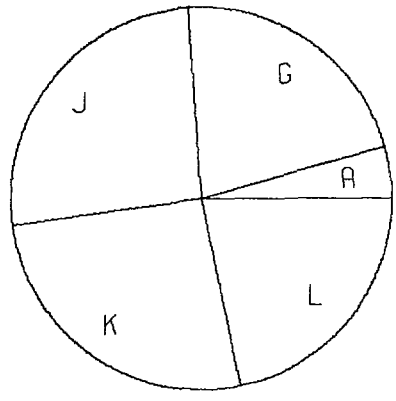

A	⊡	MAG&PEG DISSEM	1
G	✦	SANDSTONE	5
J	⋇	VEIN	6
K	✳	VOLCANIC	6
L	⧖	OTHERS	5

MAP No. 40: SOUTH AMERICA 5C

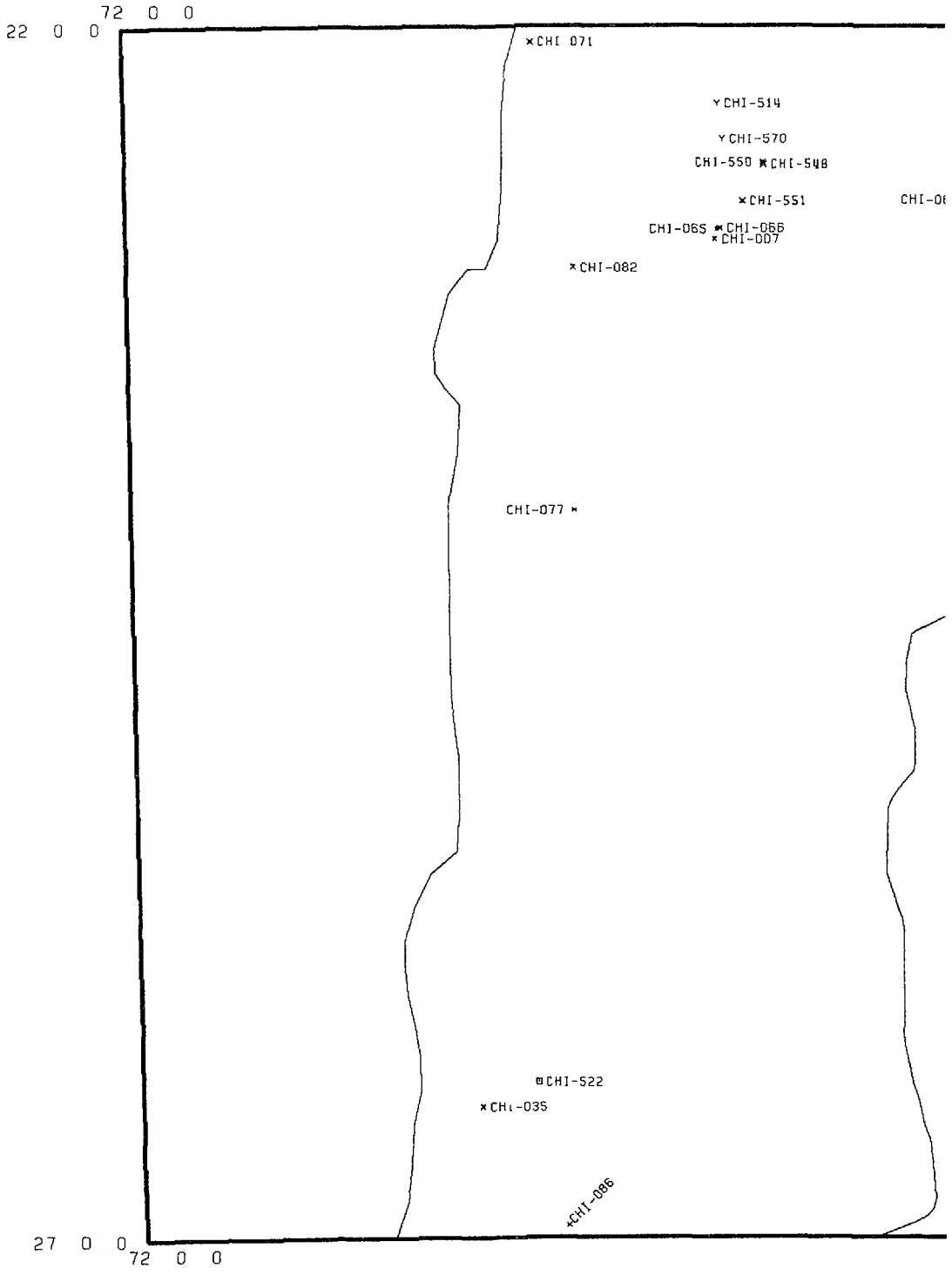

ALBERS CONIC EQUAL AREA PROJECTION

SCALE 1:3000000

MILES

0 16 32 48 64 80

KILOMETERS

0 32 64 96 128

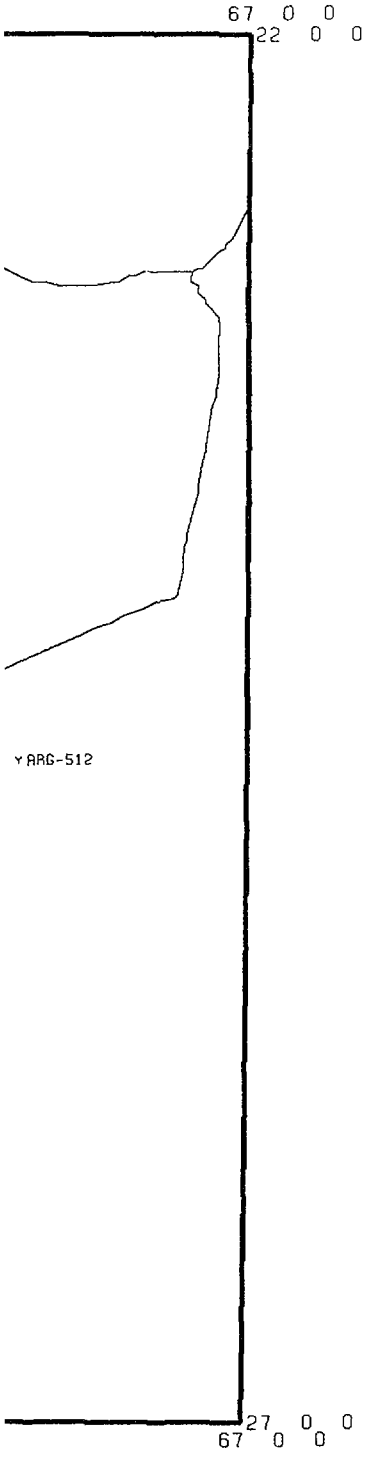

DEPOSIT STATUS

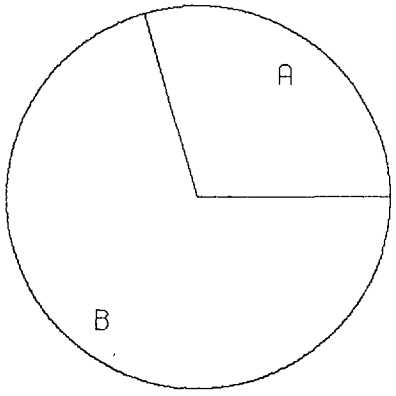

A	•	UNKNØWN	5
B	▫	ØCCURRENCE	12
		TØTAL	17

DEPOSIT TYPES

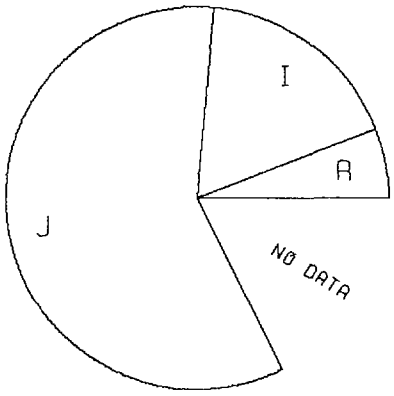

A	⊡	MAG&PEG DISSEM	1
I	Y	SURFICIAL	3
J	⋈	VEIN	10
	⊠	NØ DATA	3

MAP No. 41: SOUTH AMERICA 5D

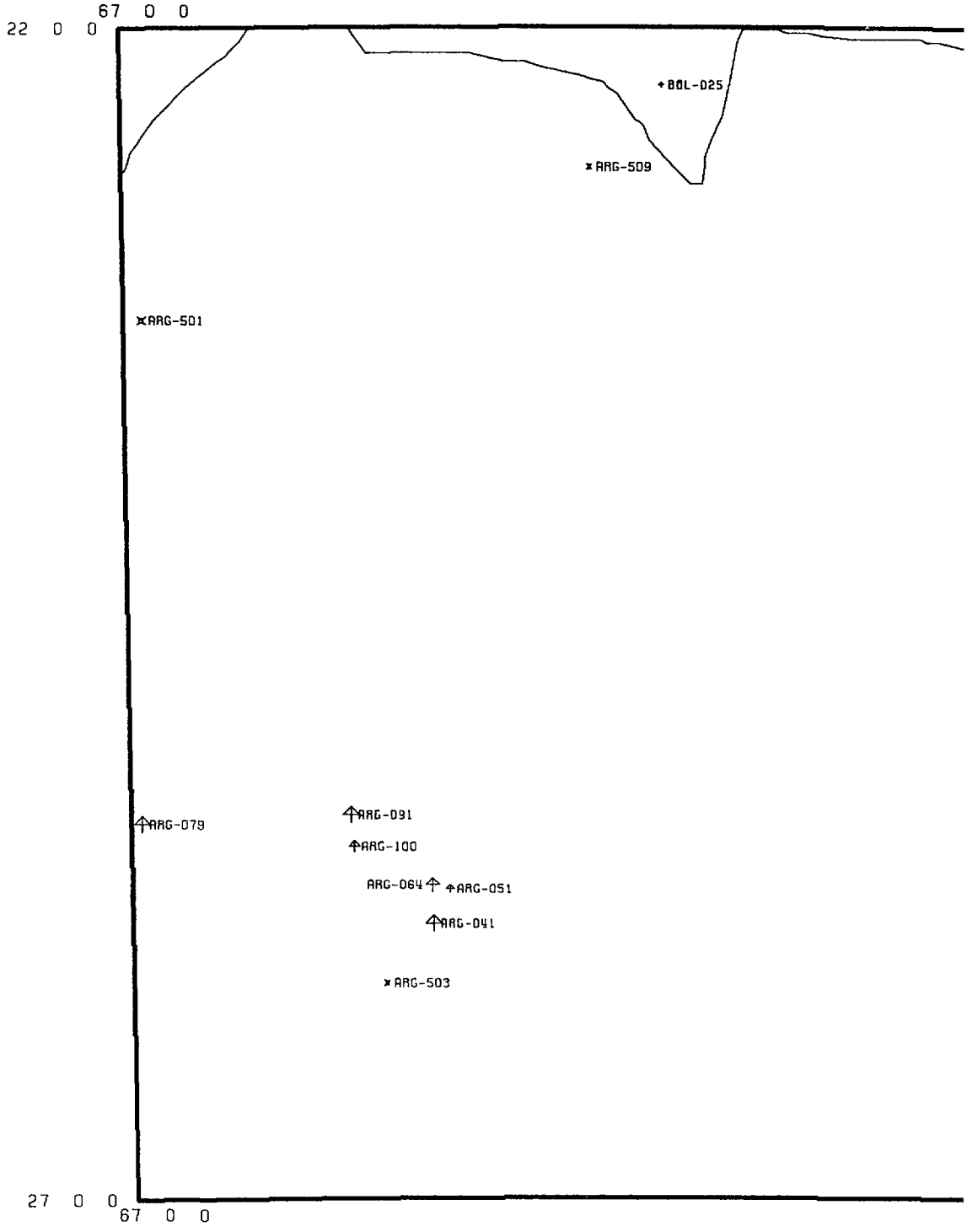

ALBERS CONIC EQUAL AREA PROJECTION

SCALE 1:3000000

MILES

0 16 32 48 64 80

KILOMETERS

0 32 64 96 128

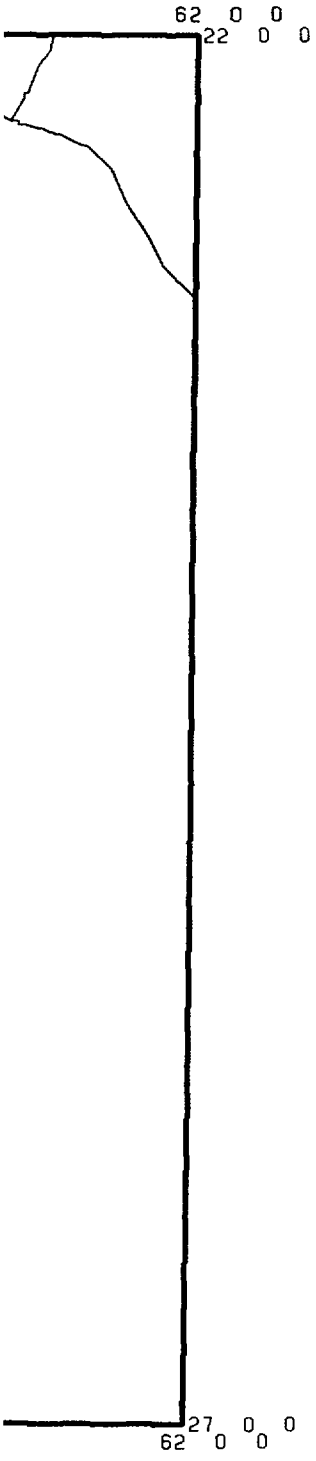

DEPOSIT STATUS

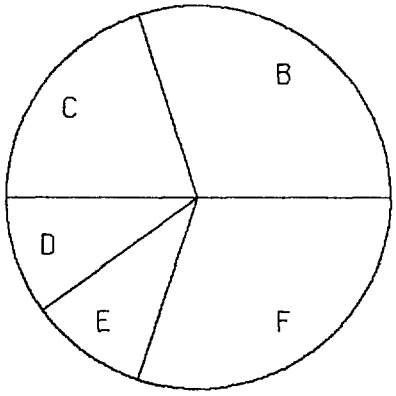

B	▫	ØCCURRENCE	3
C	⊡	PRØSPECT	2
D	⊡	DEV.PRØSPECT	1
E	⊡	SUBECØNØMIC	1
F	⊡	ECØNØMIC	3
		TØTAL	10

DEPOSIT TYPES

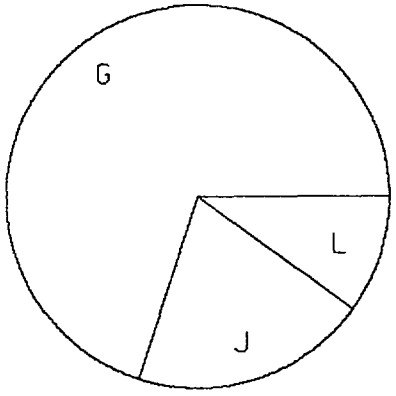

G	⌖	SANDSTØNE	7
J	⋇	VEIN	2
L	⧖	ØTHERS	1

MAP No. 42: SOUTH AMERICA 5E

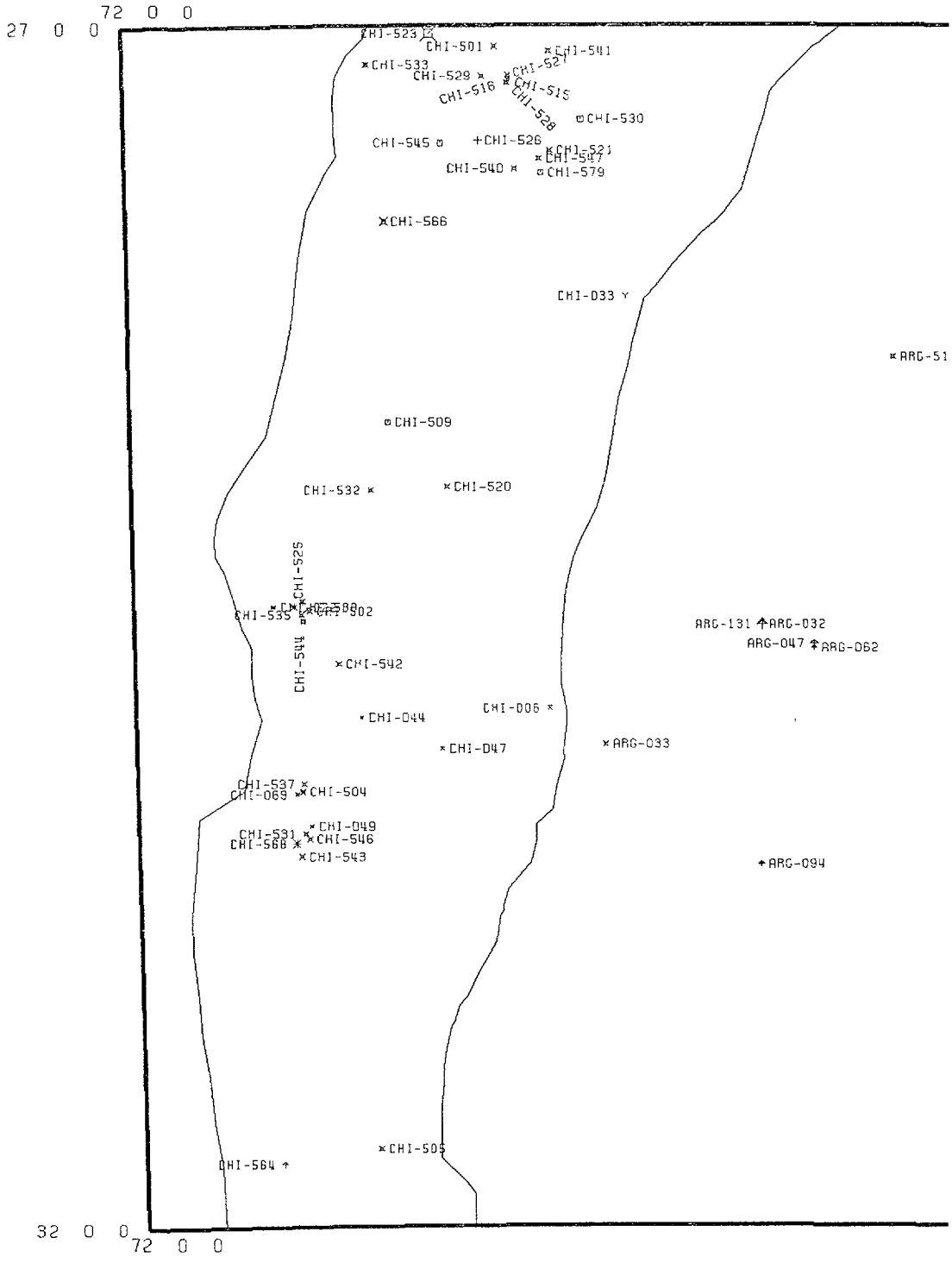

ALBERS CONIC EQUAL AREA PROJECTION

SCALE 1:3000000

MILES

0 16 32 48 64 80

KILOMETERS

0 32 64 96 128

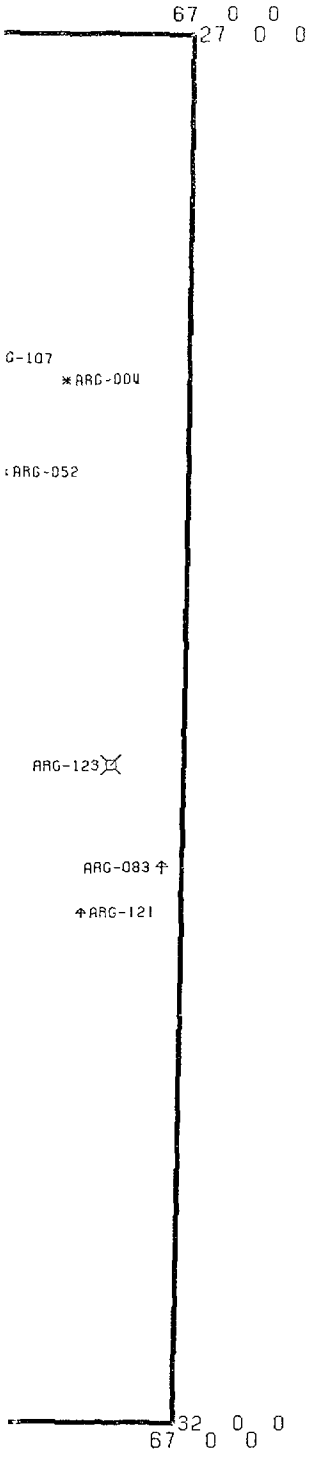

DEPOSIT STATUS

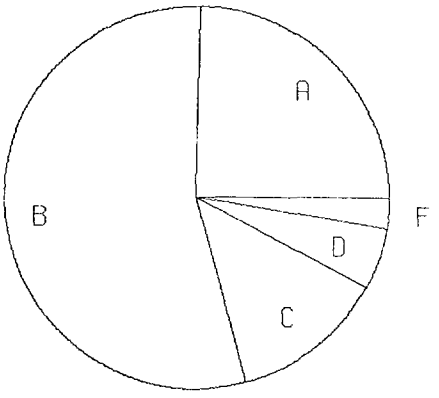

A	▫	UNKNOWN	19
B	▫	OCCURRENCE	42
C	⊡	PROSPECT	10
D	⊡	DEV.PROSPECT	4
F	⊡	ECONOMIC	2
		TOTAL	77

DEPOSIT TYPES

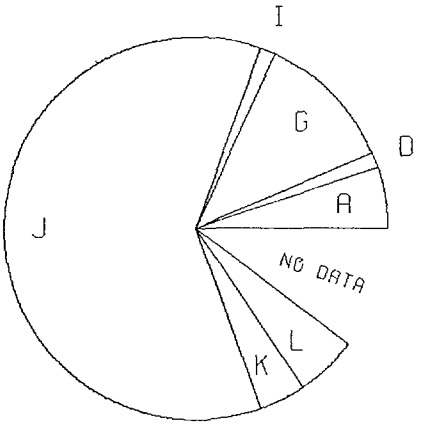

A	⊡	MAG&PEG DISSEM	4
D	+	PHOSPHATIC	1
G	↟	SANDSTONE	9
I	Y	SURFICIAL	1
J	⋈	VEIN	47
K	✳	VOLCANIC	3
L	⧖	OTHERS	4
	✕	NO DATA	8

MAP No. 43: SOUTH AMERICA 5F



ALBERS CONIC EQUAL AREA PROJECTION

SCALE 1:3000000

MILES

0 16 32 48 64 80

KILOMETERS

0 32 64 96 128

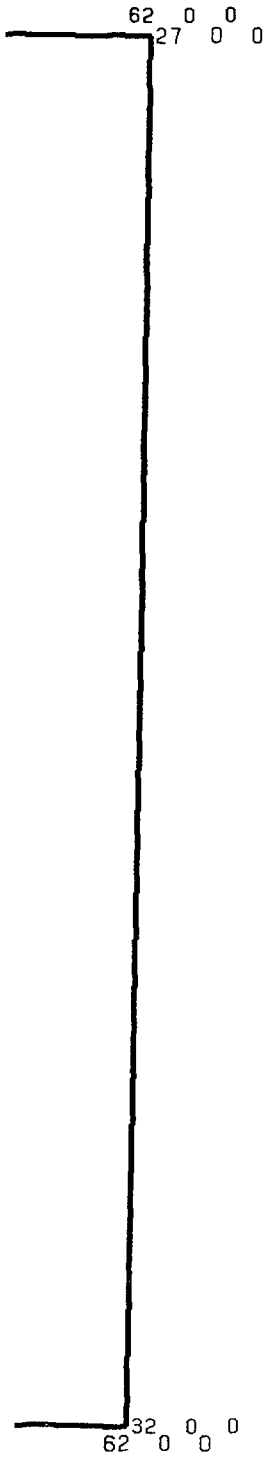

DEPOSIT STATUS

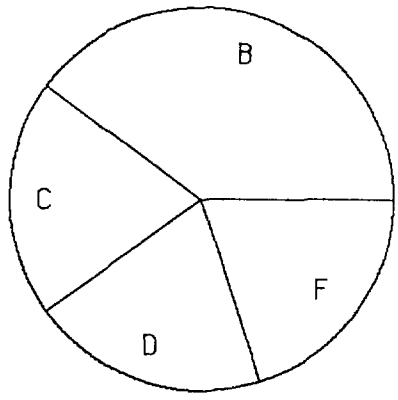

B	▪	OCCURRENCE	2
C	▫	PROSPECT	1
D	⊡	DEV.PROSPECT	1
F	⊡	ECONOMIC	1
		TOTAL	5

DEPOSIT TYPES

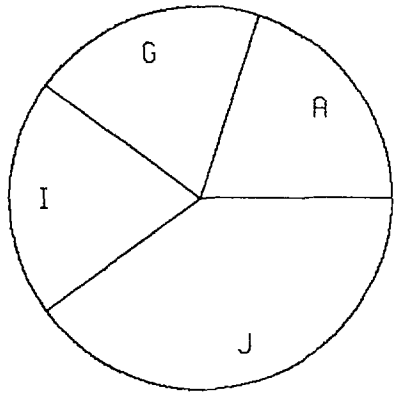

A	⊡	MAG&PEG DISSEM	1
G	✦	SANDSTONE	1
I	Y	SURFICIAL	1
J	⋈	VEIN	2

MAP No. 44: SOUTH AMERICA 6

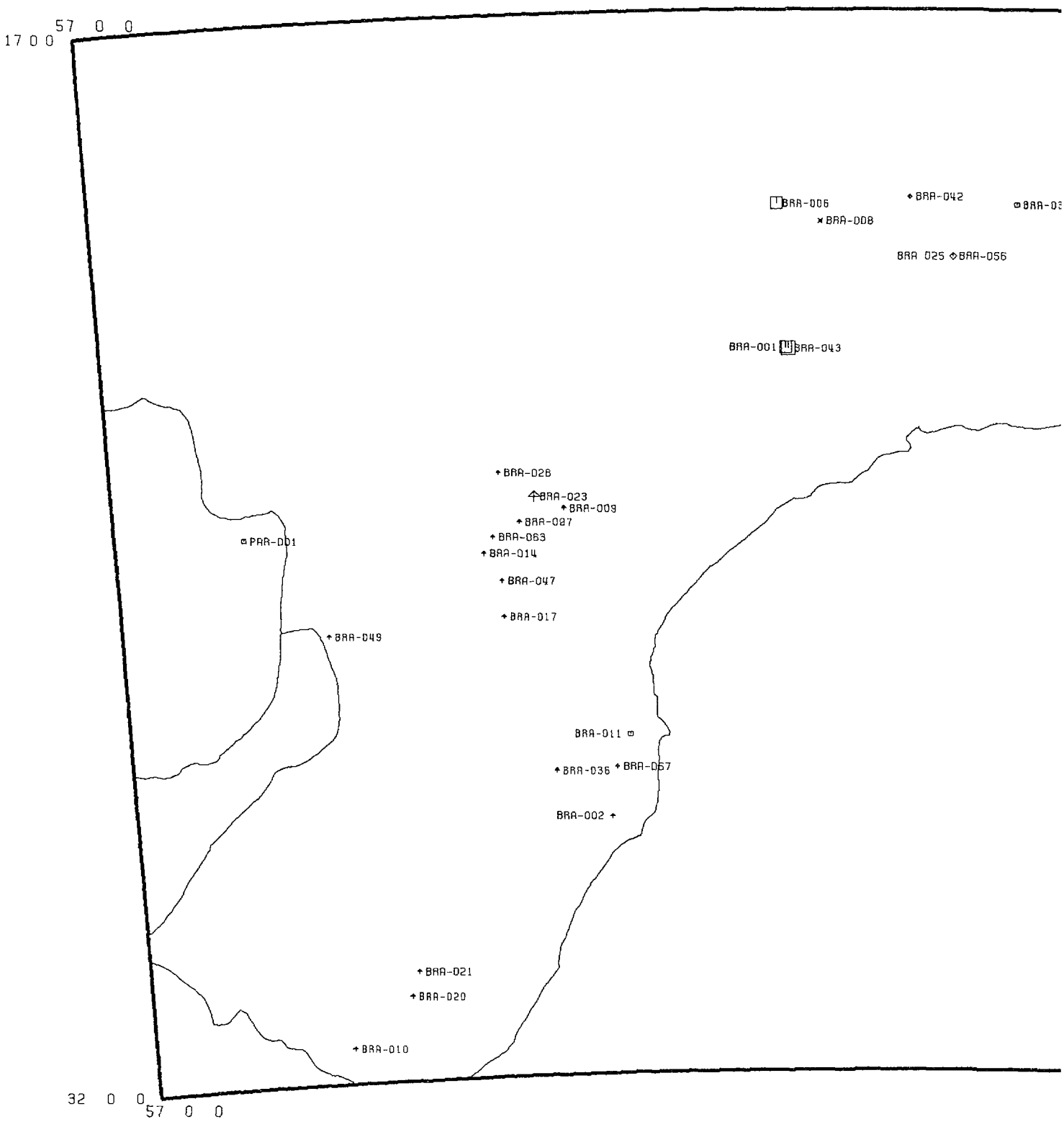

ALBERS CONIC EQUAL AREA PROJECTION

SCALE 1:8500000

MILES

0 128 256 384 512 640

KILOMETERS

0 256 512 768 1024

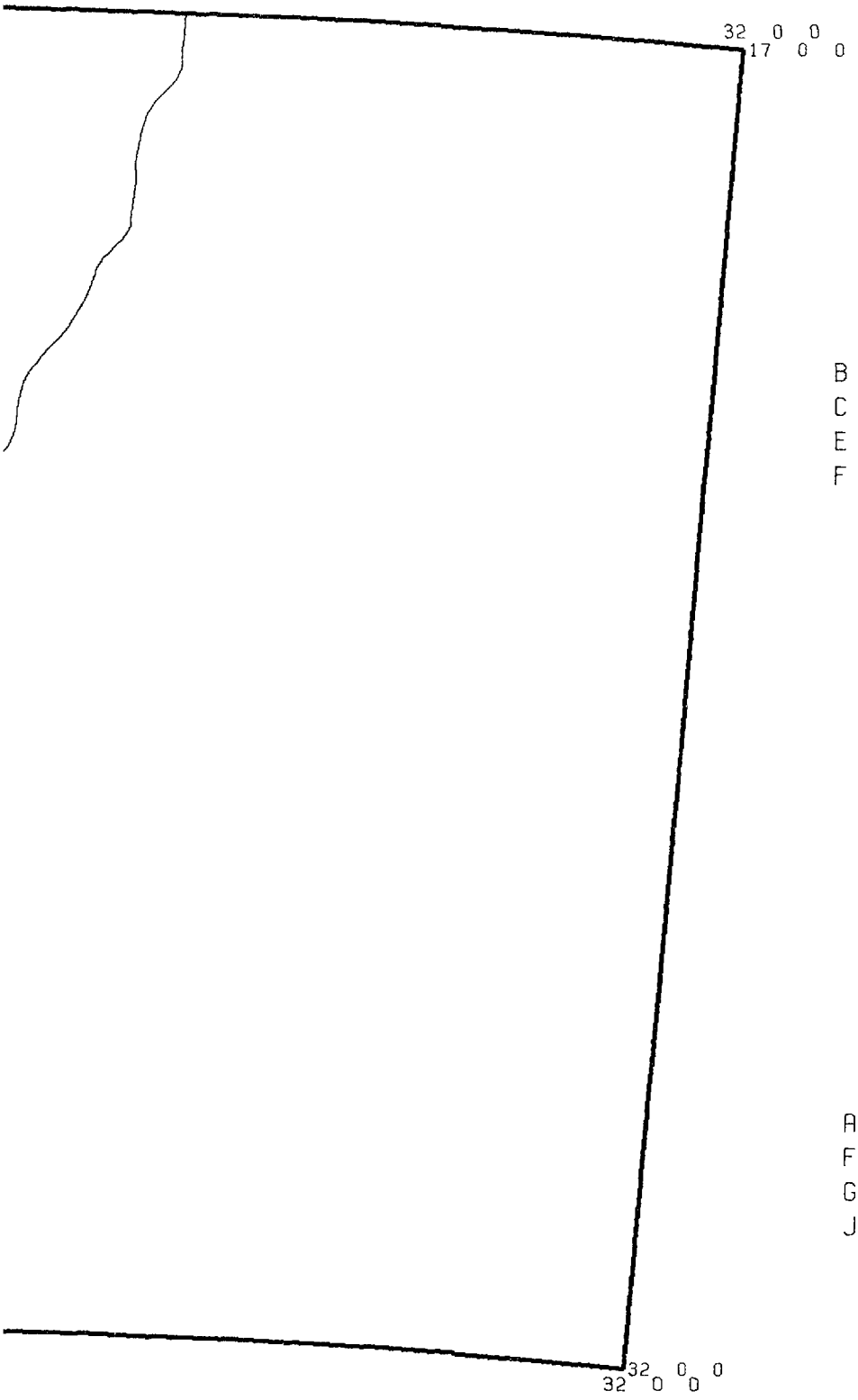

DEPOSIT STATUS

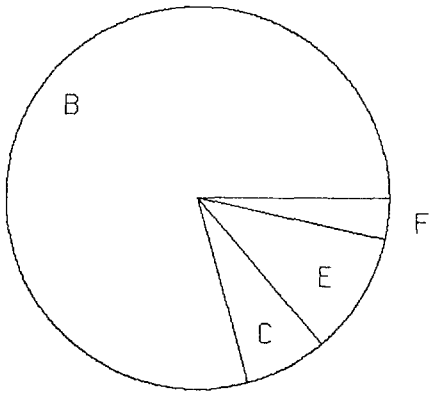

B	▫	ØCCURRENCE	23
C	▫	PRØSPECT	2
E	⊡	SUBECØNØMIC	3
F	⊡	ECØNØMIC	1
		TØTAL	29

DEPOSIT TYPES

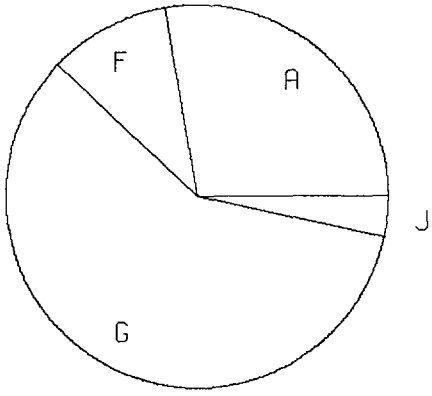

A	⊡	MAG&PEG DISSEM	8
F	◇	QTZ.PEB.CGLM	3
G	✦	SANDSTØNE	17
J	✕	VEIN	1

MAP No. 45: SOUTH AMERICA 7



ALBERS CONIC EQUAL AREA PROJECTION

SCALE 1:8500000

MILES

0 64 128 192 256 320

KILOMETERS

0 128 256 384 512

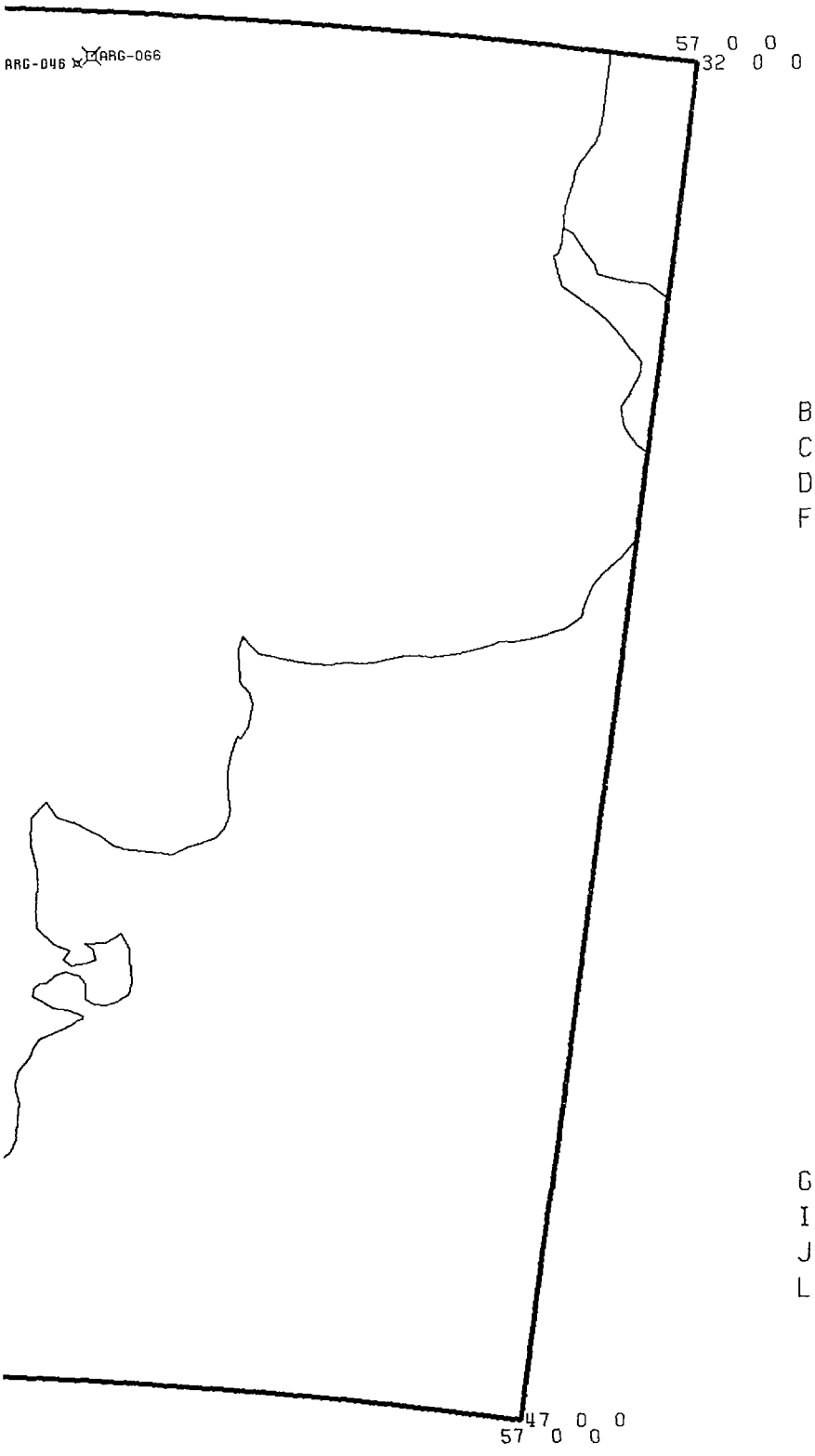

DEPOSIT STATUS

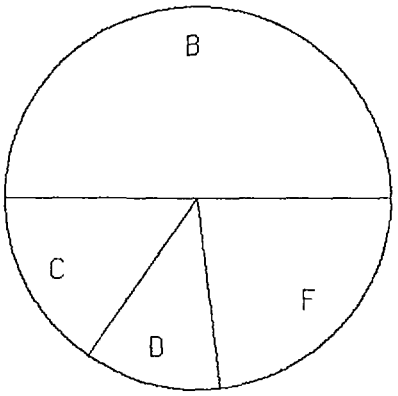

B	OCCURRENCE	13
C	PROSPECT	4
D	DEV.PROSPECT	3
F	ECONOMIC	6
	TOTAL	26

DEPOSIT TYPES

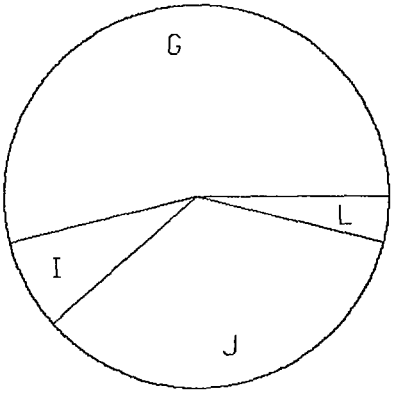

G	SANDSTONE	14
I	SURFICIAL	2
J	VEIN	9
L	OTHERS	1

MAP No. 46: SOUTH AMERICA 7A

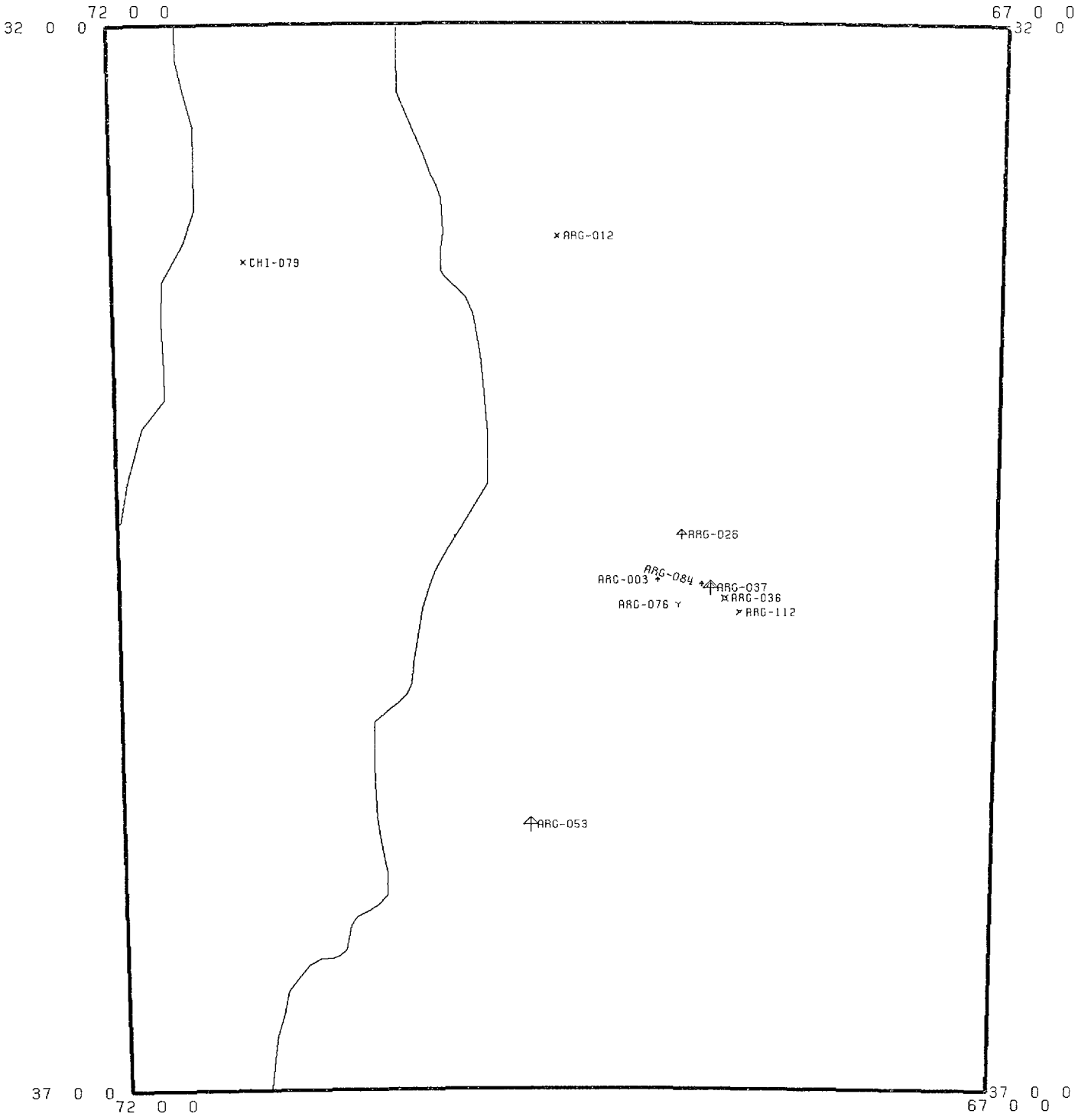

ALBERS CONIC EQUAL AREA PROJECTION

SCALE 1:3000000

MILES

0 16 32 48 64 80

KILOMETERS

0 32 64 96 128

DEPOSIT STATUS

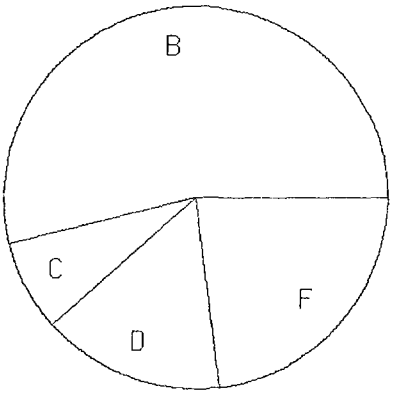

B	▫	ØCCURRENCE	7
C	⊡	PRØSPECT	1
D	⊡	DEV.PRØSPECT	2
F	⊡	ECØNØMIC	3
		TØTAL	13

DEPOSIT TYPES

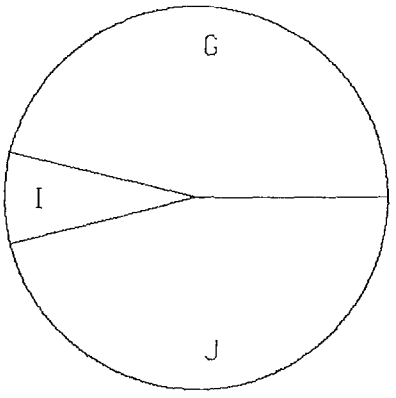

G	⍋	SANDSTØNE	6
I	Y	SURFICIAL	1
J	⋇	VEIN	6

MAP No. 47: SOUTH AMERICA 7B

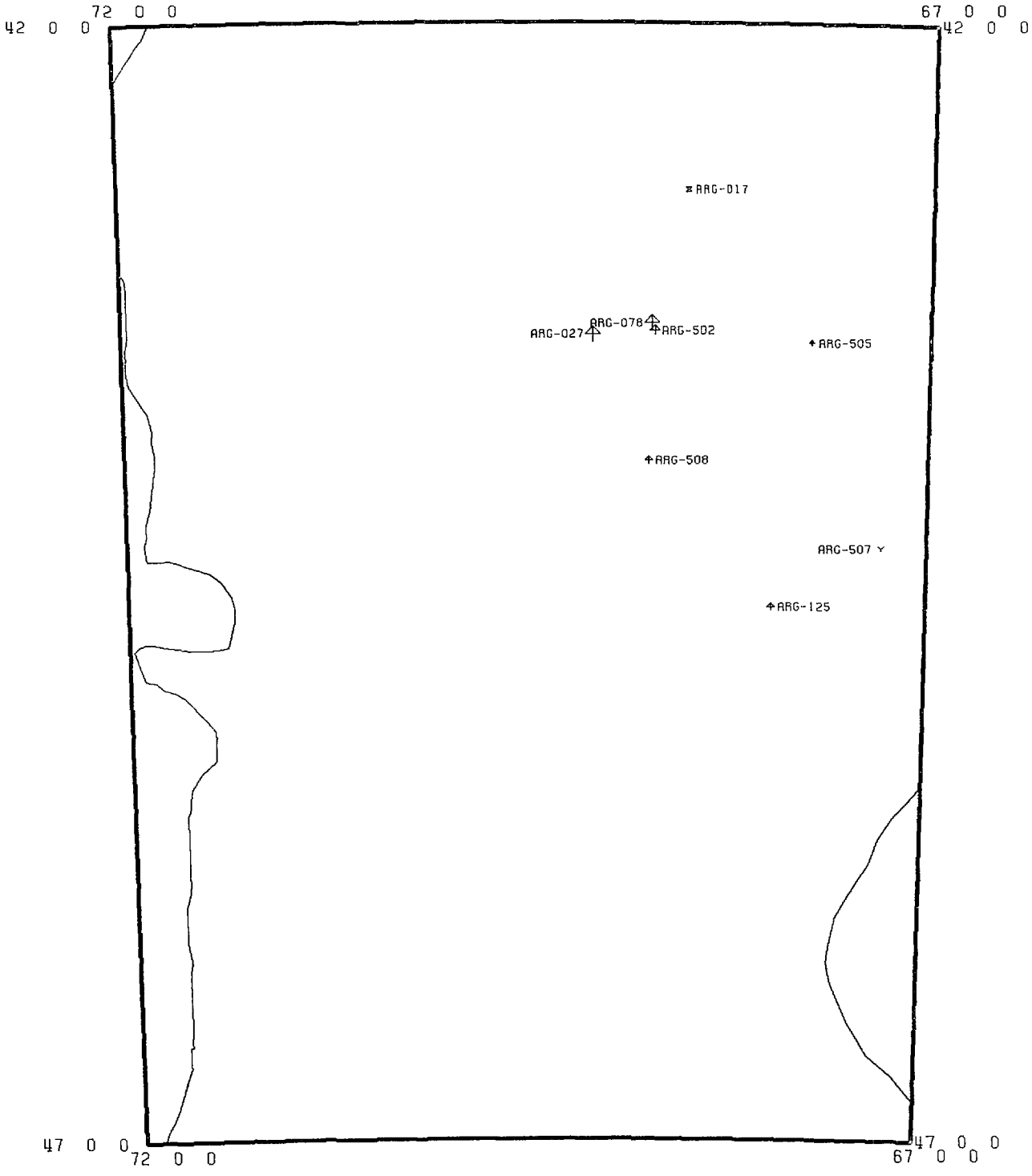

ALBERS CONIC EQUAL AREA PROJECTION

SCALE 1:3000000

MILES

0 16 32 48 64 80

KILOMETERS

0 32 64 96 128

DEPOSIT STATUS

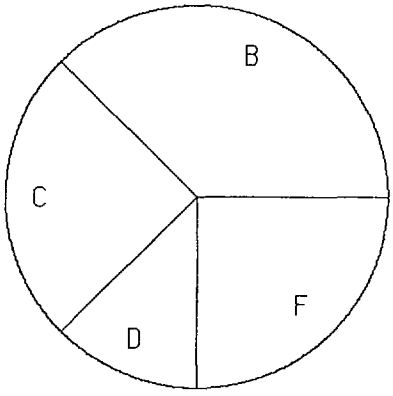

B	▫	OCCURRENCE	3
C	▫	PROSPECT	2
D	▫	DEV.PROSPECT	1
F	▫	ECONOMIC	2
		TOTAL	8

DEPOSIT TYPES

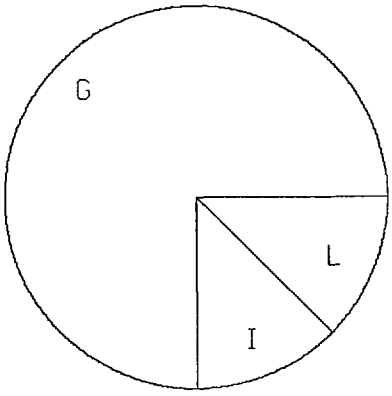

G	↑	SANDSTONE	6
I	Y	SURFICIAL	1
L	⧖	OTHERS	1

MAP No. 48: AFRICA — ALL STATUS CLASSES

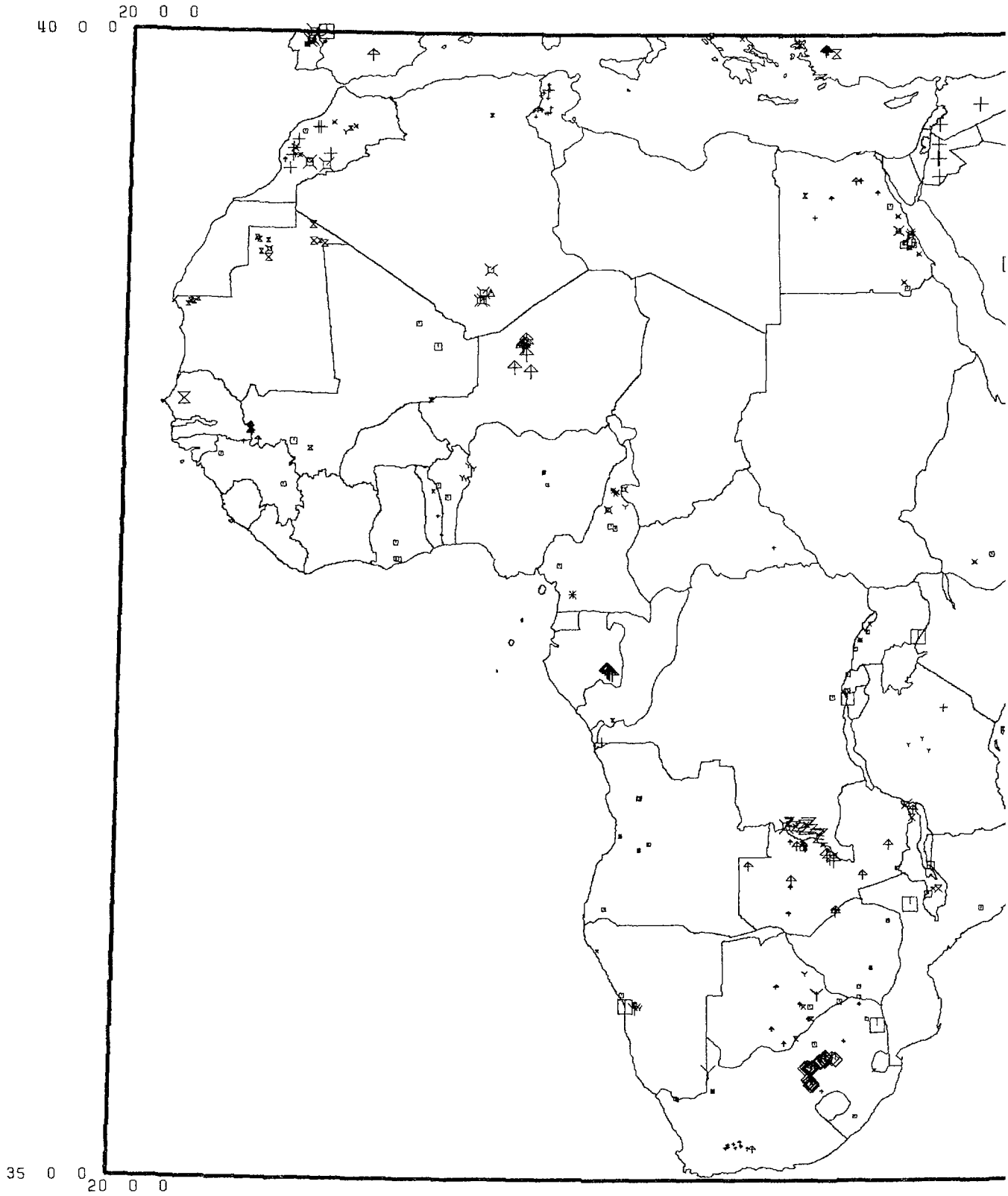

ALBERS CONIC EQUAL AREA PROJECTION

SCALE 1:40000000

MILES

0 512 1024 1536 2048 2560

KILOMETERS

0 1024 2048 3072 4096



DEPOSIT STATUS

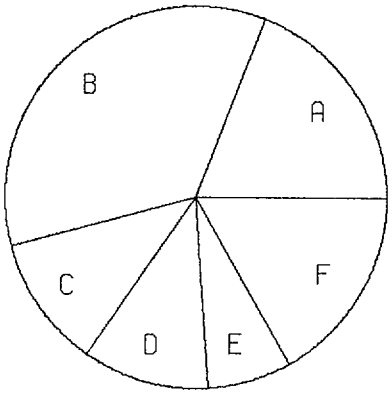

A	▪	UNKNOWN	89
B	▫	OCCURRENCE	163
C	⊡	PROSPECT	52
D	⊡	DEV.PROSPECT	50
E	⊡	SUBECONOMIC	33
F	⊡	ECONOMIC	78
		TOTAL	465

DEPOSIT TYPES

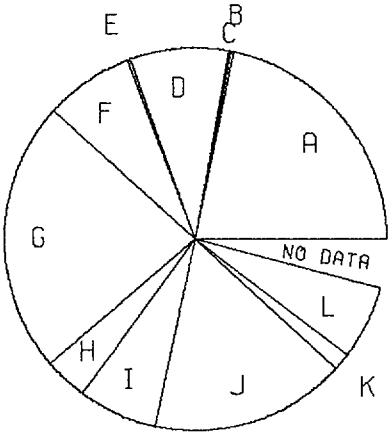

A	⊡	MAG&PEG DISSEM	101
B	⊙	METASOMATIC	1
C	△	PC UNCONFORMITY	1
D	+	PHOSPHATIC	39
E	×	PLACER	1
F	◈	QTZ.PEB.CGLM	35
G	⍏	SANDSTONE	107
H	⧓	STRATABOUND	17
I	Y	SURFICIAL	31
J	⋈	VEIN	77
K	✳	VOLCANIC	7
L	⧖	OTHERS	29
	⧖	NO DATA	19

MAP No. 49: AFRICA — OCCURRENCE

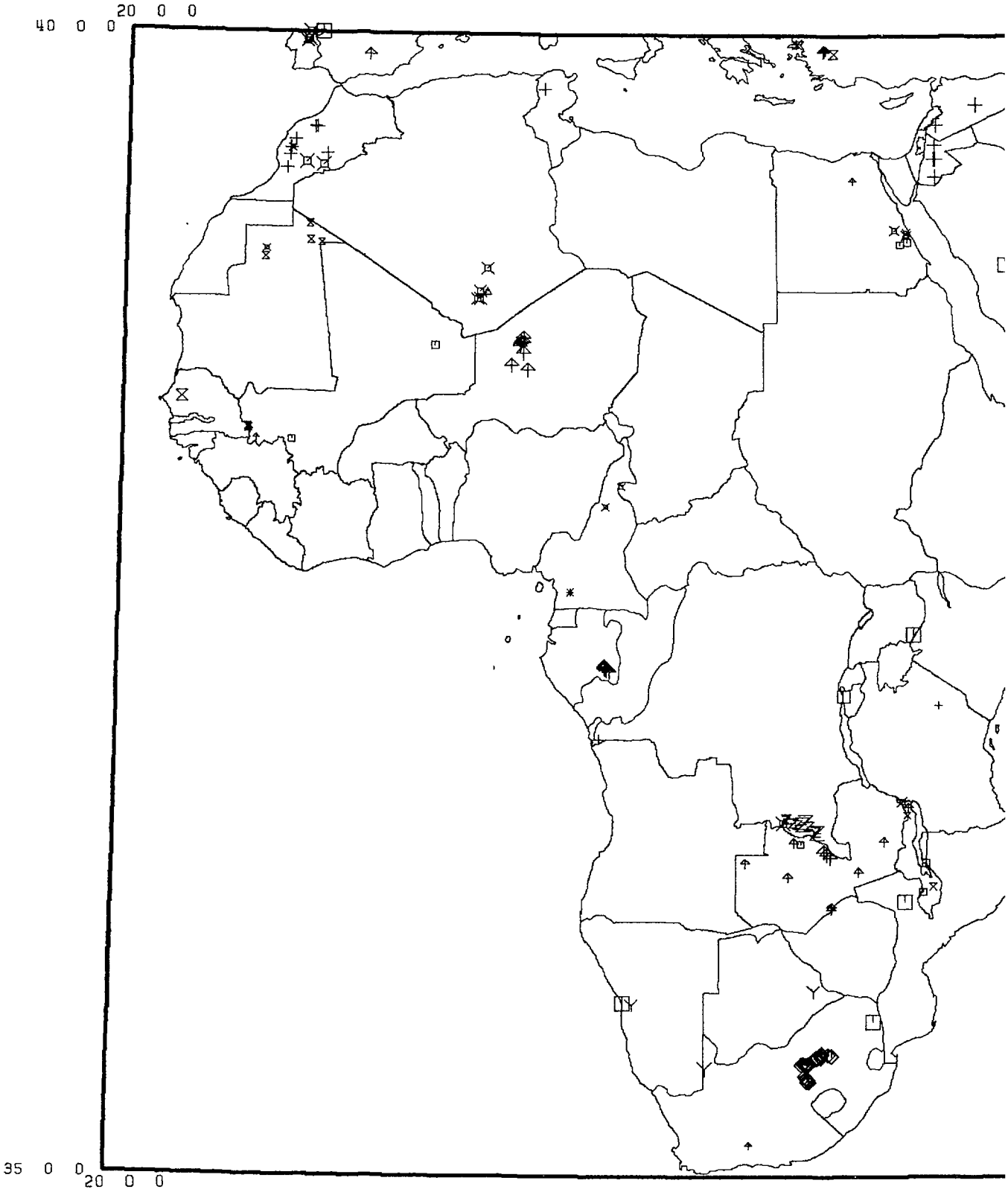

ALBERS CONIC EQUAL AREA PROJECTION

SCALE 1:40000000

MILES

0 512 1024 1536 2048 2560

KILOMETERS

0 1024 2048 3072 4096



DEPOSIT STATUS

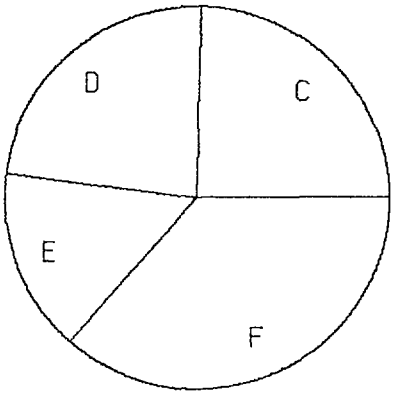

C	▫	PROSPECT	52
D	⊡	DEV.PROSPECT	50
E	⊡	SUBECONOMIC	33
F	⊡	ECONOMIC	78
		TOTAL	213

DEPOSIT TYPES

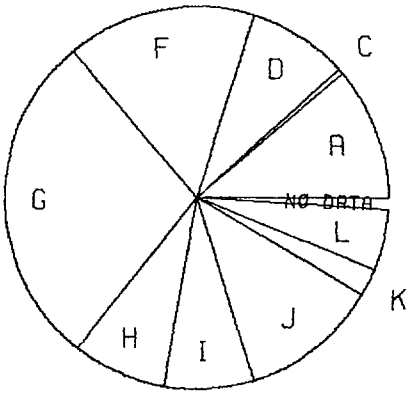

A	⊡	MAG&PEG DISSEM	24
C	△	PC UNCONFORMITY	1
D	+	PHOSPHATIC	18
F	◇	QTZ.PEB.CGLM	34
G	↟	SANDSTONE	60
H	Z	STRATABOUND	17
I	Y	SURFICIAL	16
J	⋈	VEIN	25
K	✳	VOLCANIC	5
L	⧖	OTHERS	11
	⋉	NO DATA	2

MAP No. 50: AFRICA — PROSPECT

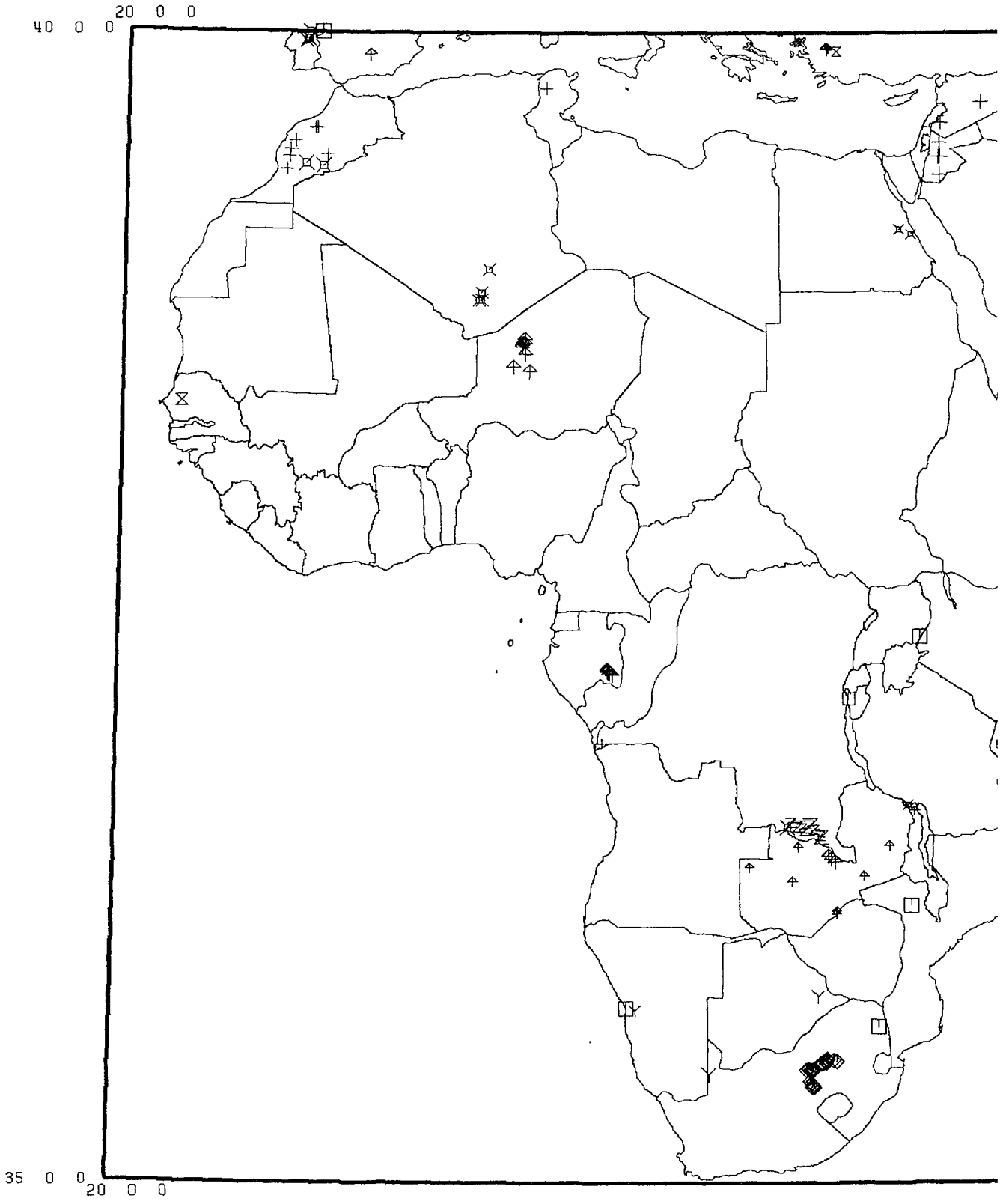

ALBERS CONIC EQUAL AREA PROJECTION

SCALE 1:40000000

MILES

0 512 1024 1536 2048 2560

KILOMETERS

0 1024 2048 3072 4096



DEPOSIT STATUS

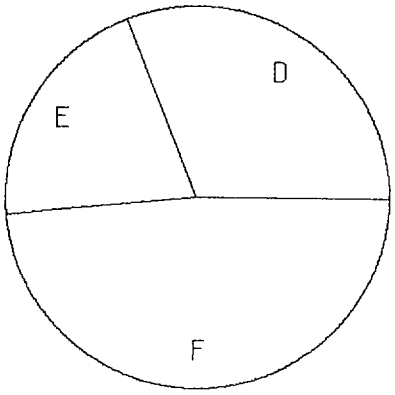

D	DEV.PROSPECT	50
E	SUBECONOMIC	33
F	ECONOMIC	78
	TOTAL	161

DEPOSIT TYPES

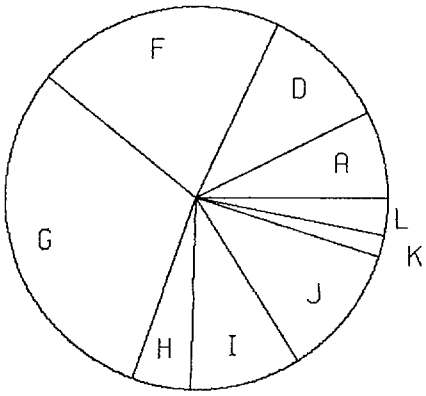

A	MAG&PEG DISSEM	12
D	PHOSPHATIC	17
F	QTZ.PEB.CGLM	34
G	SANDSTONE	49
H	STRATABOUND	8
I	SURFICIAL	15
J	VEIN	18
K	VOLCANIC	3
L	OTHERS	5

MAP No. 51: AFRICA — DEVELOPED PROSPECT

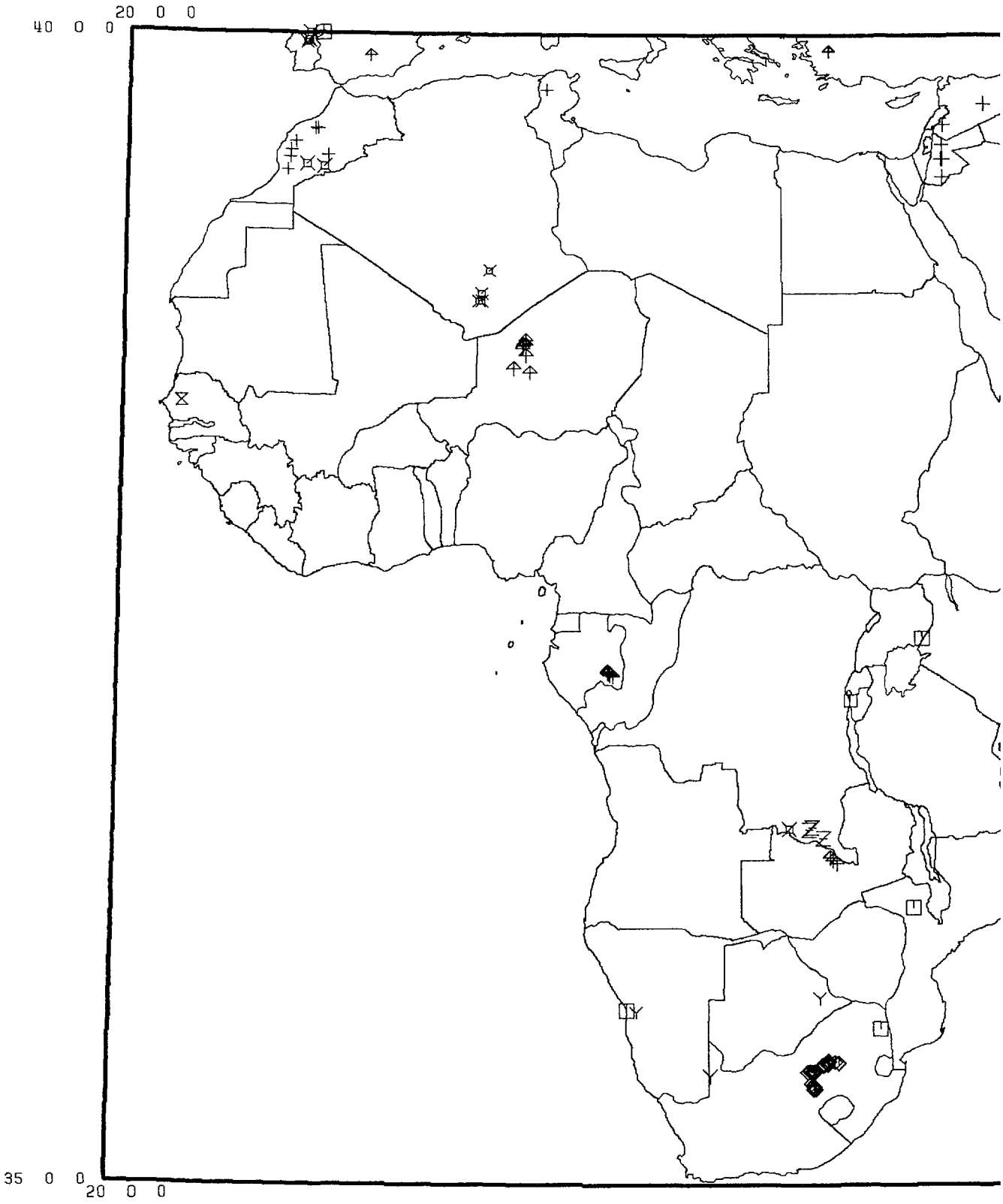

ALBERS CONIC EQUAL AREA PROJECTION

SCALE 1:40000000

MILES

0 512 1024 1536 2048 2560

KILOMETERS

0 1024 2048 3072 4096



DEPOSIT STATUS

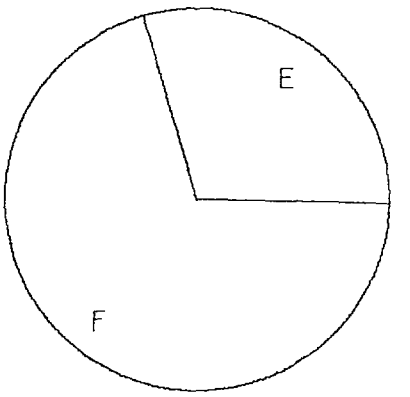

E	SUBECONOMIC	33
F	ECONOMIC	78
	TOTAL	111

DEPOSIT TYPES

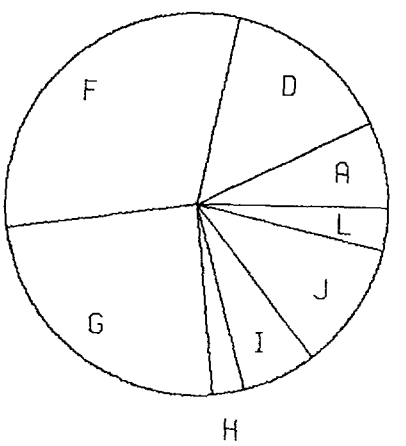

A	▭	MAG&PEG DISSEM	8
D	+	PHOSPHATIC	16
F	◇	QTZ.PEB.CGLM	34
G	✦	SANDSTONE	27
H	Z	STRATABOUND	3
I	Y	SURFICIAL	7
J	✕	VEIN	12
L	⧖	OTHERS	4

MAP No. 52: NORTHERN EUROPE — ALL STATUS CLASSES

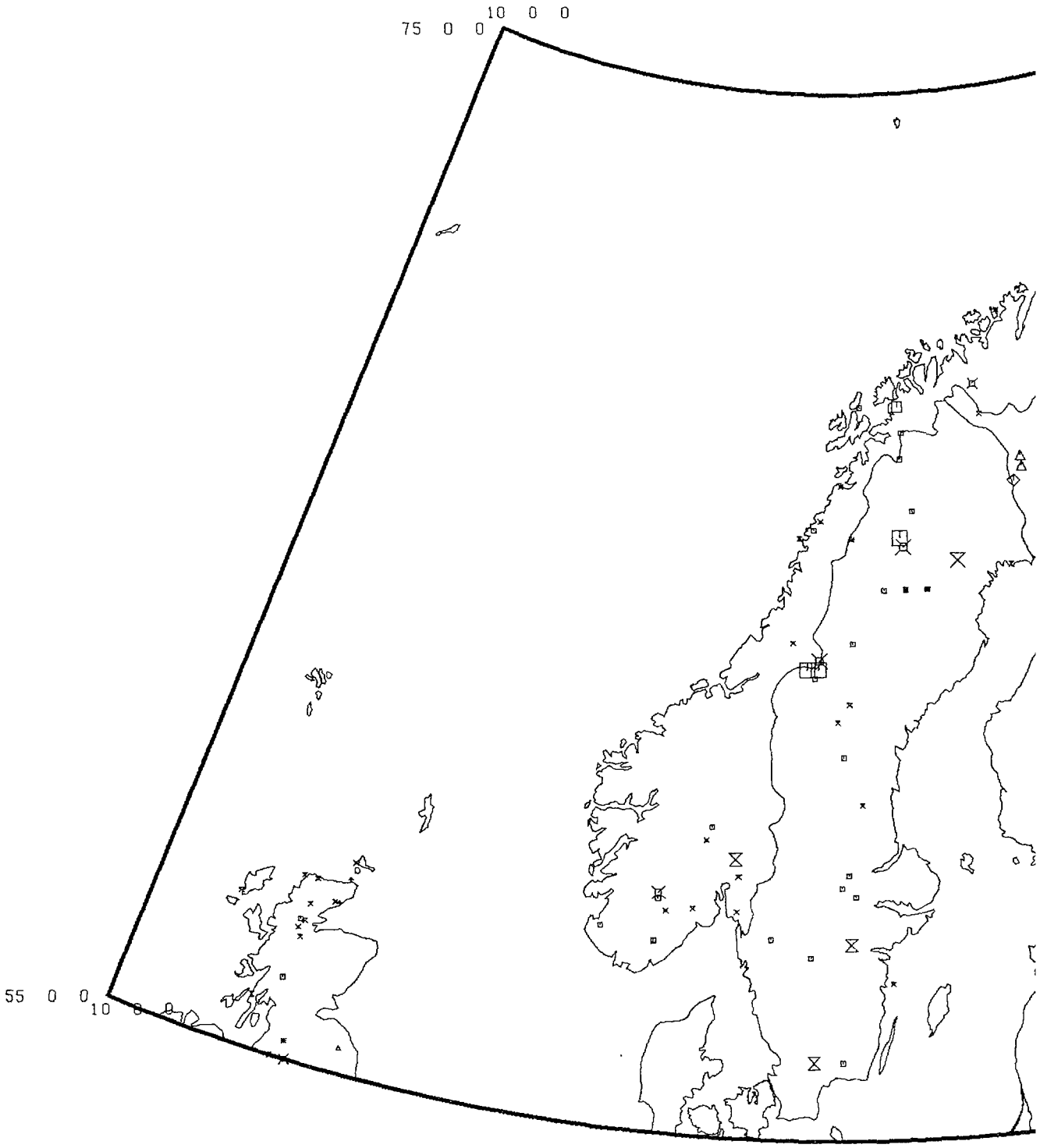

ALBERS CONIC EQUAL AREA PROJECTION

SCALE 1:12500000

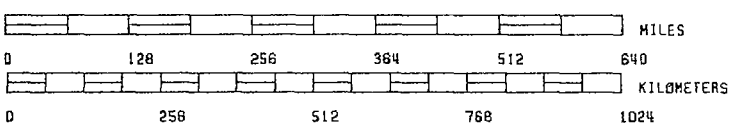

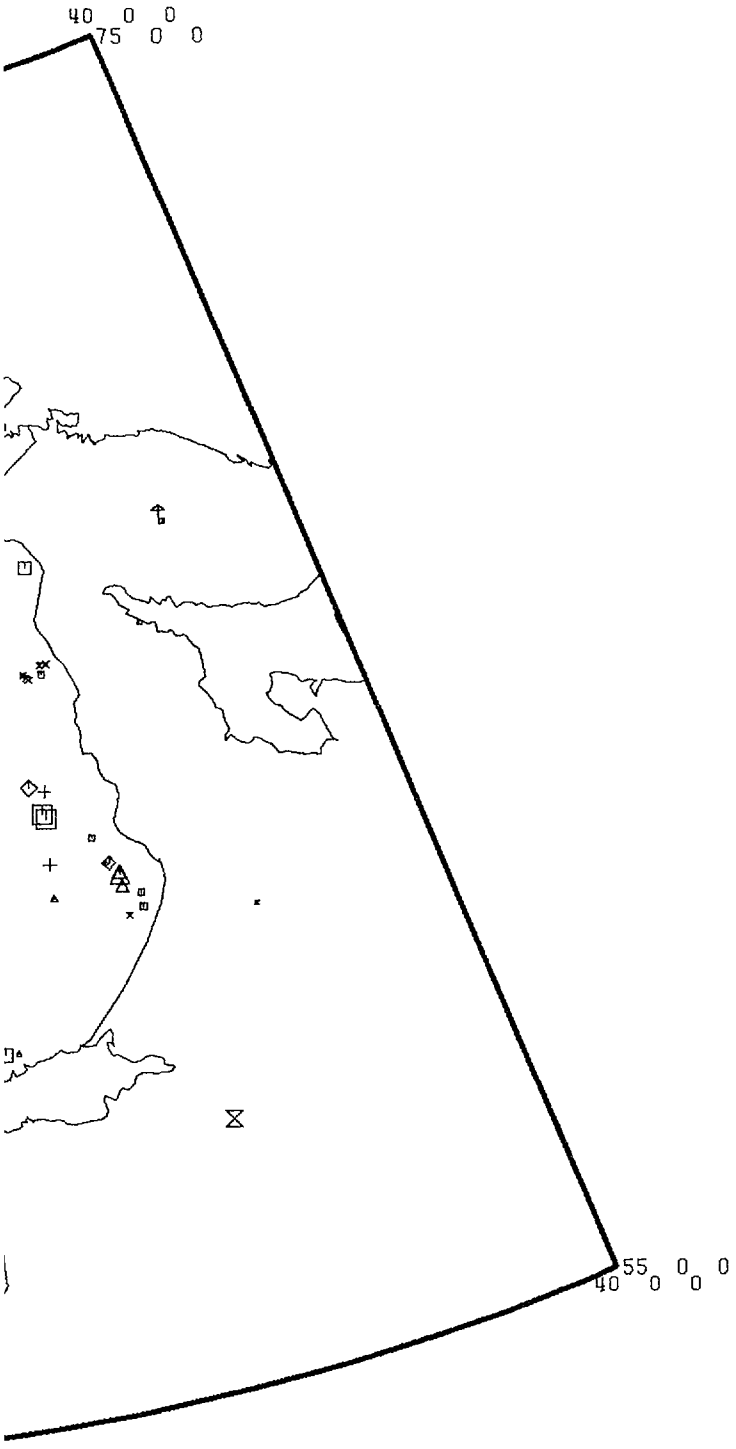

DEPOSIT STATUS

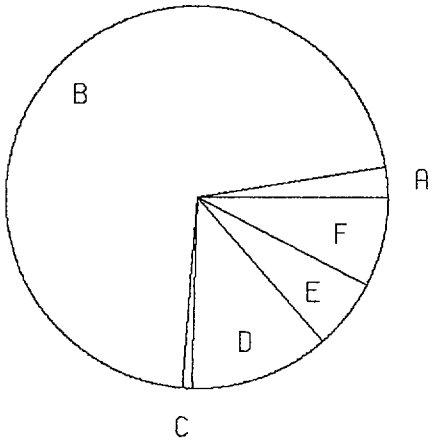

A	▫	UNKNOWN	3
B	▫	OCCURRENCE	84
C	⊡	PROSPECT	1
D	⊡	DEV.PROSPECT	14
E	⊡	SUBECONOMIC	7
F	⊡	ECONOMIC	9
		TOTAL	118

DEPOSIT TYPES

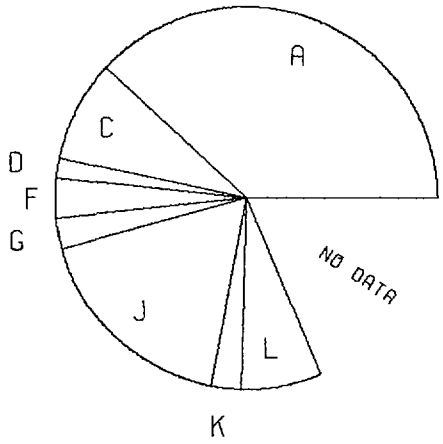

A	⊡	MAG&PEG DISSEM	45
C	△	PC UNCONFORMITY	10
D	+	PHOSPHATIC	2
F	◇	QTZ.PEB.CGLM	4
G	↟	SANDSTONE	3
J	⋇	VEIN	21
K	✳	VOLCANIC	3
L	⧖	OTHERS	8
	×	NO DATA	22

MAP No. 53: NORTHERN EUROPE — OCCURRENCE

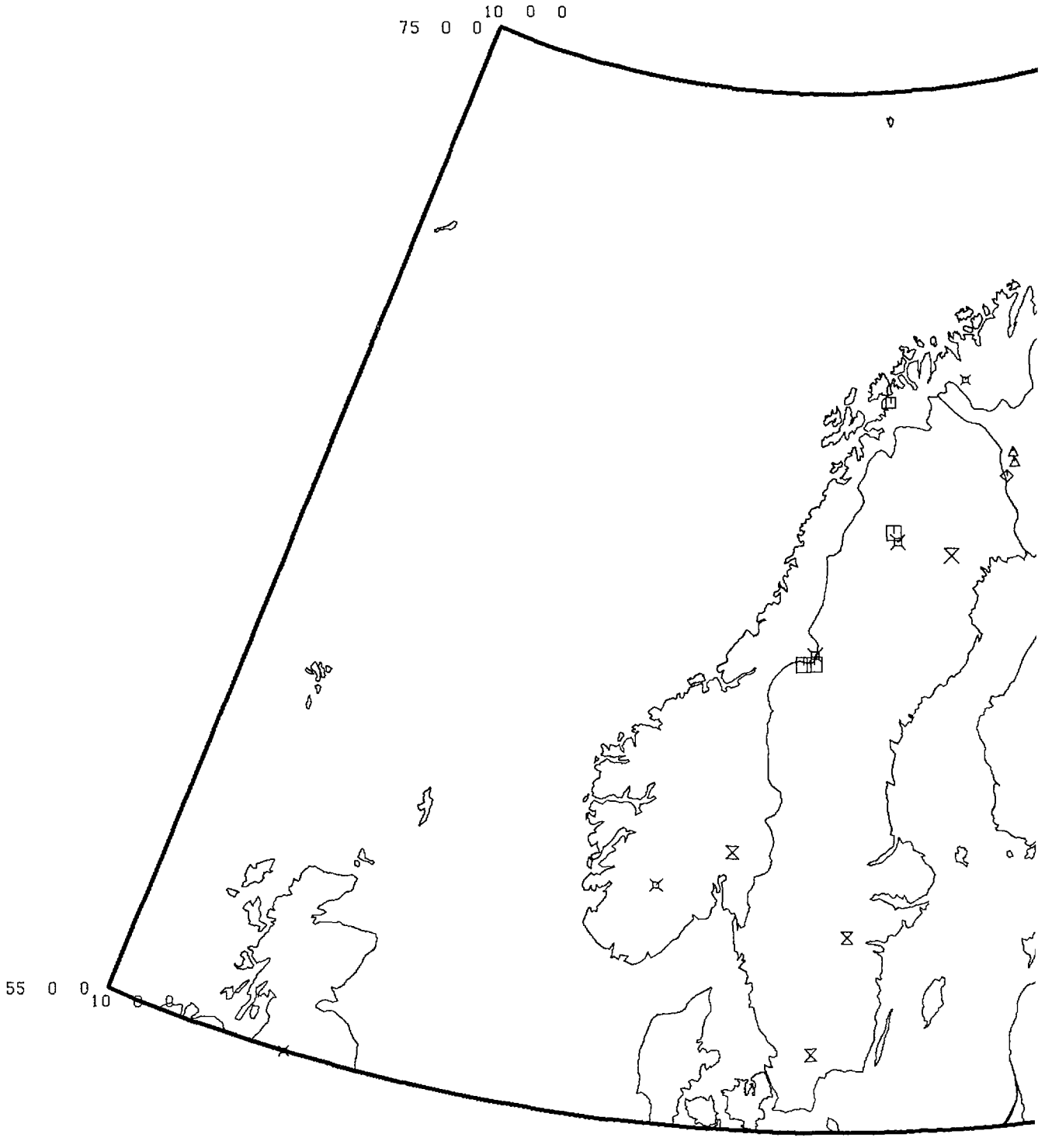

ALBERS CONIC EQUAL AREA PROJECTION

SCALE 1:12500000

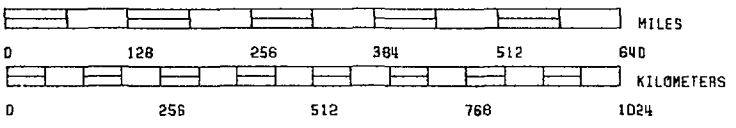

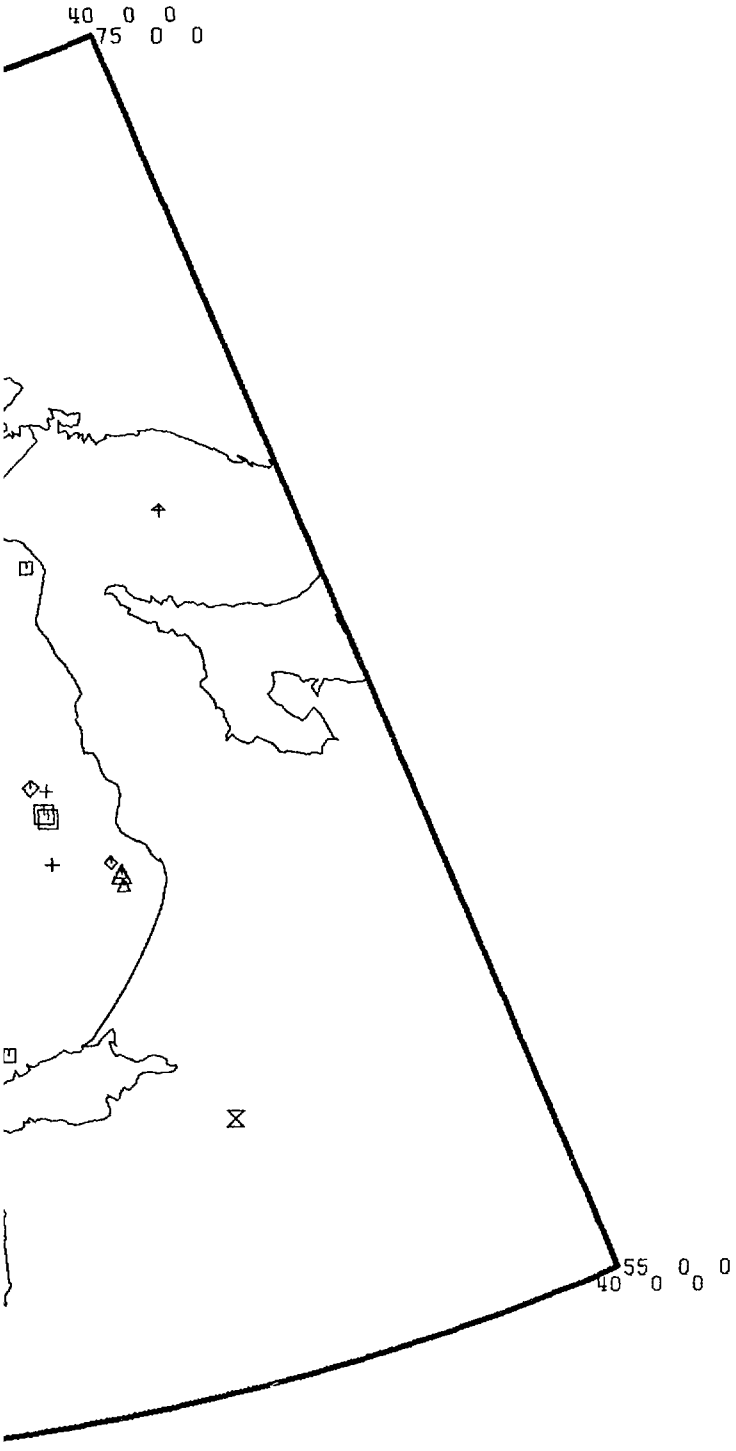

DEPOSIT STATUS

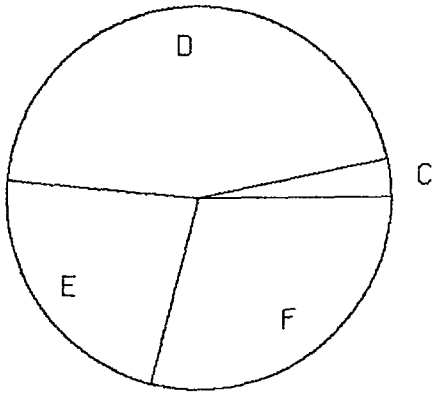

C	▫	PROSPECT	1
D	▫	DEV.PROSPECT	14
E	▫	SUBECONOMIC	7
F	▫	ECONOMIC	9
		TOTAL	31

DEPOSIT TYPES

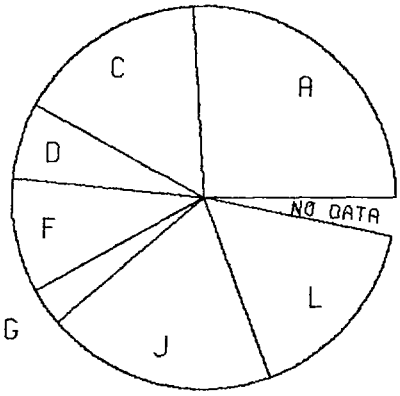

A	▫	MAG&PEG DISSEM	8
C	△	PC UNCONFORMITY	5
D	+	PHOSPHATIC	2
F	◇	QTZ.PEB.CGLM	3
G	↟	SANDSTONE	1
J	⋇	VEIN	6
L	⧖	OTHERS	5
	⋇	NO DATA	1

MAP No. 54: NORTHERN EUROPE — PROSPECT

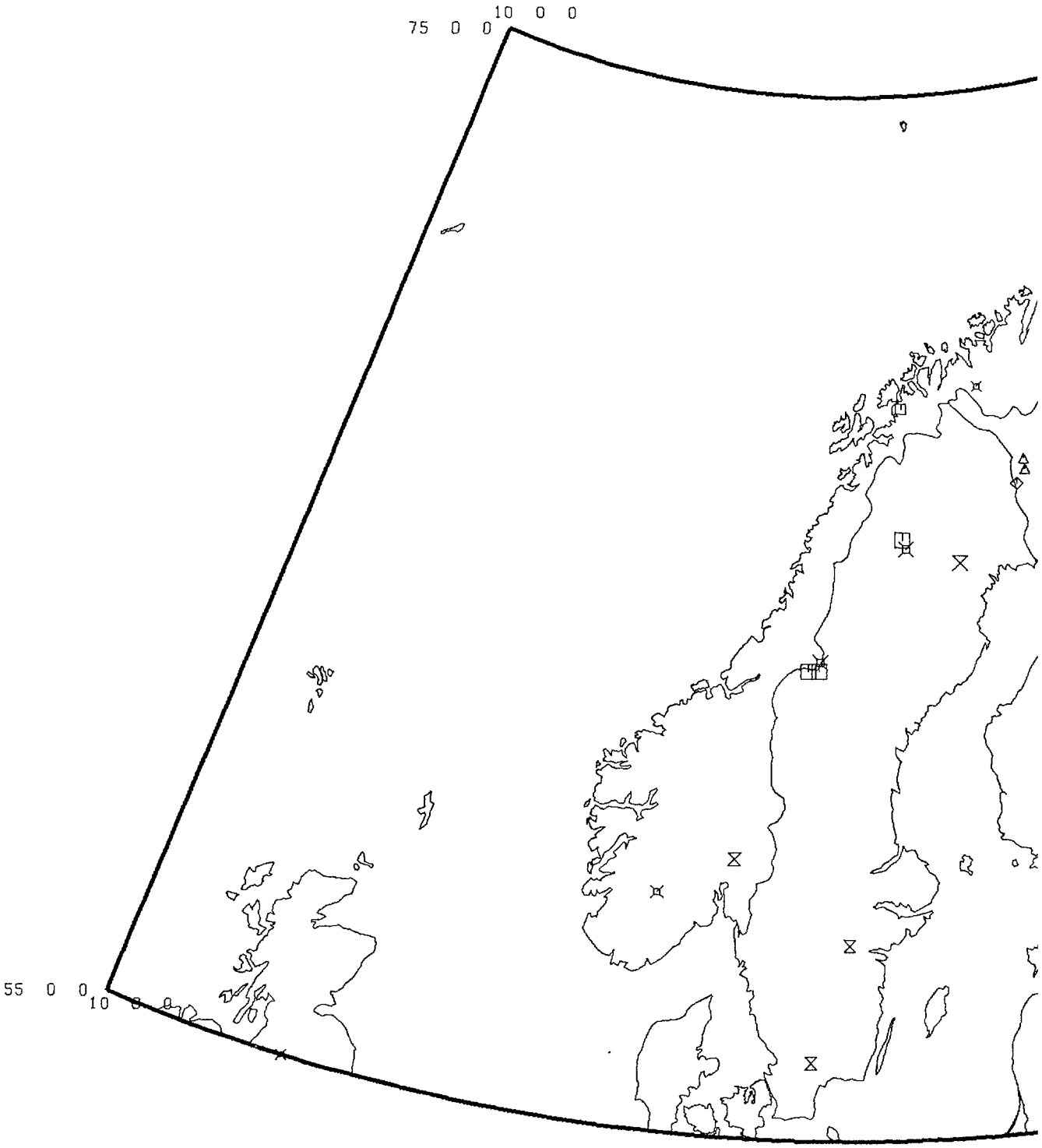

ALBERS CONIC EQUAL AREA PROJECTION

SCALE 1:12500000

MILES
0 128 256 384 512 640

KILOMETERS
0 256 512 768 1024



DEPOSIT STATUS

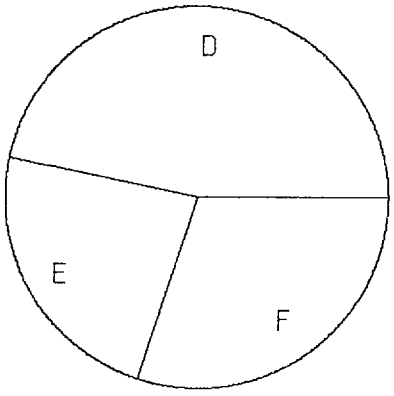

D	⊡	DEV.PROSPECT	14
E	⊡	SUBECONOMIC	7
F	⊡	ECONOMIC	9
		TOTAL	30

DEPOSIT TYPES

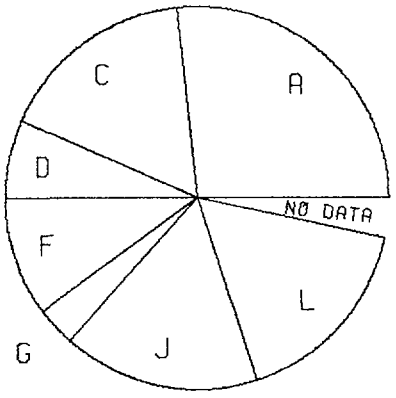

A	⊡	MAG&PEG DISSEM	8
C	△	PC UNCONFORMITY	5
D	+	PHOSPHATIC	2
F	◇	QTZ.PEB.CGLM	3
G	✦	SANDSTONE	1
J	⋇	VEIN	5
L	⧖	OTHERS	5
	×	NO DATA	1

MAP No. 55: NORTHERN EUROPE — DEVELOPED PROSPECT

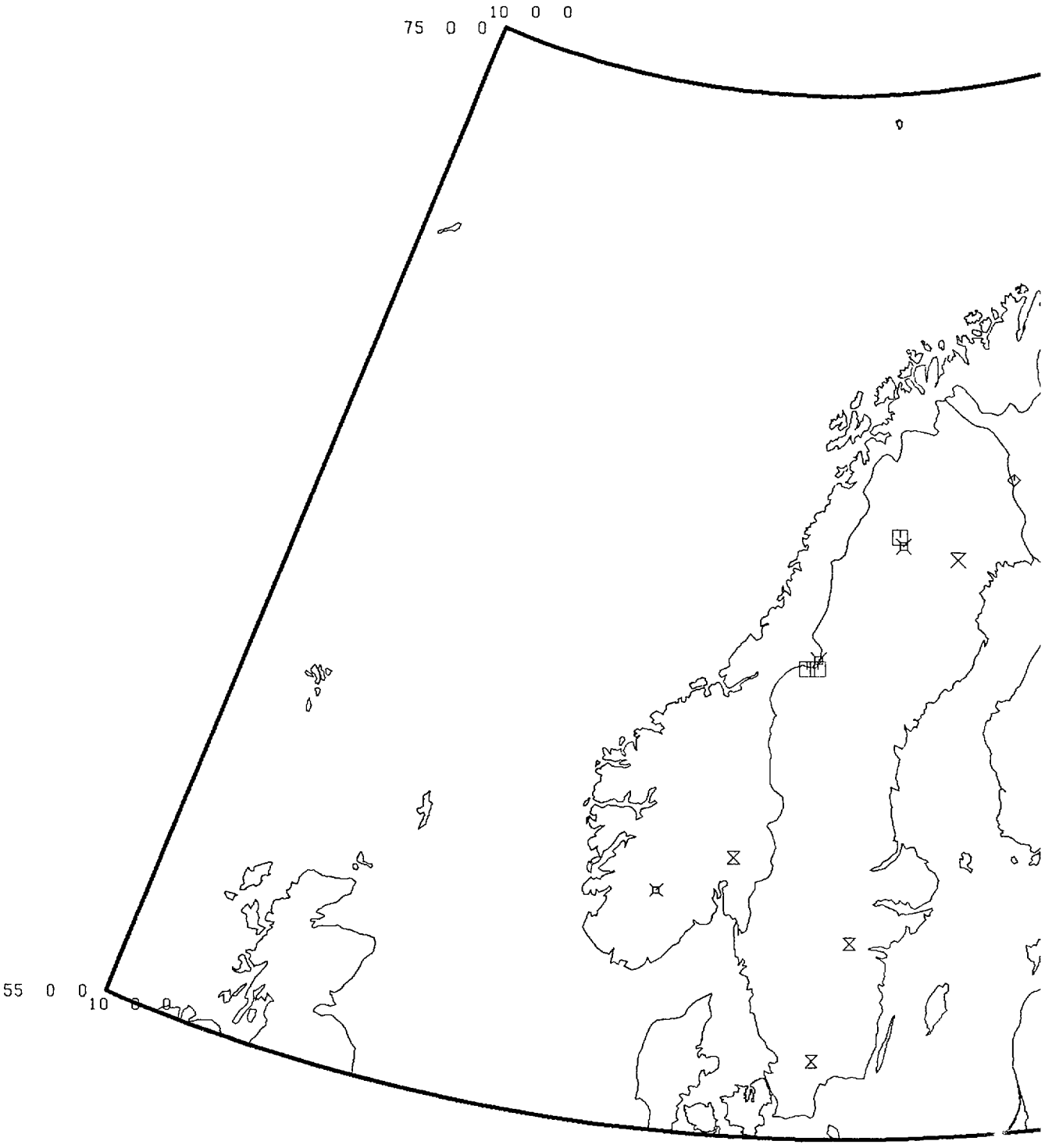

ALBERS CONIC EQUAL AREA PROJECTION

SCALE 1:12500000

MILES

0 128 256 384 512 640

KILOMETERS

0 256 512 768 1024



DEPOSIT STATUS

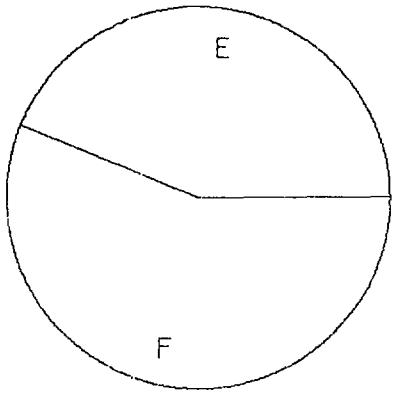

E	□	SUBECONOMIC	7
F	□	ECONOMIC	9
		TOTAL	16

DEPOSIT TYPES

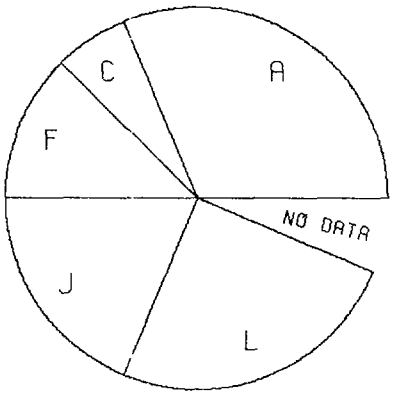

A	□	MAG&PEG DISSEM	5
C	△	PC UNCONFORMITY	1
F	◇	QTZ.PEB.CGLM	2
J	⋈	VEIN	3
L	⧖	OTHERS	4
	⧖	NO DATA	1

MAP No. 56: SOUTHERN EUROPE — ALL STATUS CLASSES

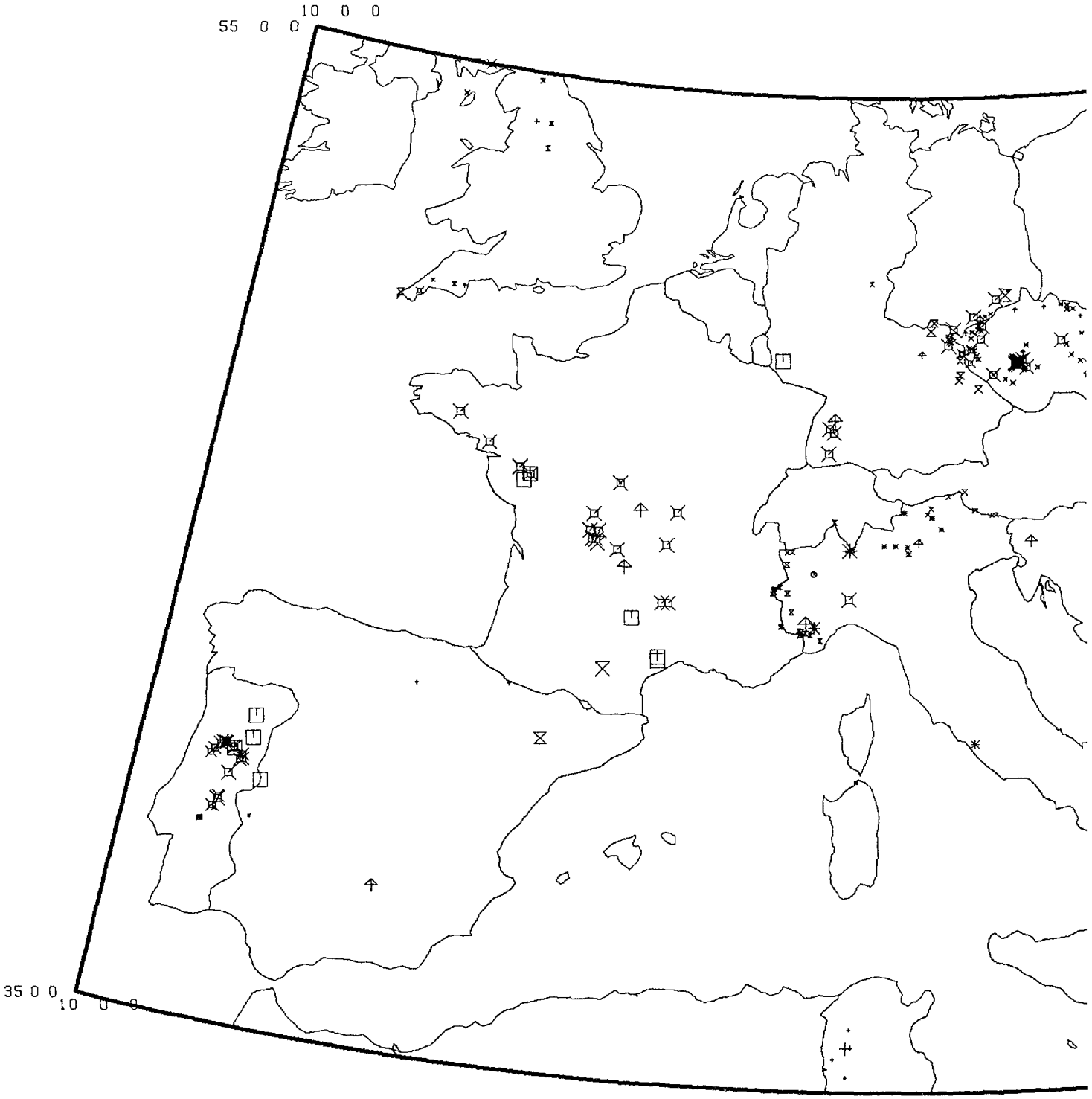

ALBERS CONIC EQUAL AREA PROJECTION

SCALE 1:12500000

MILES

0 128 256 384 512 640

KILOMETERS

0 256 512 768 1024

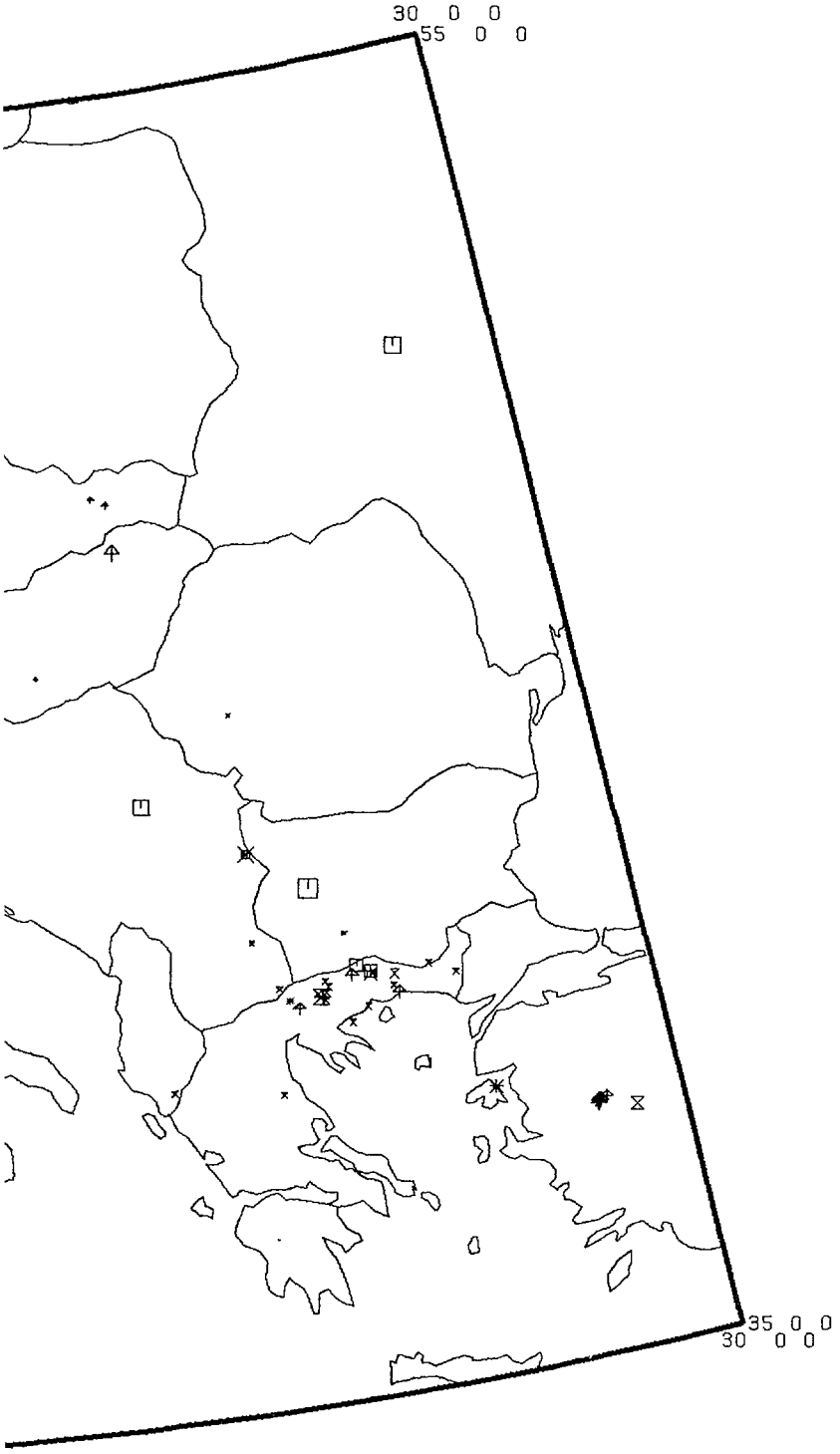

DEPOSIT STATUS

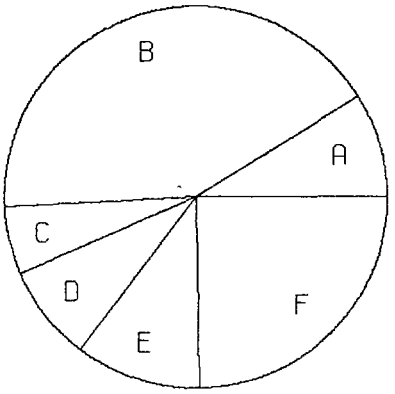

A	▫	UNKNOWN	26
B	▫	OCCURRENCE	123
C	▫	PROSPECT	17
D	▫	DEV.PROSPECT	24
E	▫	SUBECONOMIC	31
F	▫	ECONOMIC	73
		TOTAL	294

DEPOSIT TYPES

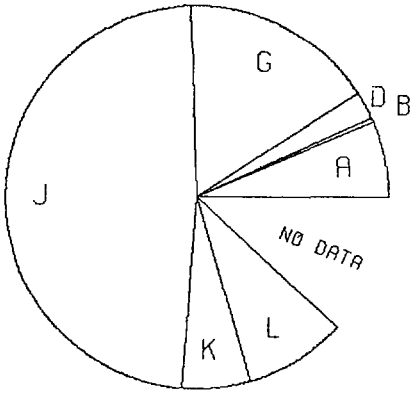

A	▫	MAG&PEG DISSEM	19
B	⊙	METASOMATIC	1
D	+	PHOSPHATIC	7
G	↟	SANDSTONE	48
J	✕	VEIN	142
K	✳	VOLCANIC	17
L	⧖	OTHERS	25
	✕	NO DATA	35

MAP No. 57: SOUTHERN EUROPE — OCCURRENCE

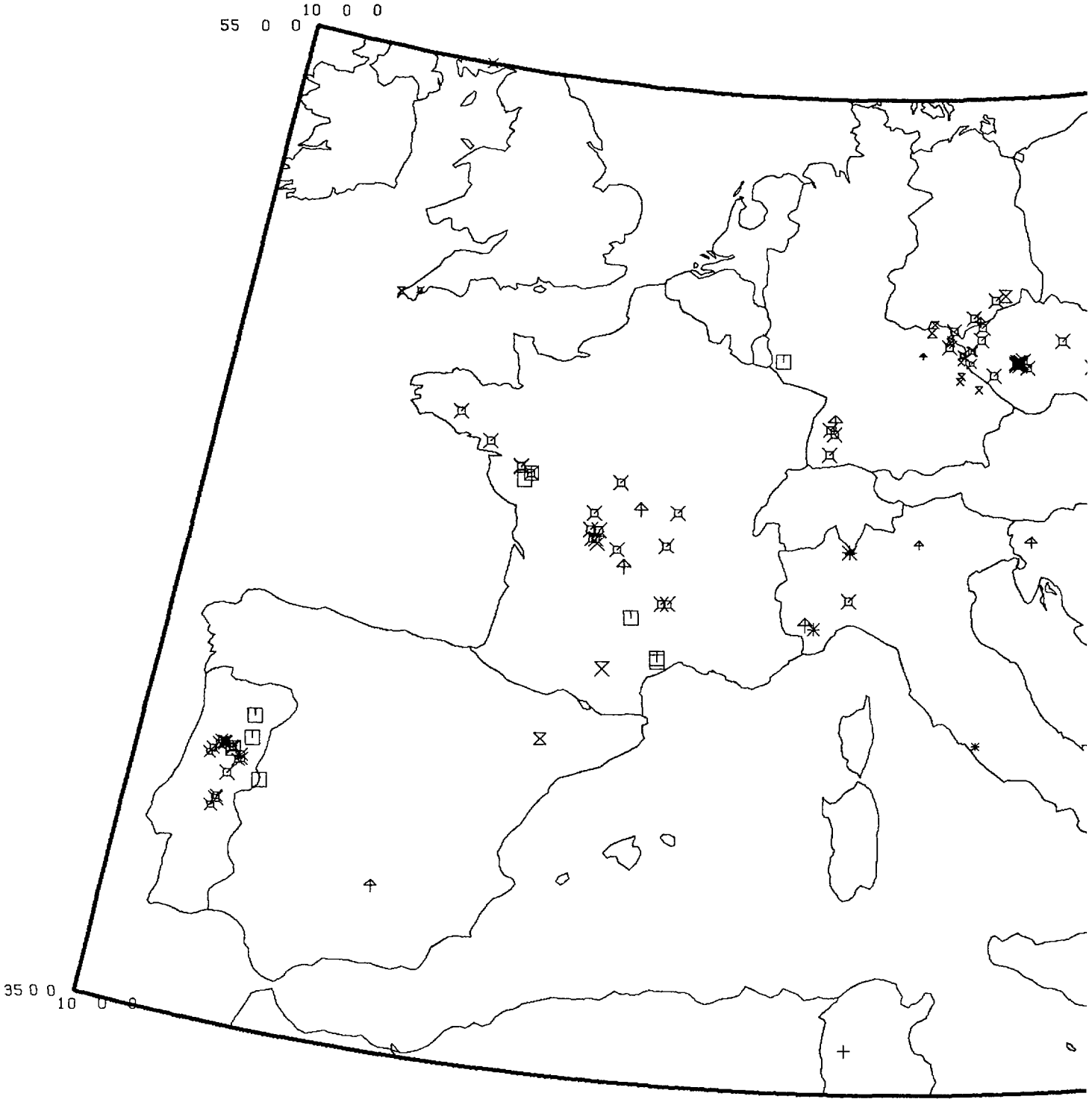

ALBERS CONIC EQUAL AREA PROJECTION

SCALE 1:12500000

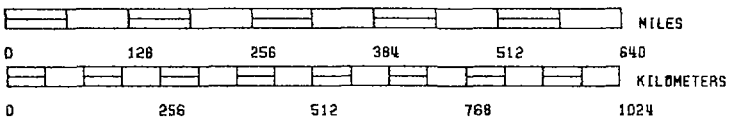

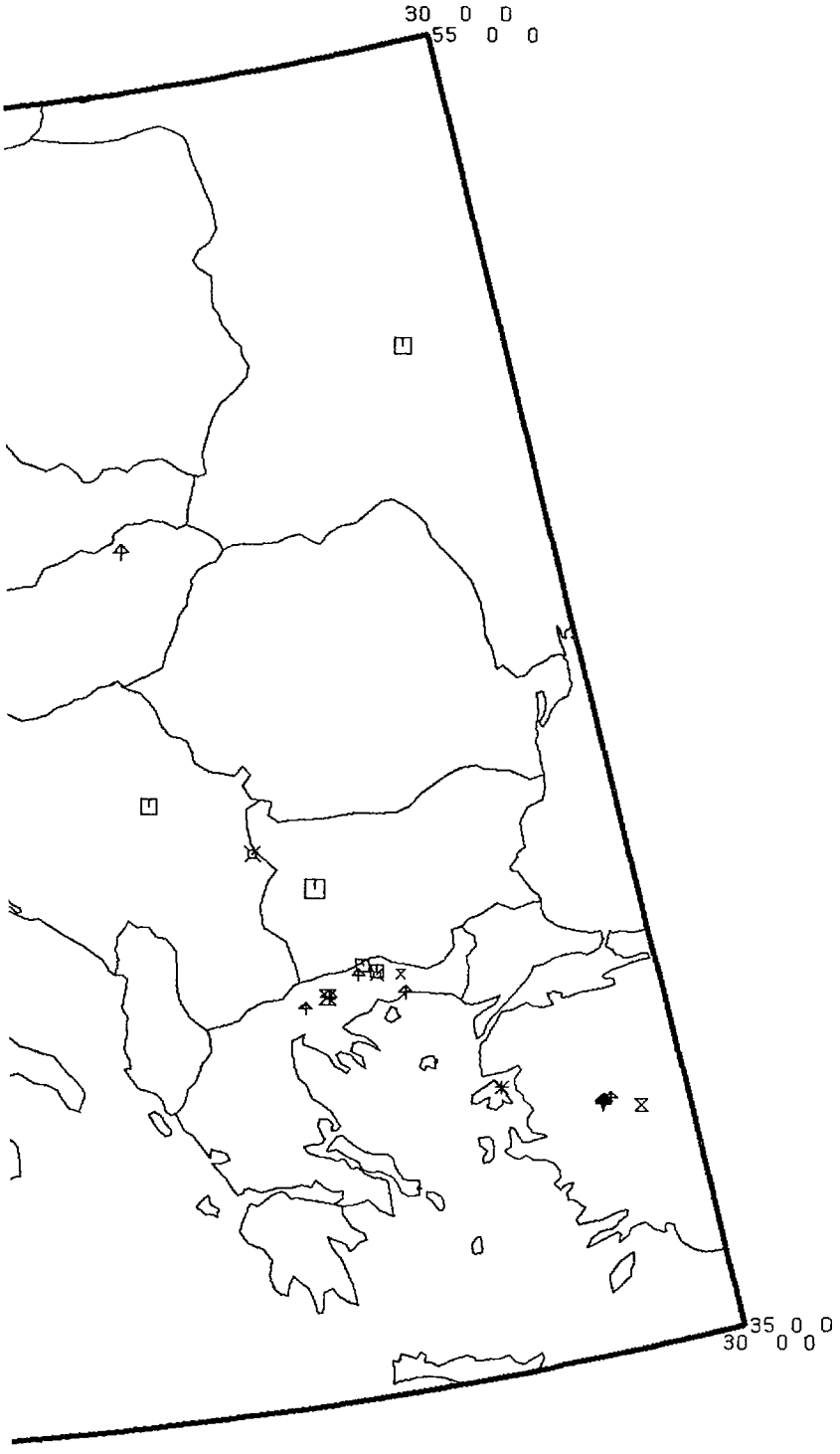

DEPOSIT STATUS

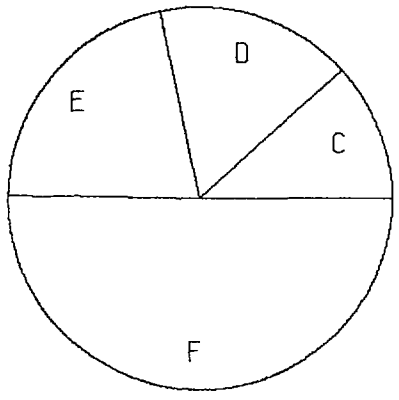

C	▫	PROSPECT	17
D	▫	DEV.PROSPECT	24
E	▫	SUBECONOMIC	31
F	▫	ECONOMIC	73
		TOTAL	145

DEPOSIT TYPES

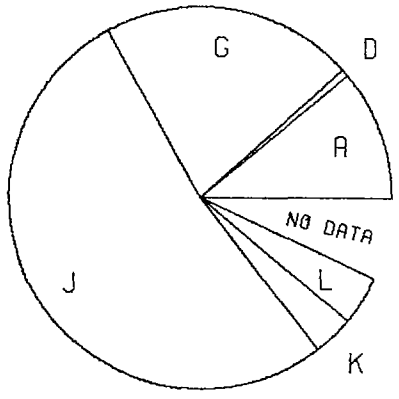

A	▫	MAG&PEG DISSEM	16
D	+	PHOSPHATIC	1
G	↟	SANDSTONE	31
J	✕	VEIN	76
K	✳	VOLCANIC	5
L	⧖	OTHERS	6
	✕	NO DATA	10

MAP No. 58: SOUTHERN EUROPE — PROSPECT

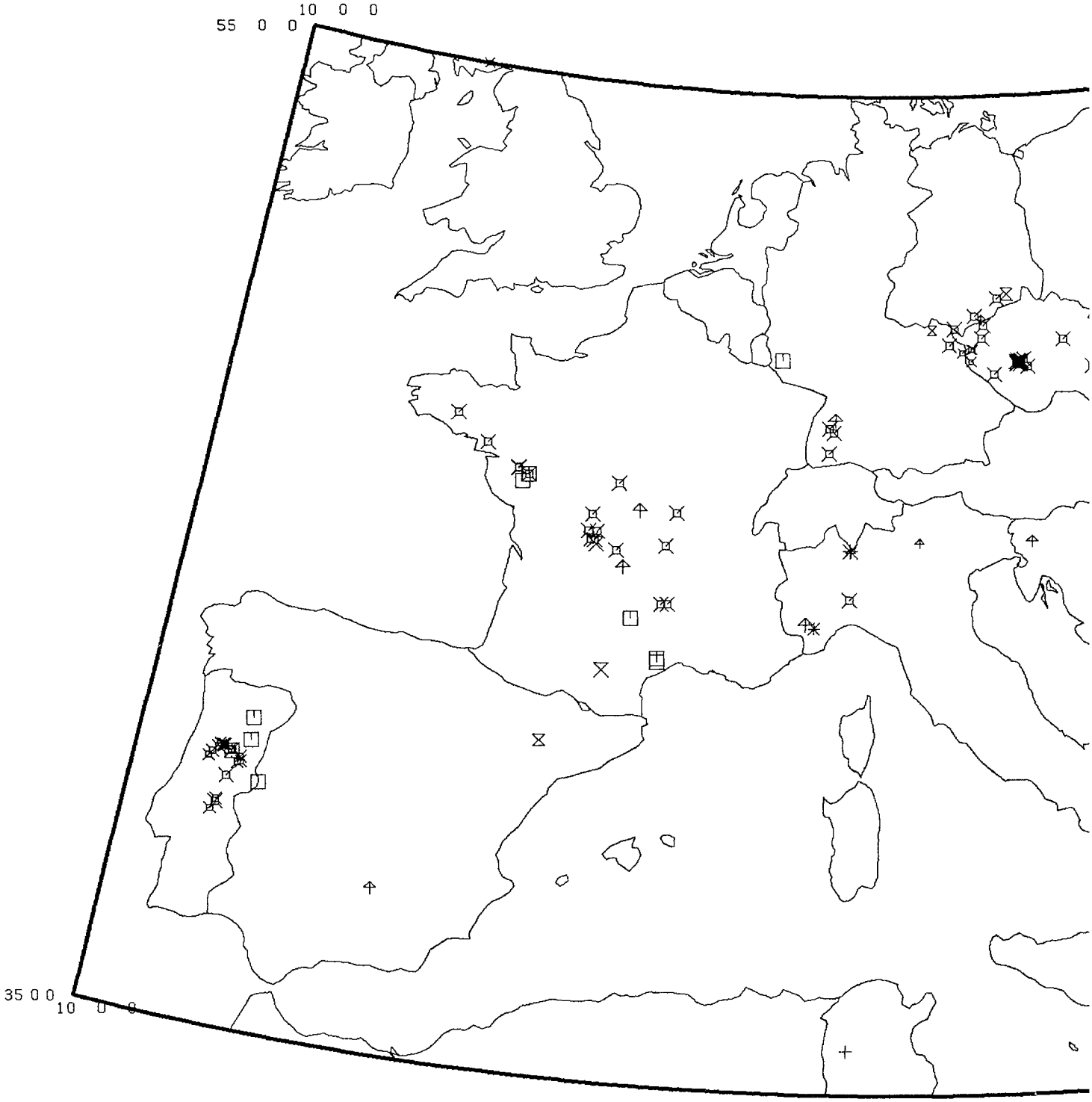

ALBERS CONIC EQUAL AREA PROJECTION

SCALE 1:12500000

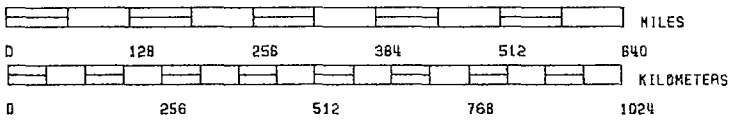

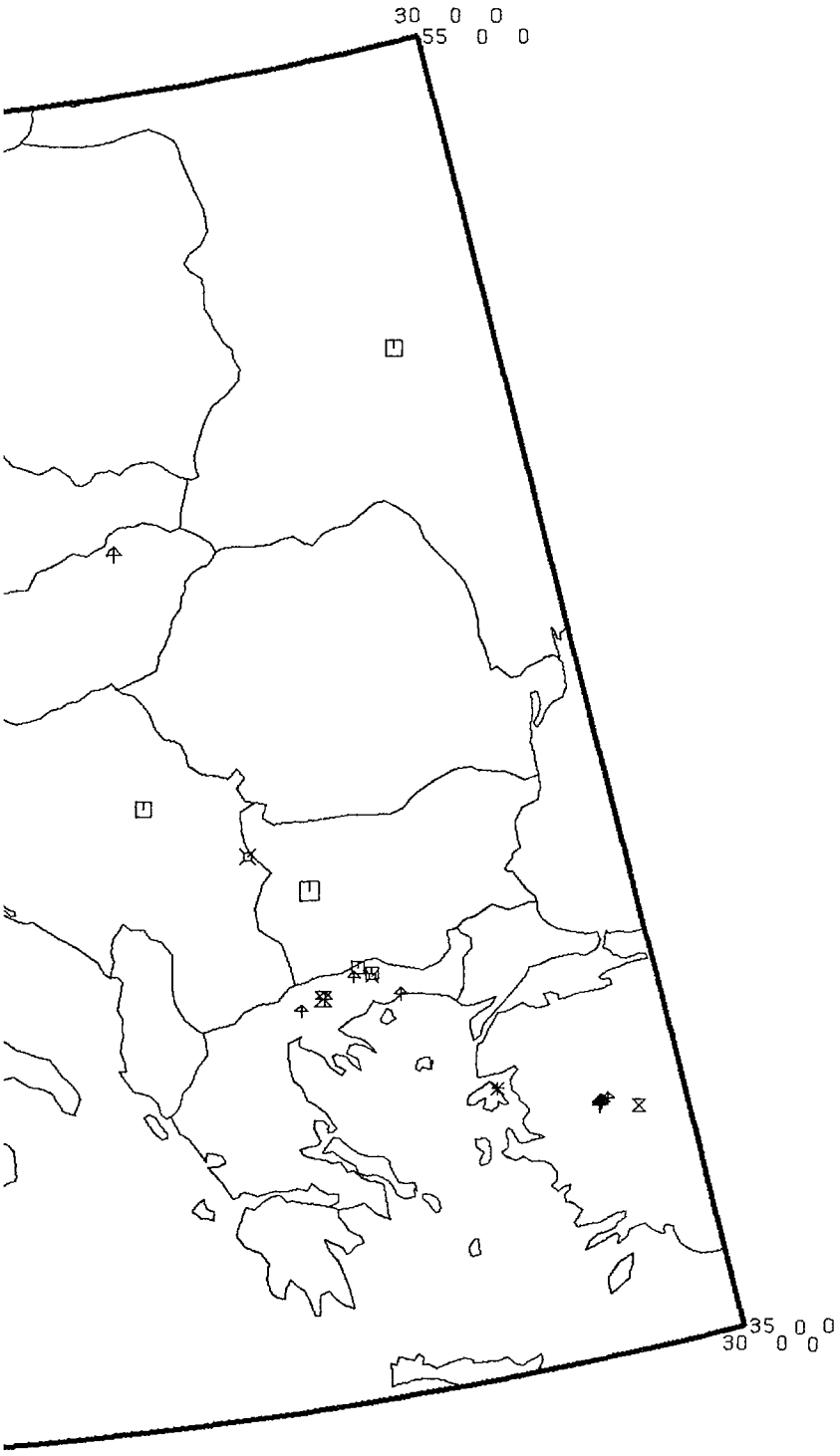

DEPOSIT STATUS

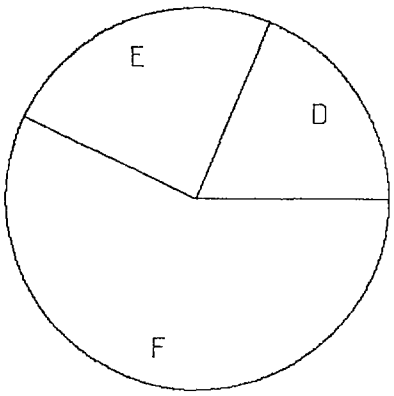

D	▫	DEV.PROSPECT	24
E	▫	SUBECONOMIC	31
F	▫	ECONOMIC	73
		TOTAL	128

DEPOSIT TYPES

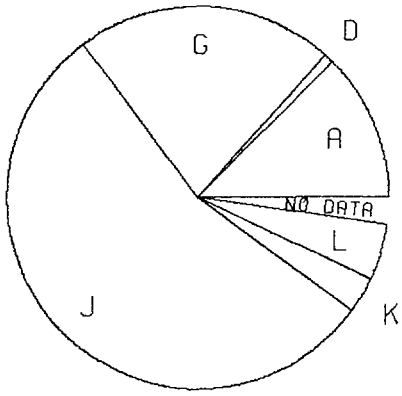

A	▫	MAG&PEG DISSEM	16
D	+	PHOSPHATIC	1
G	↟	SANDSTONE	28
J	✕	VEIN	70
K	✳	VOLCANIC	4
L	⧖	OTHERS	6
	⧖	NO DATA	3

MAP No. 59: SOUTHERN EUROPE — DEVELOPED PROSPECT

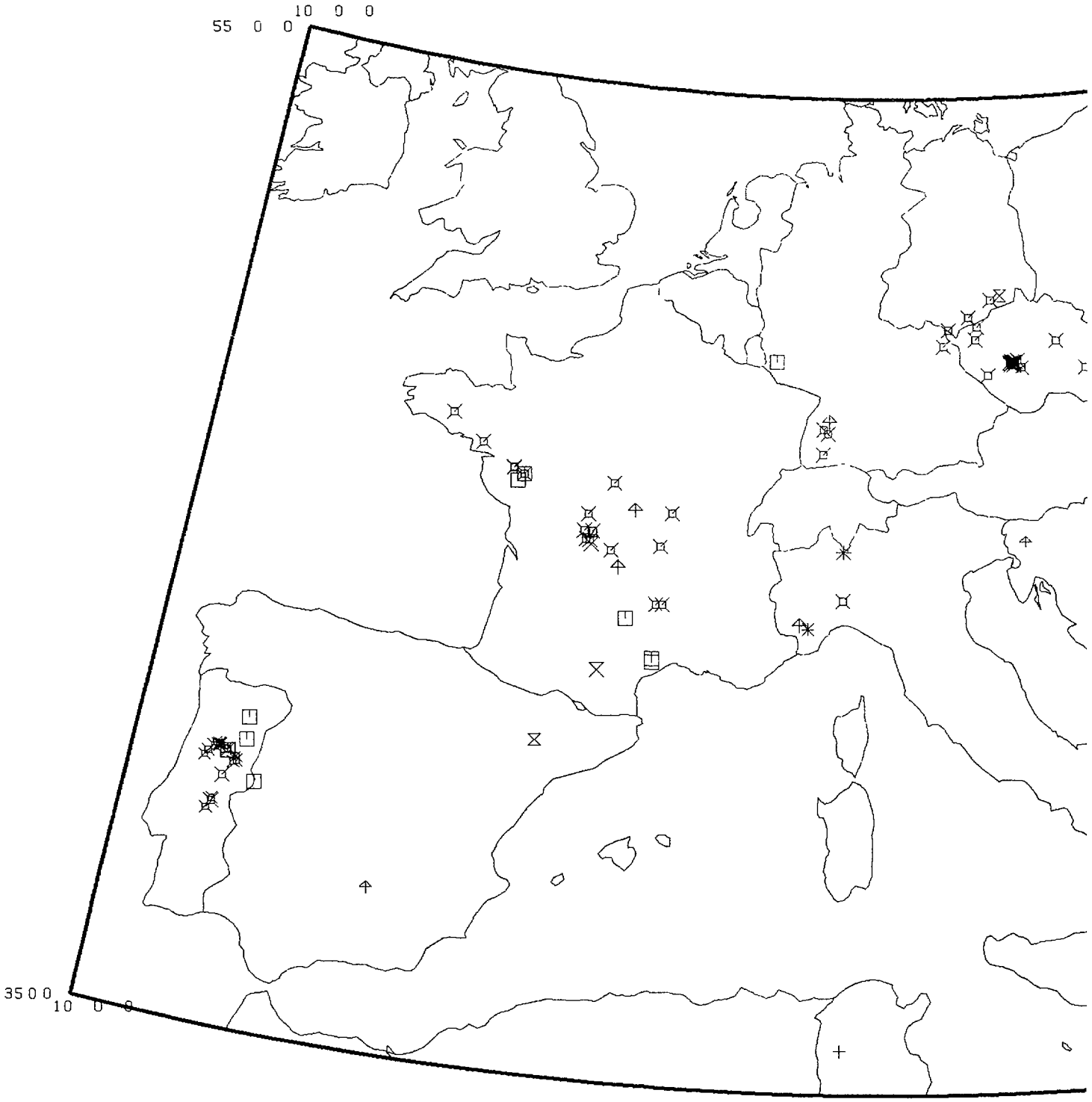

ALBERS CONIC EQUAL AREA PROJECTION

SCALE 1:12500000

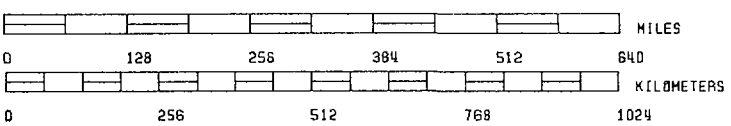

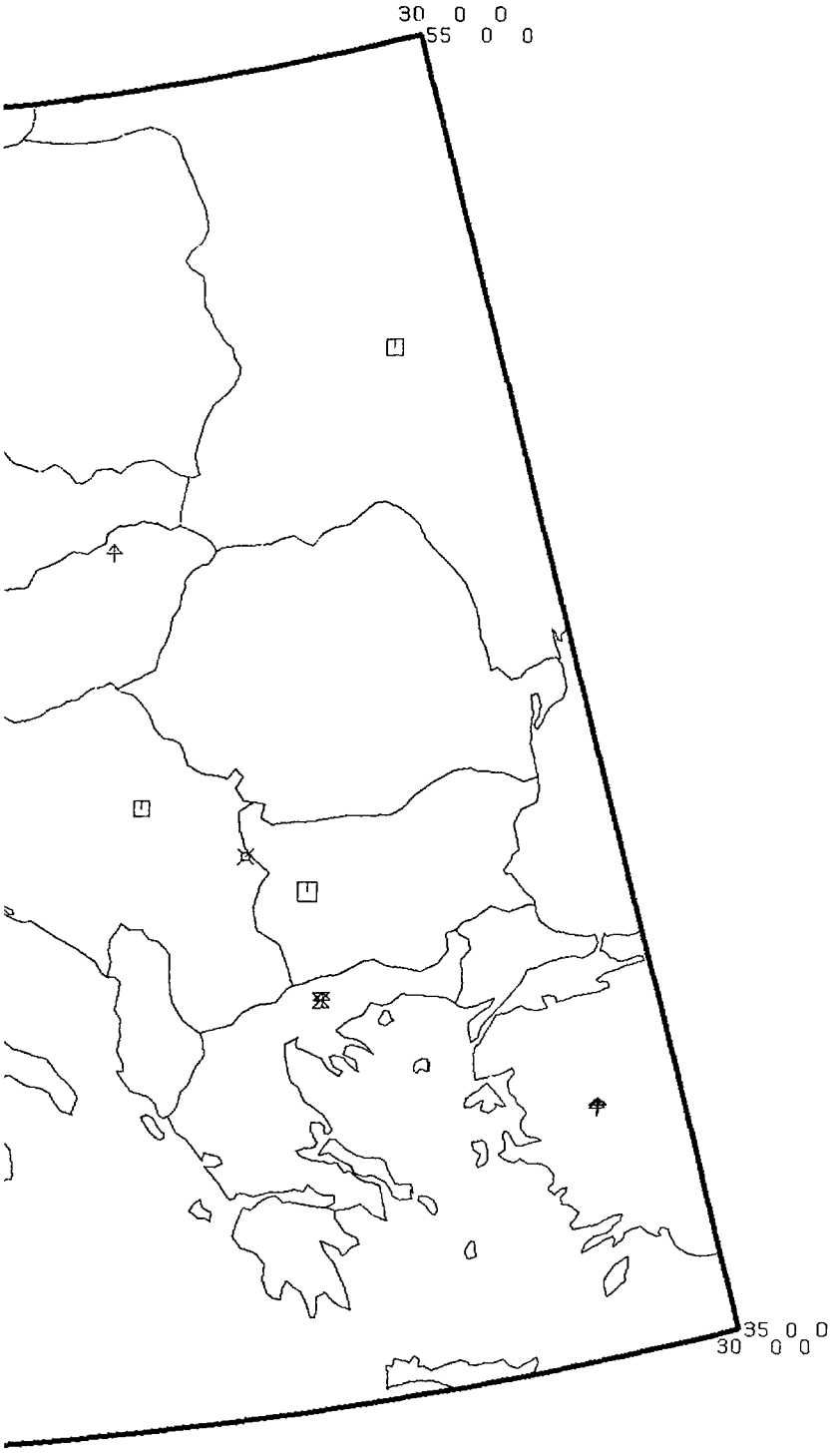

DEPOSIT STATUS

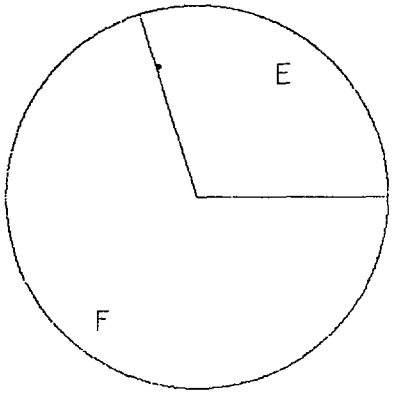

E	◫	SUBECONOMIC	31
F	◫	ECONOMIC	73
		TOTAL	104

DEPOSIT TYPES

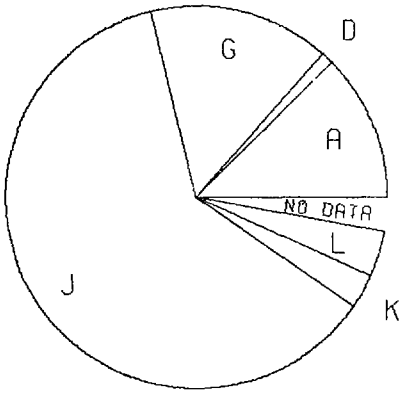

A	◫	MAG&PEG DISSEM	13
D	+	PHOSPHATIC	1
G	↟	SANDSTONE	16
J	⋇	VEIN	64
K	✳	VOLCANIC	3
L	⧖	OTHERS	4
	⧖	NO DATA	3

MAP No. 60: NORTH AMERICA — ALL STATUS CLASSES

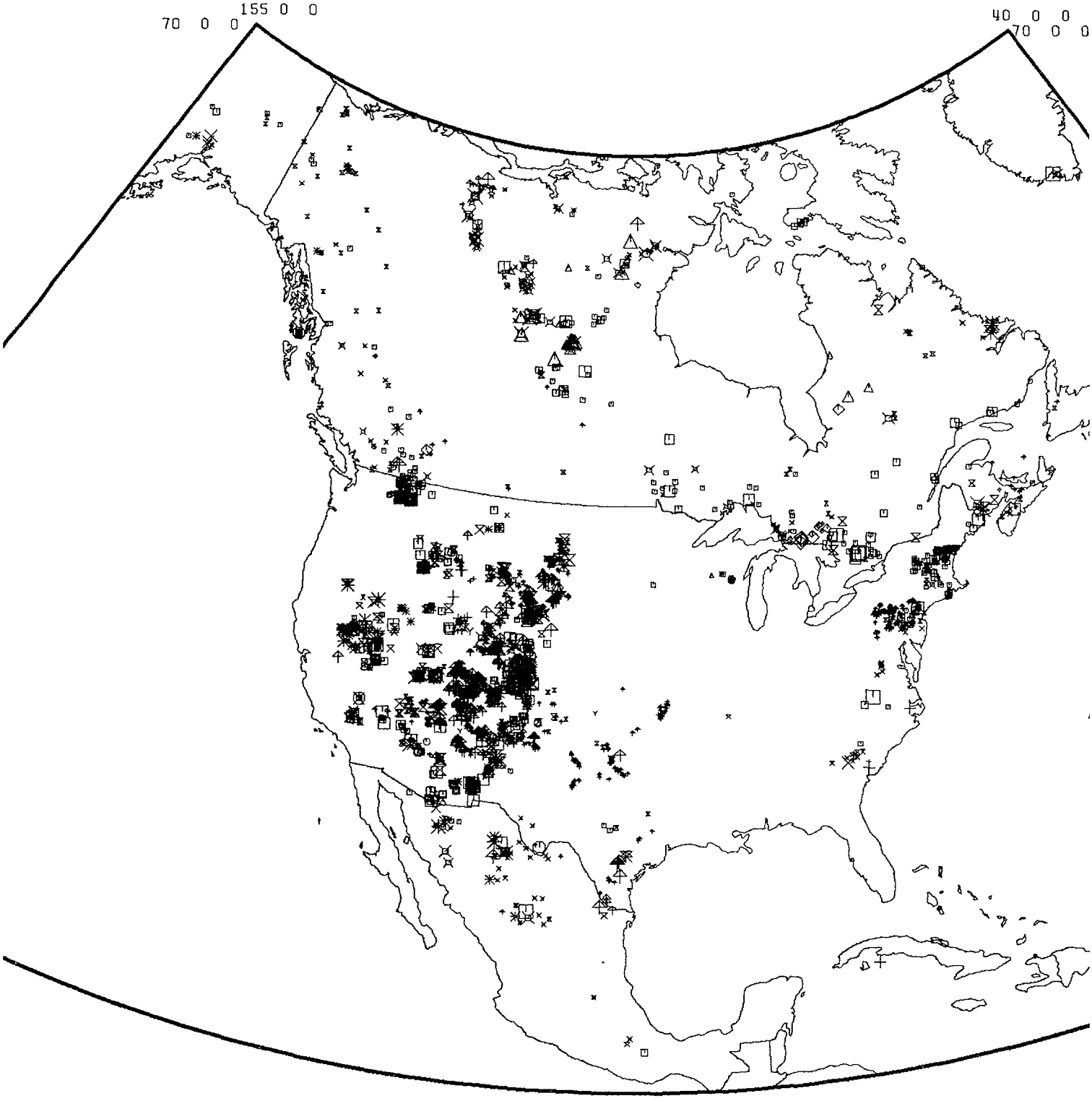

ALBERS CONIC EQUAL AREA PROJECTION

SCALE 1:35000000

MILES

0 512 1024 1536 2048 2560

KILOMETERS

0 1024 2048 3072 4096

DEPOSIT STATUS

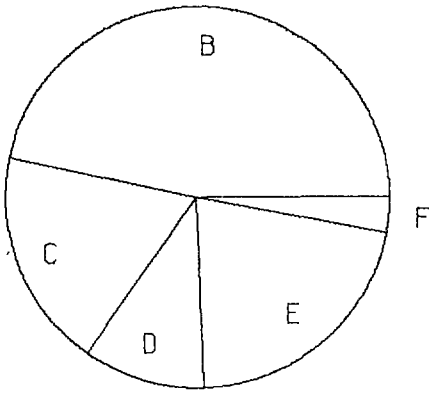

B	▫	ØCCURRENCE	1206
C	⊡	PRØSPECT	479
D	◱	DEV.PRØSPECT	268
E	◱	SUBECØNØMIC	556
F	◱	ECØNØMIC	79
		TØTAL	2588

DEPOSIT TYPES

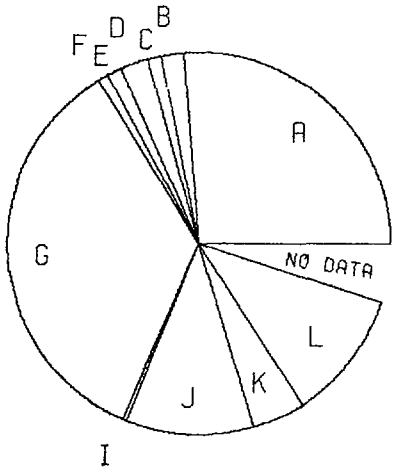

A	◱	MAG&PEG DISSEM	679
B	⊙	METASØMATIC	49
C	△	PC UNCØNFØRMITY	30
D	+	PHØSPHATIC	62
E	×	PLACER	31
F	◇	QTZ.PEB.CGLM	23
G	✦	SANDSTØNE	900
I	Y	SURFICIAL	7
J	⋈	VEIN	281
K	✳	VØLCANIC	115
L	⧖	ØTHERS	284
	⧖	NØ DATA	127

MAP No. 61: NORTH AMERICA — OCCURRENCE

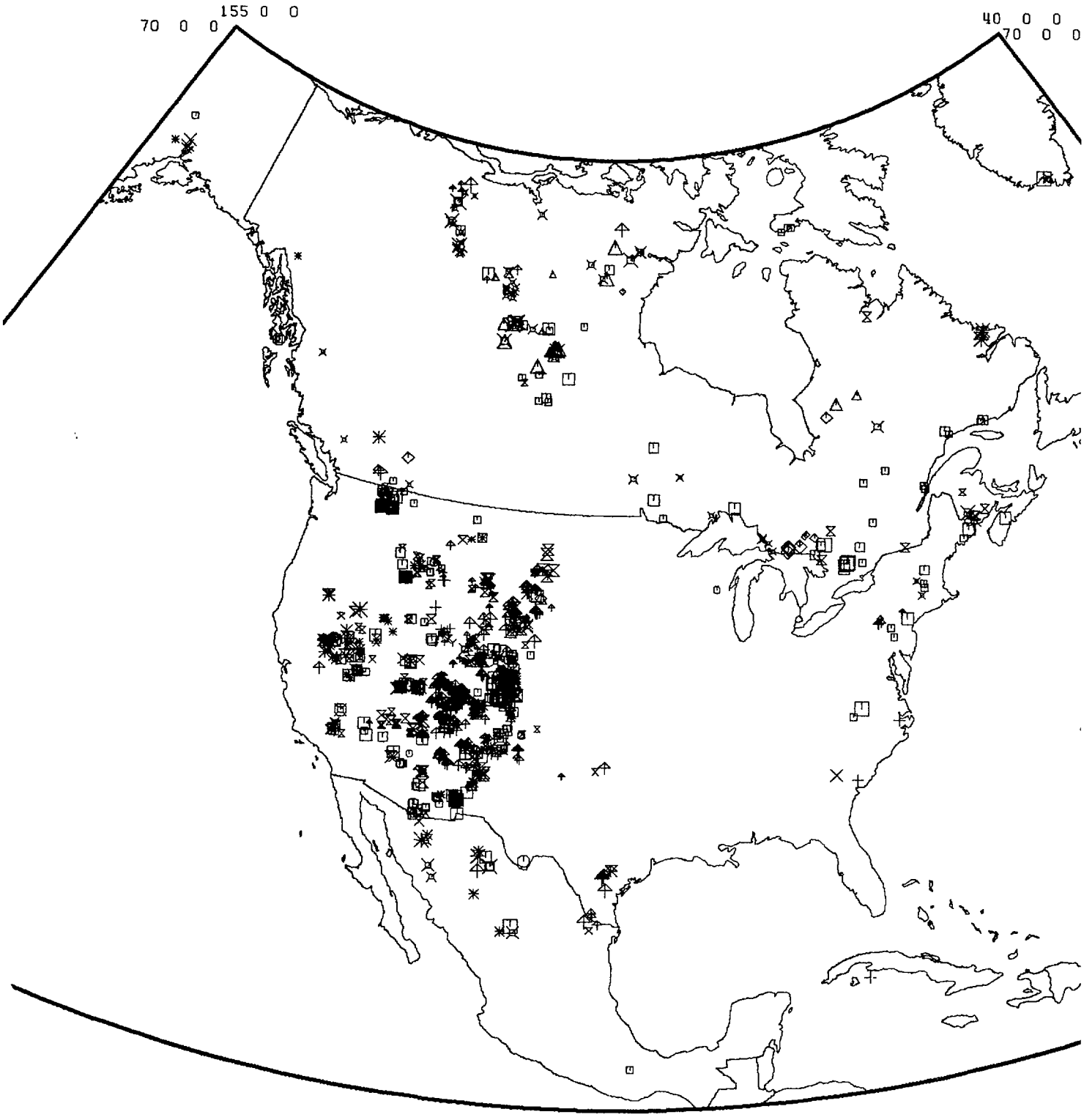

ALBERS CONIC EQUAL AREA PROJECTION

SCALE 1:35000000

MILES

0 512 1024 1536 2048 2560

KILOMETERS

0 1024 2048 3072 4096

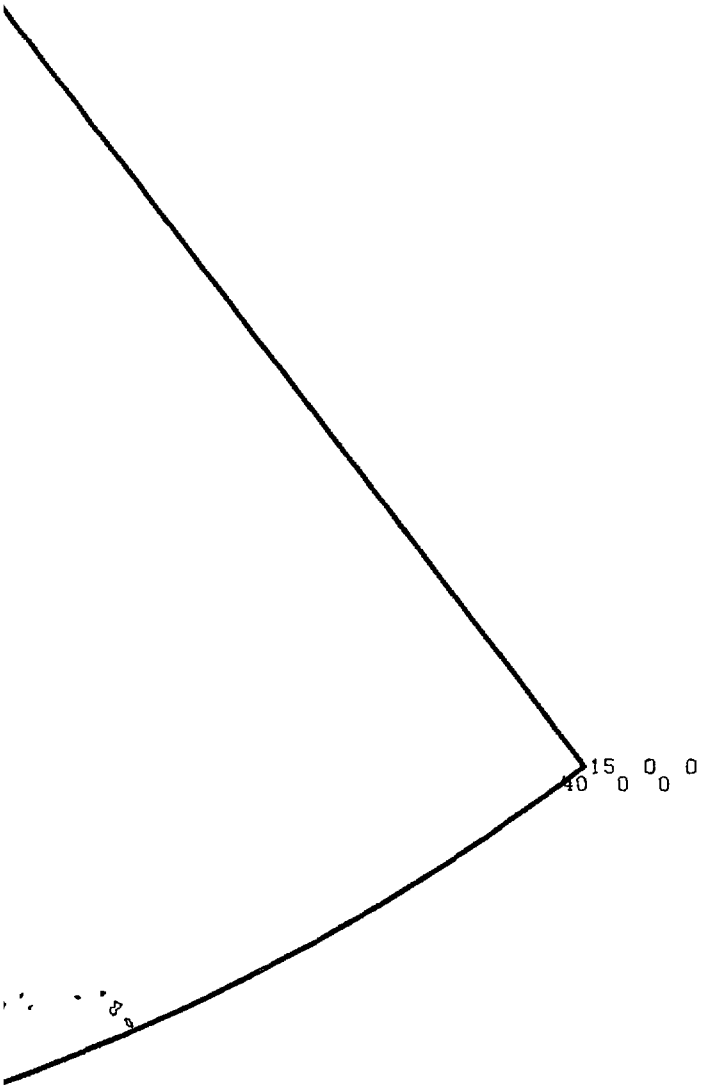

DEPOSIT STATUS

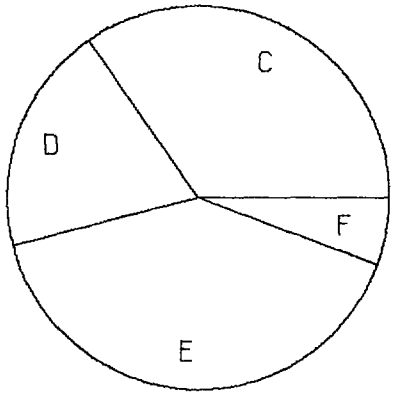

C	▫	PROSPECT	479
D	▫	DEV.PROSPECT	268
E	▫	SUBECONOMIC	556
F	▫	ECONOMIC	79
		TOTAL	1382

DEPOSIT TYPES

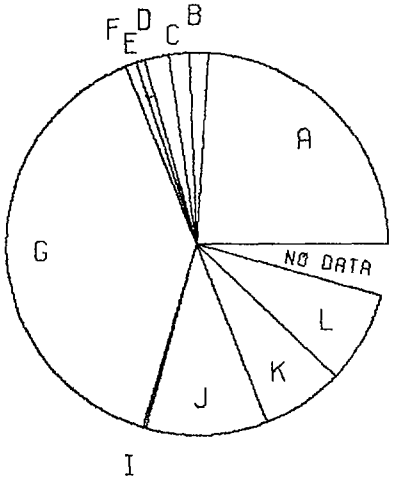

A	▫	MAG&PEG DISSEM	332
B	▫	METASOMATIC	22
C	△	PC UNCONFORMITY	24
D	+	PHOSPHATIC	28
E	×	PLACER	10
F	◇	QTZ.PEB.CGLM	13
G	↑	SANDSTONE	544
I	Y	SURFICIAL	3
J	⋈	VEIN	142
K	✳	VOLCANIC	97
L	⧖	OTHERS	107
	⋈	NO DATA	60

MAP No. 62: NORTH AMERICA — PROSPECT

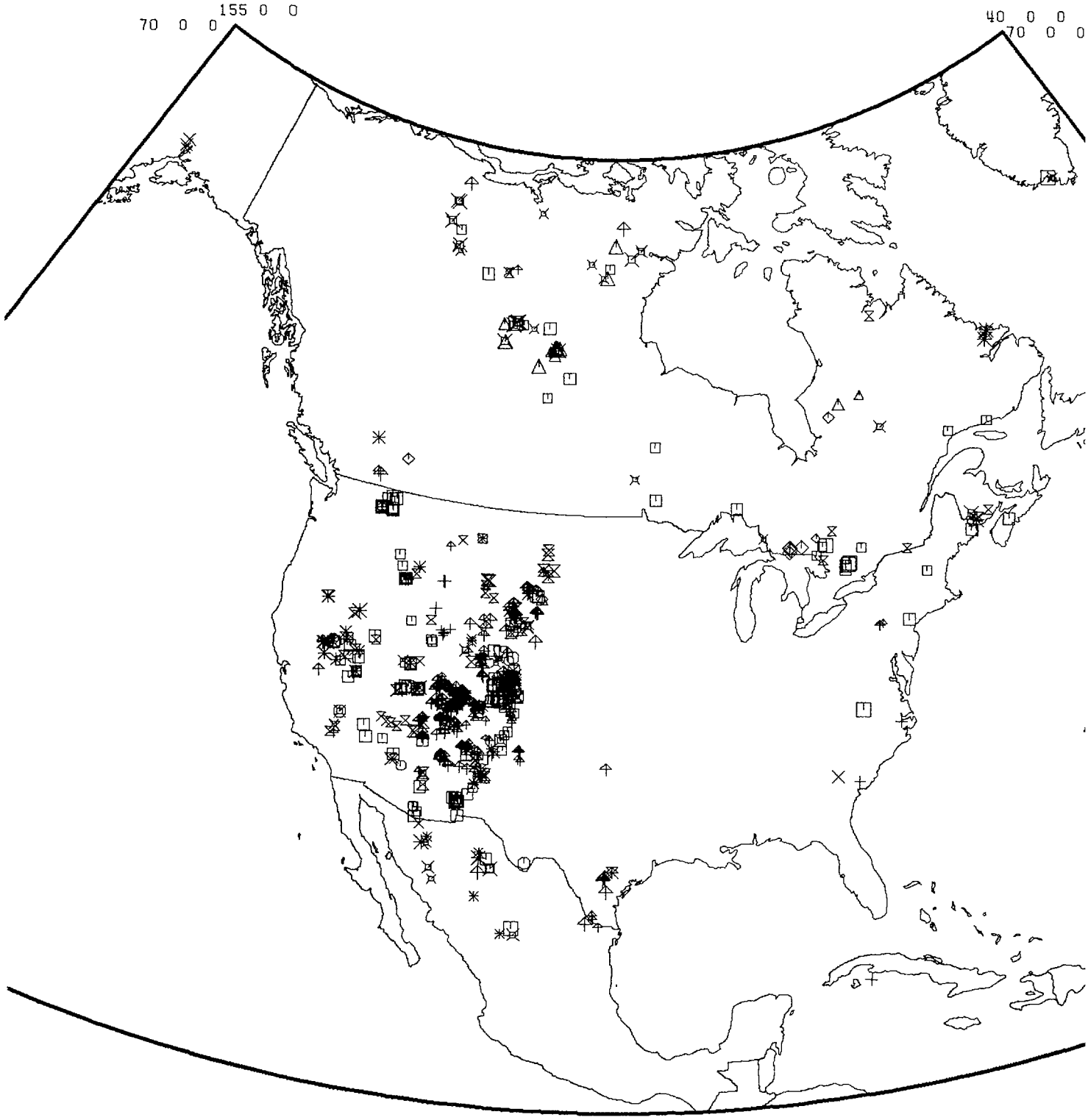

ALBERS CONIC EQUAL AREA PROJECTION

SCALE 1:35000000

MILES

0 512 1024 1536 2048 2560

KILOMETERS

0 1024 2048 3072 4096

DEPOSIT STATUS

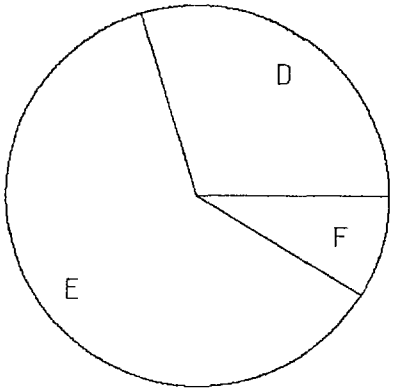

D	⊡	DEV.PRØSPECT	268
E	⊡	SUBECØNØMIC	556
F	⊡	ECØNØMIC	79
		TØTAL	903

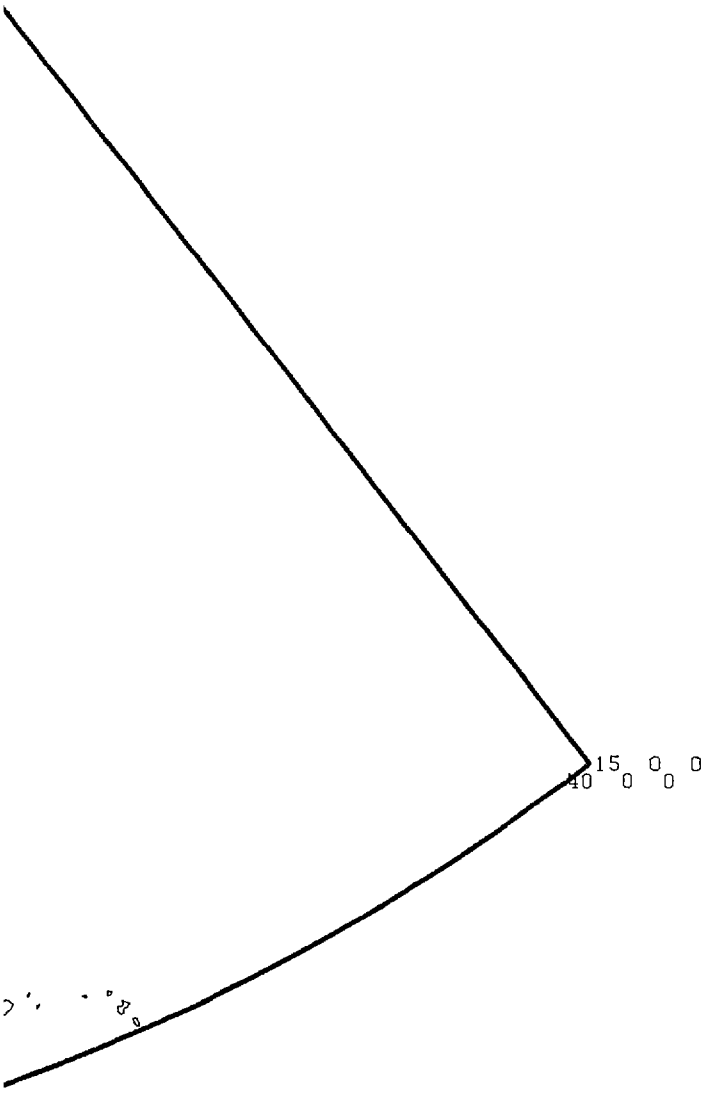

DEPOSIT TYPES

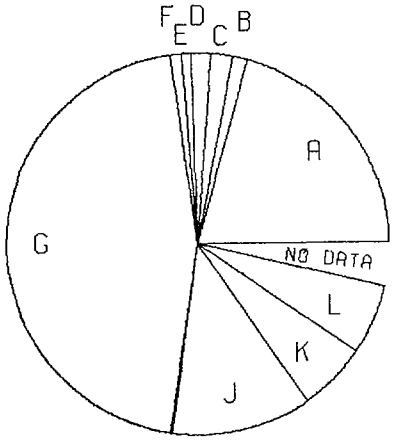

A	⊡	MAG&PEG DISSEM	186
B	⊙	METASØMATIC	11
C	△	PC UNCØNFØRMITY	17
D	+	PHØSPHATIC	15
E	×	PLACER	7
F	◇	QTZ.PEB.CGLM	9
G	⊹	SANDSTØNE	410
I	Y	SURFICIAL	1
J	⋈	VEIN	107
K	✳	VØLCANIC	53
L	⧖	ØTHERS	54
	⧖	NØ DATA	33

MAP No. 63: NORTH AMERICA — DEVELOPED PROSPECT

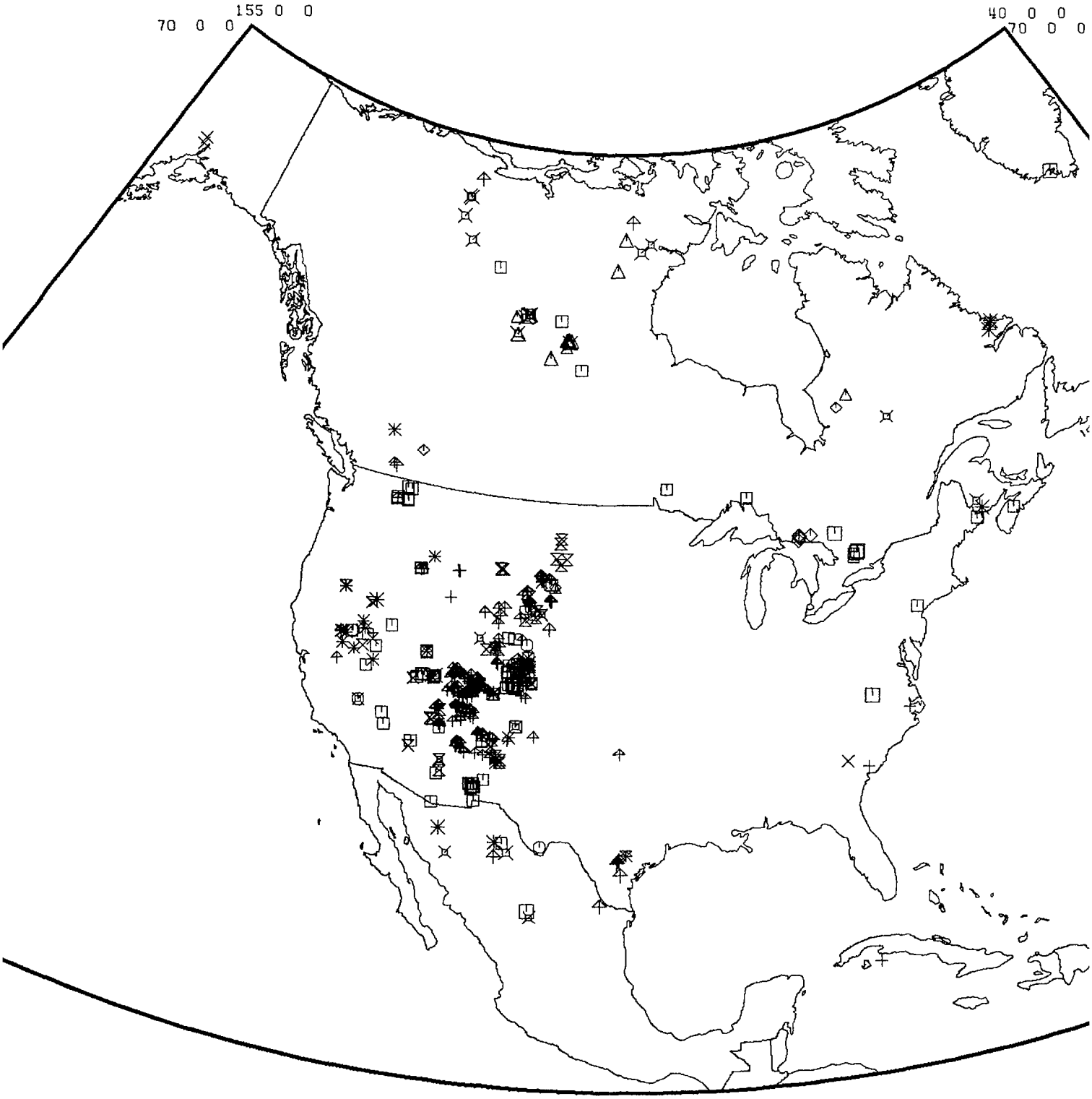

ALBERS CONIC EQUAL AREA PROJECTION

SCALE 1:35000000

MILES

0 512 1024 1536 2048 2560

KILOMETERS

0 1024 2048 3072 4096

DEPOSIT STATUS

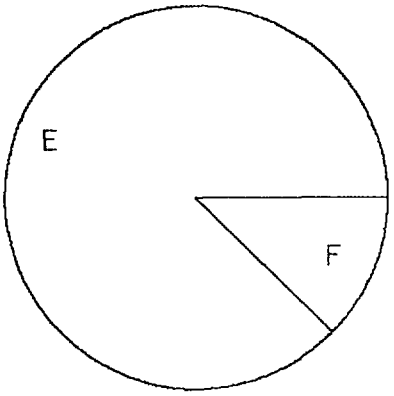

E	◘	SUBECØNØMIC	556
F	◘	ECØNØMIC	79
		TØTAL	635

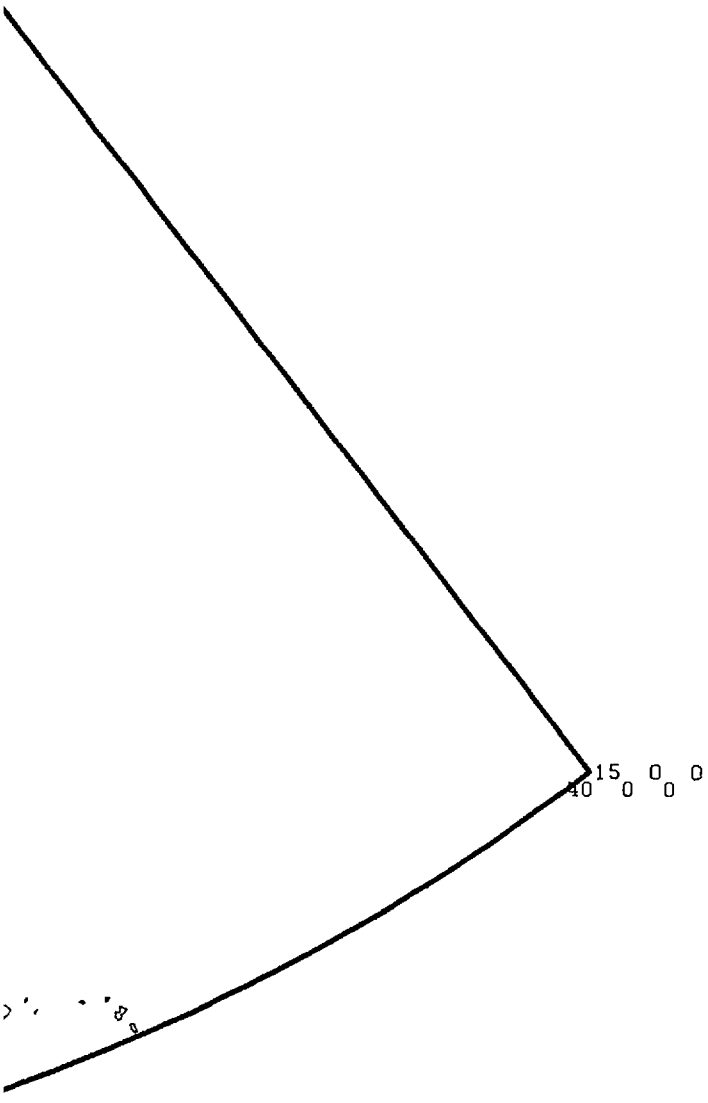

DEPOSIT TYPES

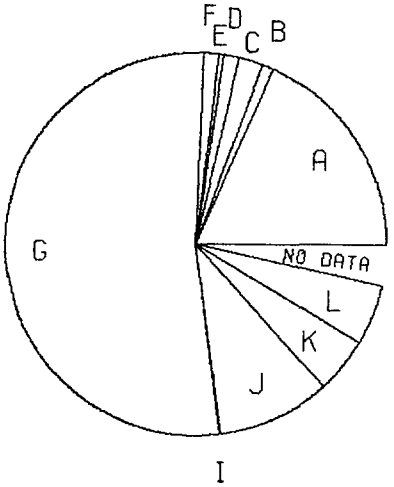

A	◘	MAG&PEG DISSEM	117
B	◘	METASØMATIC	6
C	△	PC UNCØNFØRMITY	13
D	+	PHØSPHATIC	8
E	×	PLACER	3
F	◇	QTZ.PEB.CGLM	8
G	+	SANDSTØNE	334
I	Y	SURFICIAL	1
J	⋈	VEIN	61
K	✳	VØLCANIC	30
L	⧖	ØTHERS	32
	×	NØ DATA	22

MAP No. 64: EASTERN USA AND CANADA — ALL STATUS CLASSES

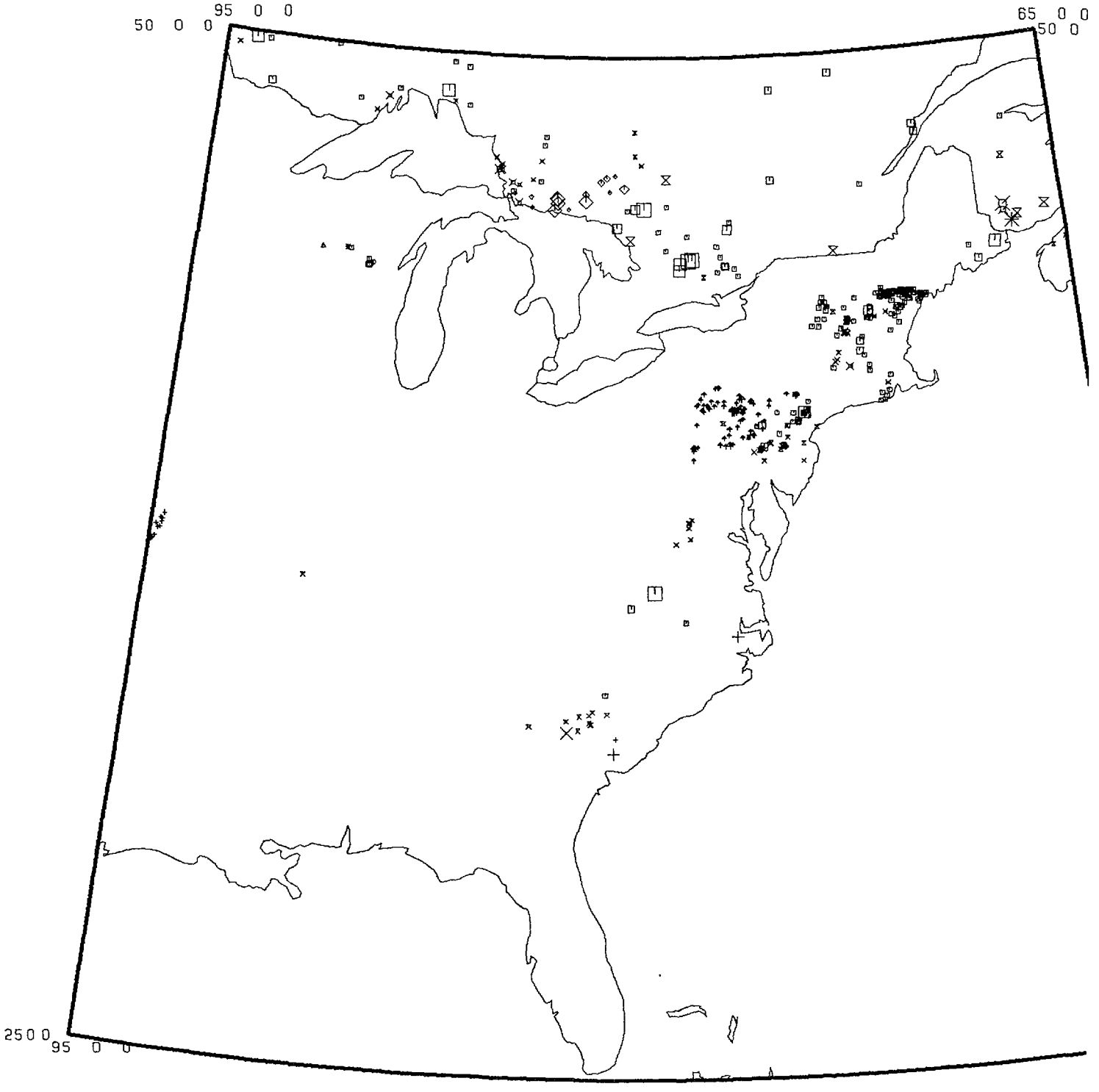

ALBERS CONIC EQUAL AREA PROJECTION

SCALE 1:15000000

MILES

0 128 256 384 512 640

KILOMETERS

0 256 512 768 1024

DEPOSIT STATUS

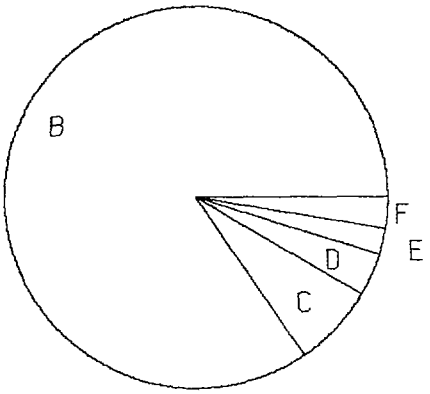

B	▫	ØCCURRENCE	348
C	⊡	PRØSPECT	29
D	⊡	DEV.PRØSPECT	15
E	⊡	SUBECØNØMIC	9
F	⊡	ECØNØMIC	11
		TØTAL	412

DEPOSIT TYPES

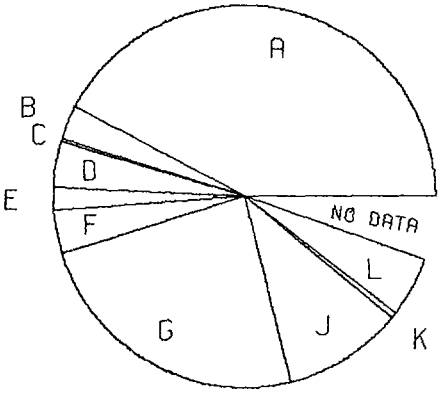

A	⊡	MAG&PEG DISSEM	174
B	⊙	METASØMATIC	12
C	△	PC UNCØNFØRMITY	1
D	+	PHØSPHATIC	16
E	×	PLACER	8
F	◇	QTZ.PEB.CGLM	15
G	✦	SANDSTØNE	99
J	⋈	VEIN	42
K	✳	VØLCANIC	2
L	⧖	ØTHERS	21
	✕	NØ DATA	22

MAP No. 65: EASTERN USA AND CANADA — OCCURRENCE

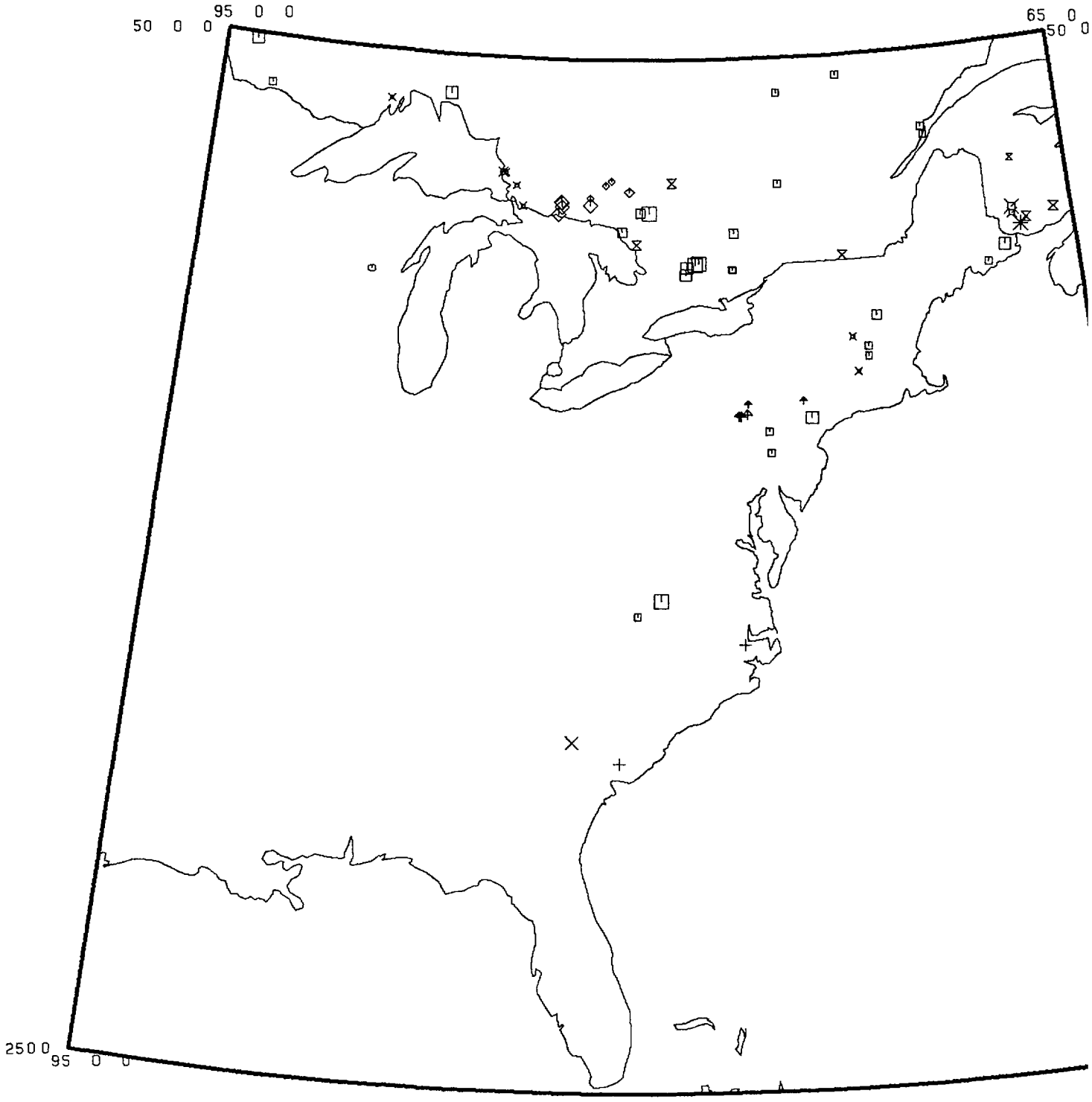

ALBERS CONIC EQUAL AREA PROJECTION

SCALE 1:15000000

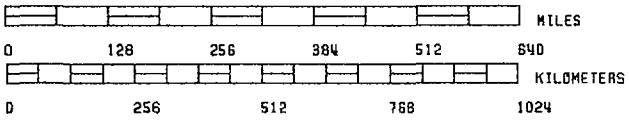

DEPOSIT STATUS

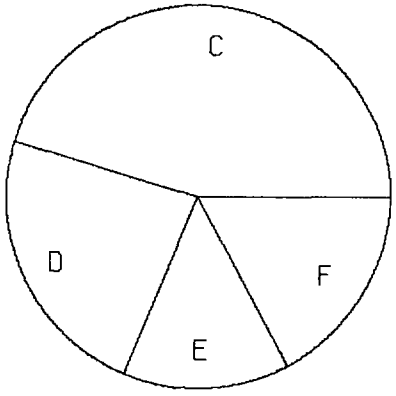

C	▫	PROSPECT	29
D	▫	DEV.PROSPECT	15
E	▫	SUBECONOMIC	9
F	▫	ECONOMIC	11
		TOTAL	64

DEPOSIT TYPES

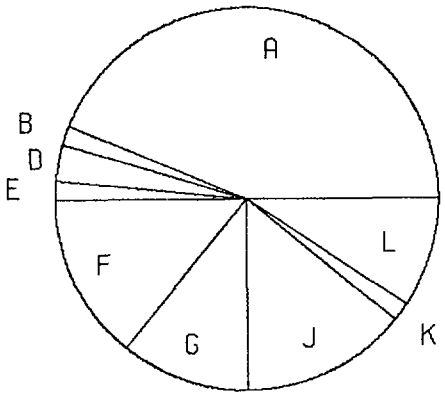

A	▫	MAG&PEG DISSEM	28
B	⊙	METASOMATIC	1
D	+	PHOSPHATIC	2
E	×	PLACER	1
F	◇	QTZ.PEB.CGLM	9
G	✦	SANDSTONE	7
J	⋈	VEIN	9
K	✳	VOLCANIC	1
L	⧖	OTHERS	6



MAP No. 66: EASTERN USA AND CANADA — PROSPECT

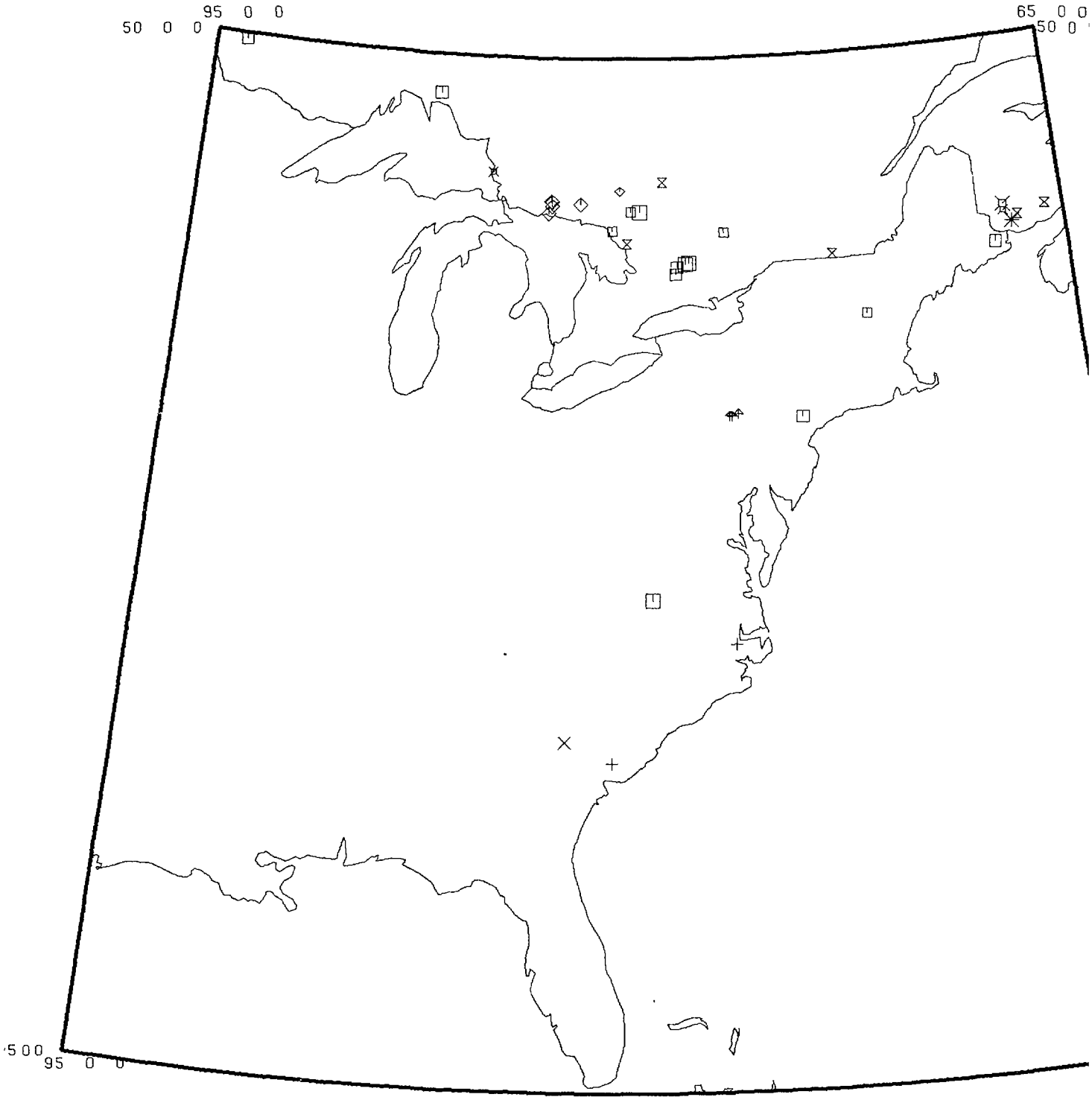

ALBERS CONIC EQUAL AREA PROJECTION

SCALE 1:15000000

MILES

0 128 256 384 512 640

KILOMETERS

0 256 512 768 1024

DEPOSIT STATUS

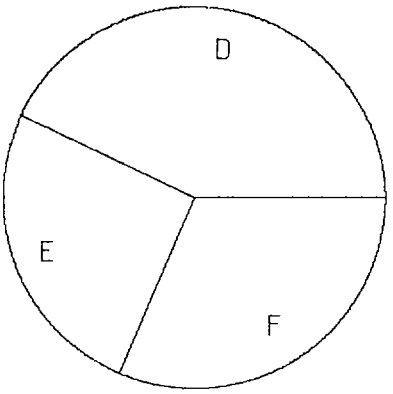

D	⊡	DEV.PROSPECT	15
E	⊟	SUBECONOMIC	9
F	⊞	ECONOMIC	11
		TOTAL	35

DEPOSIT TYPES

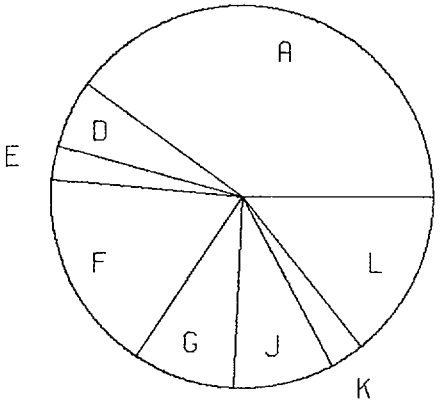

A	⊡	MAG&PEG DISSEM	14
D	+	PHOSPHATIC	2
E	×	PLACER	1
F	◇	QTZ.PEB.CGLM	6
G	⊹	SANDSTONE	3
J	⋈	VEIN	3
K	✳	VOLCANIC	1
L	⧖	OTHERS	5

MAP No. 67: EASTERN USA AND CANADA — DEVELOPED PROSPECT

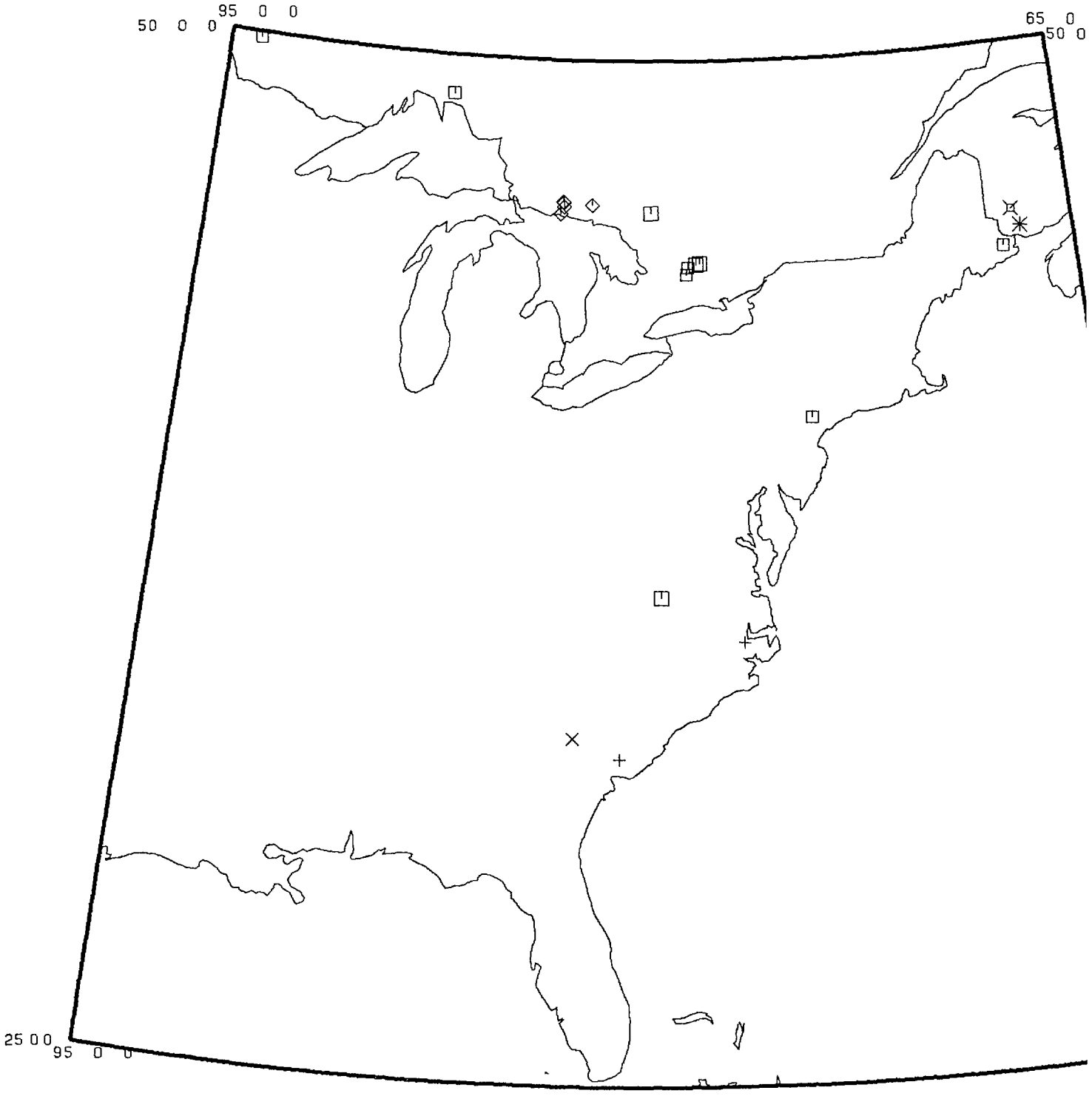

ALBERS CONIC EQUAL AREA PROJECTION

SCALE 1:15000000

MILES

0 128 256 384 512 640

KILOMETERS

0 256 512 768 1024

DEPOSIT STATUS

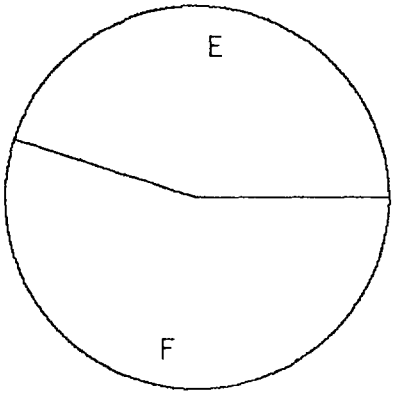

E	⊡	SUBECØNØMIC	9
F	⊡	ECØNØMIC	11
		TØTAL	20

DEPOSIT TYPES

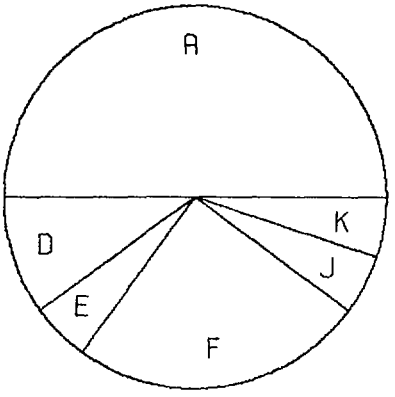

A	⊡	MAG&PEG DISSEM	10
D	+	PHØSPHATIC	2
E	×	PLACER	1
F	◇	QTZ.PEB.CGLM	5
J	⋊	VEIN	1
K	✳	VØLCANIC	1



MAP No. 68: WESTERN USA, CANADA AND MEXICO — ALL STATUS CLASSES

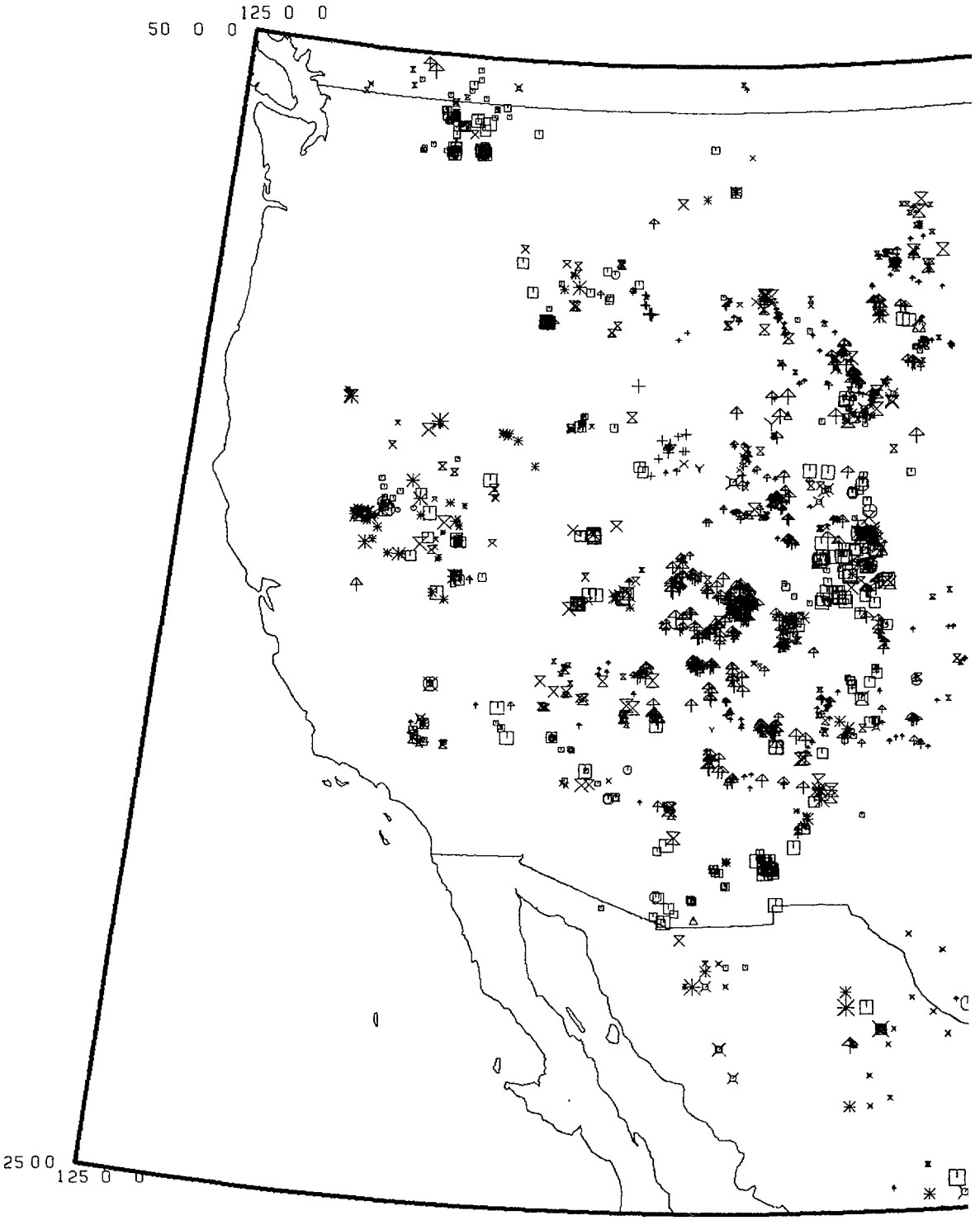

ALBERS CONIC EQUAL AREA PROJECTION

SCALE 1:15000000

MILES

0 128 256 384 512 640

KILOMETERS

0 256 512 768 1024



DEPOSIT STATUS

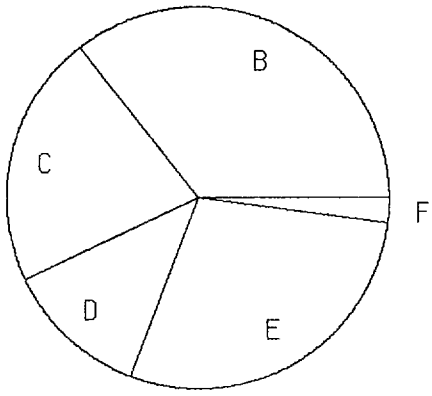

B	▫	ØCCURRENCE	658
C	◘	PRØSPECT	397
D	⊡	DEV.PRØSPECT	226
E	⊡	SUBECØNØMIC	530
F	⊡	ECØNØMIC	40
		TØTAL	1851

DEPOSIT TYPES

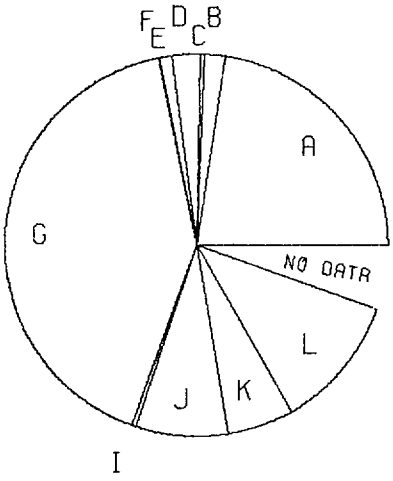

A	⊡	MAG&PEG DISSEM	418
B	⊙	METASØMATIC	32
C	△	PC UNCØNFØRMITY	7
D	+	PHØSPHATIC	44
E	×	PLACER	19
F	◇	QTZ.PEB.CGLM	1
G	↟	SANDSTØNE	765
I	Y	SURFICIAL	7
J	⋇	VEIN	145
K	✳	VØLCANIC	103
L	⧖	ØTHERS	210
	⧖	NØ DATA	100

MAP No. 69: WESTERN USA, CANADA AND MEXICO — OCCURRENCE

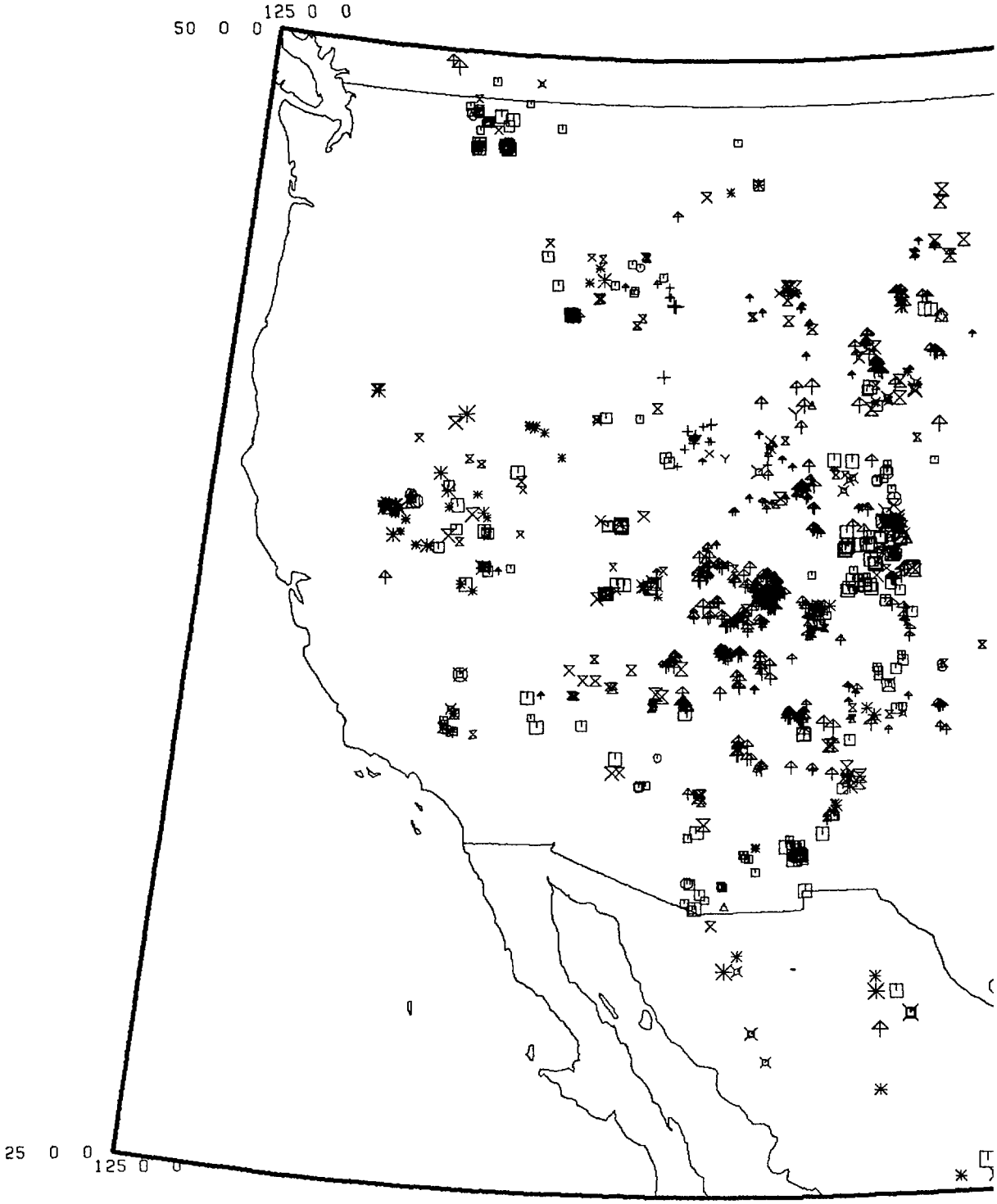

ALBERS CONIC EQUAL AREA PROJECTION

SCALE 1:15000000

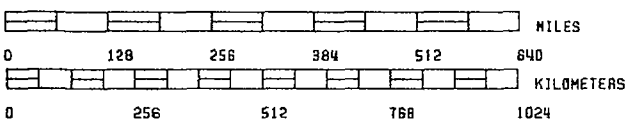

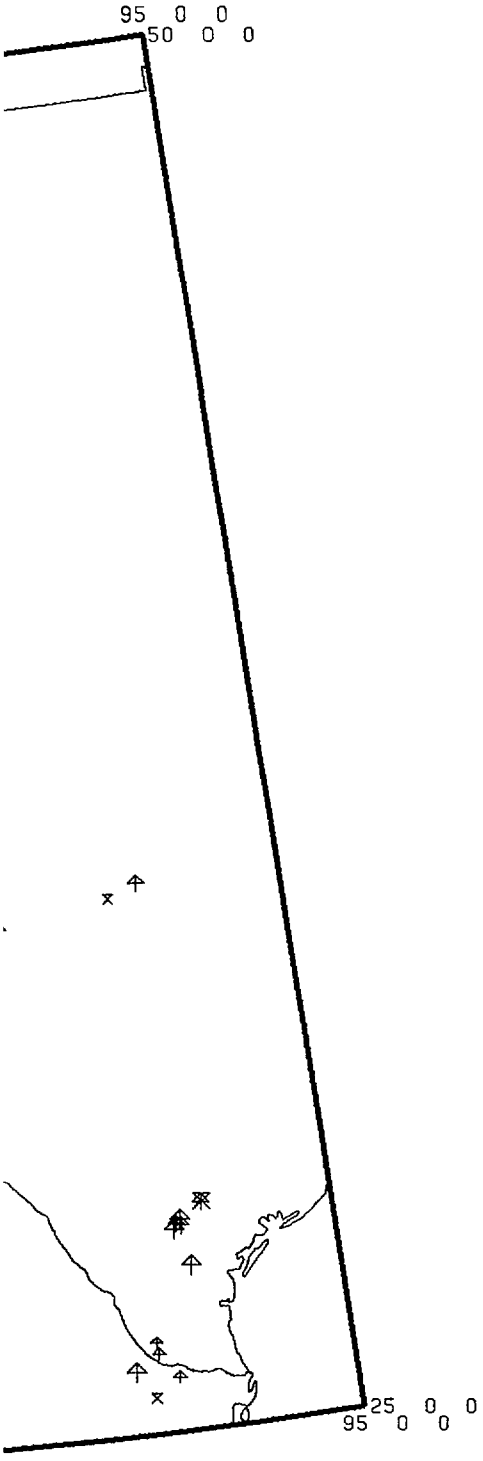

DEPOSIT STATUS

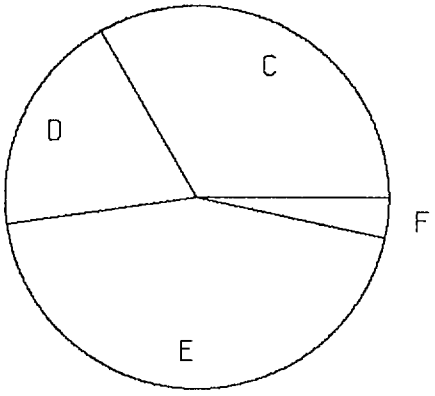

C	▫	PROSPECT	397
D	▪	DEV.PROSPECT	226
E	◱	SUBECONOMIC	530
F	◰	ECONOMIC	40
		TOTAL	1193

DEPOSIT TYPES

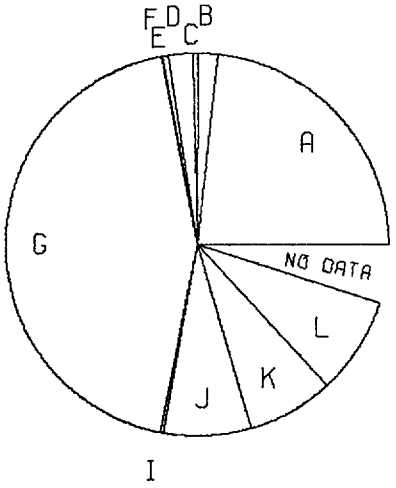

A	▫	MAG&PEG DISSEM	277
B	⊙	METASOMATIC	20
C	△	PC UNCONFORMITY	5
D	+	PHOSPHATIC	24
E	×	PLACER	6
F	◇	QTZ.PEB.CGLM	1
G	↟	SANDSTONE	525
I	Y	SURFICIAL	3
J	⋇	VEIN	88
K	✳	VOLCANIC	87
L	⧖	OTHERS	98
	⧖	NO DATA	59

MAP No. 70: WESTERN USA, CANADA AND MEXICO — PROSPECT

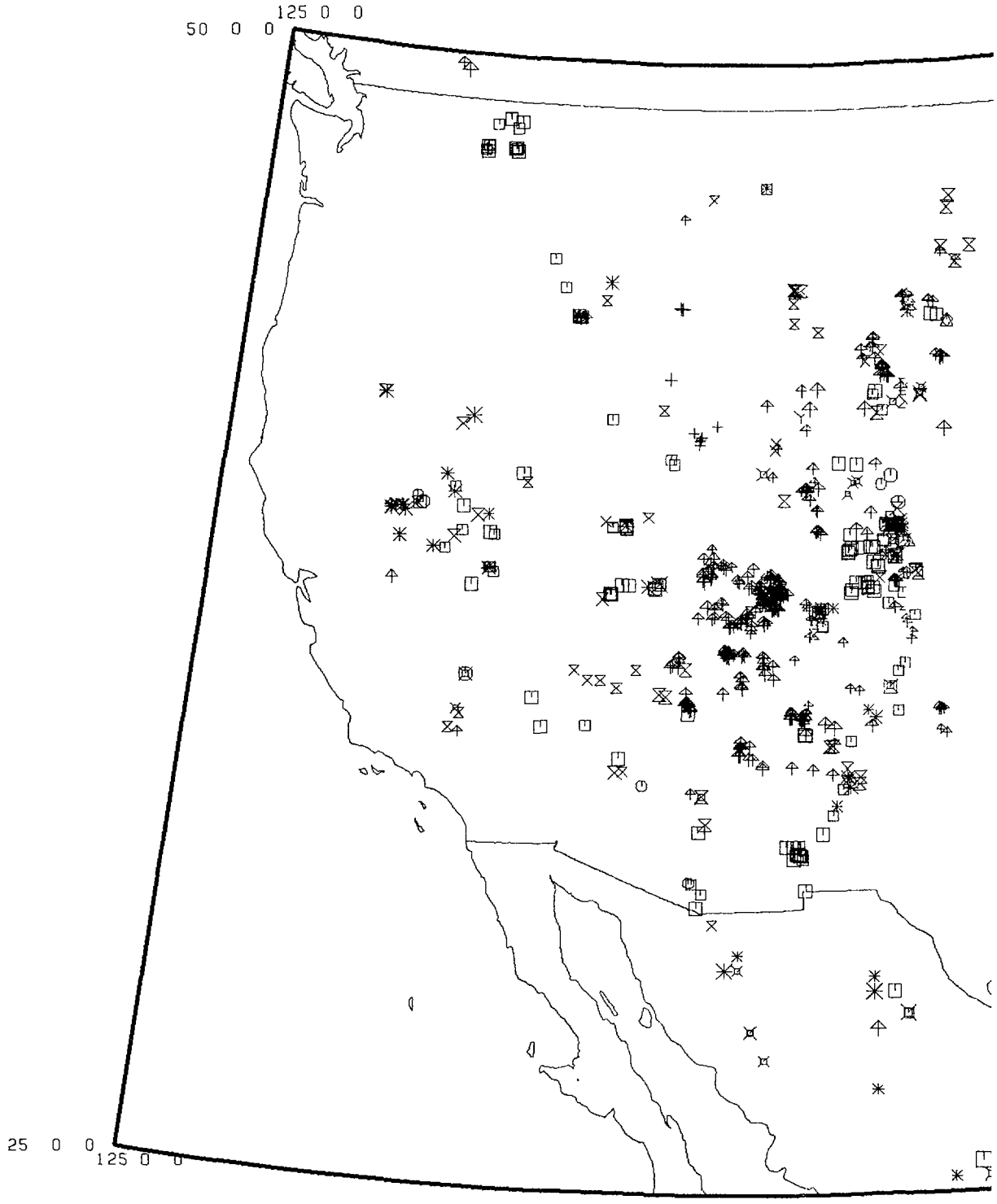

ALBERS CONIC EQUAL AREA PROJECTION

SCALE 1:15000000

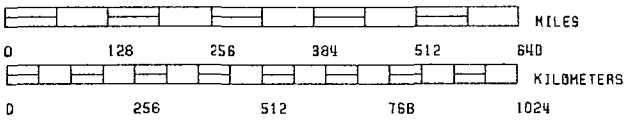

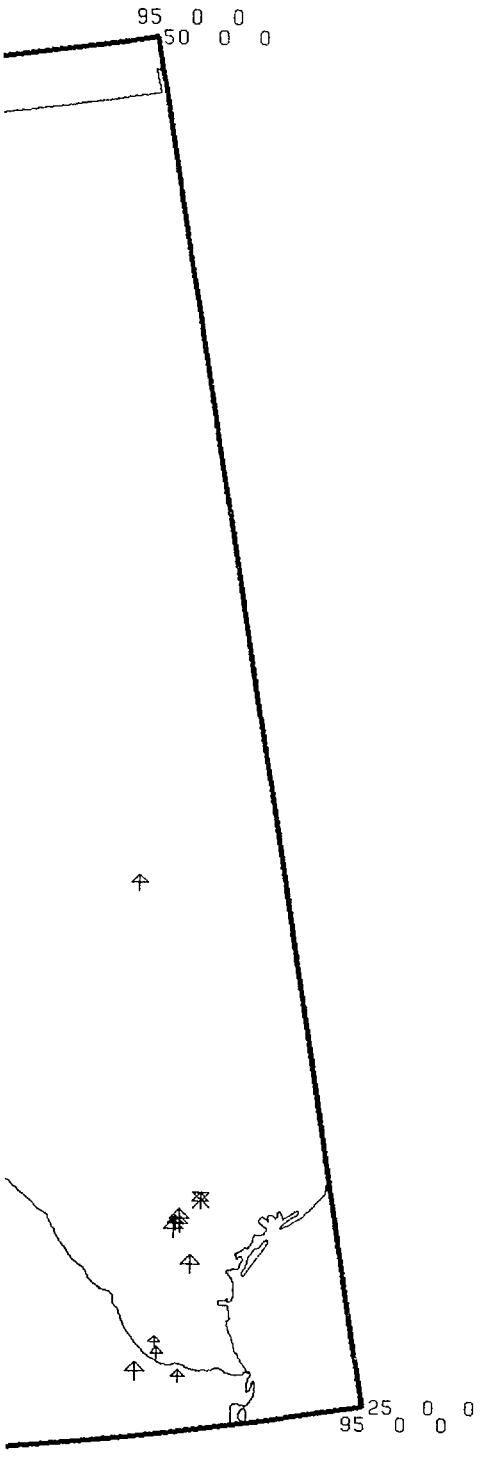

DEPOSIT STATUS

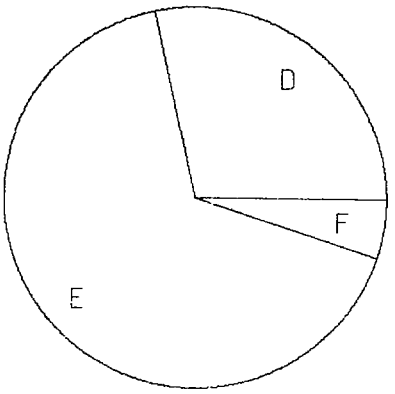

D	⊡	DEV.PROSPECT	226
E	⊡	SUBECONOMIC	530
F	⊡	ECONOMIC	40
		TOTAL	796

DEPOSIT TYPES

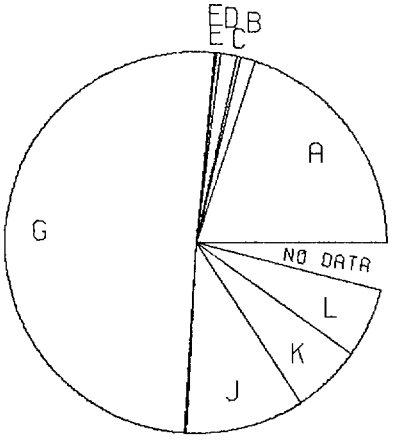

A	⊡	MAG&PEG DISSEM	159
B	⊙	METASOMATIC	10
C	△	PC UNCONFORMITY	2
D	+	PHOSPHATIC	11
E	×	PLACER	3
F	◇	QTZ.PEB.CGLM	1
G	♠	SANDSTONE	403
I	Y	SURFICIAL	1
J	⋈	VEIN	80
K	✳	VOLCANIC	47
L	⧖	OTHERS	47
	⊠	NO DATA	32

MAP No. 71: WESTERN USA, CANADA AND MEXICO — DEVELOPED PROSPECT

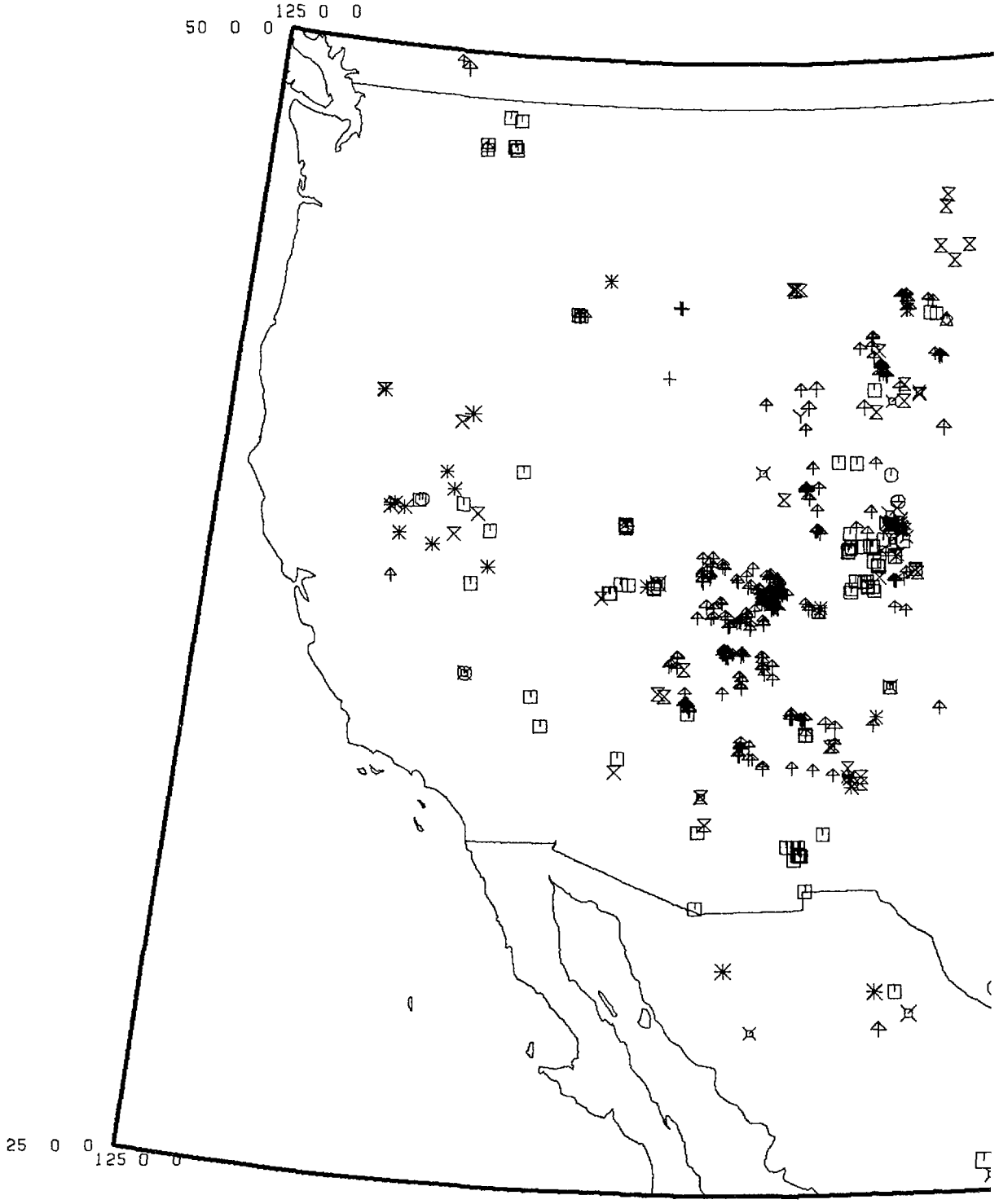

ALBERS CONIC EQUAL AREA PROJECTION

SCALE 1:15000000

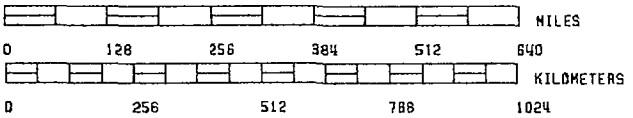

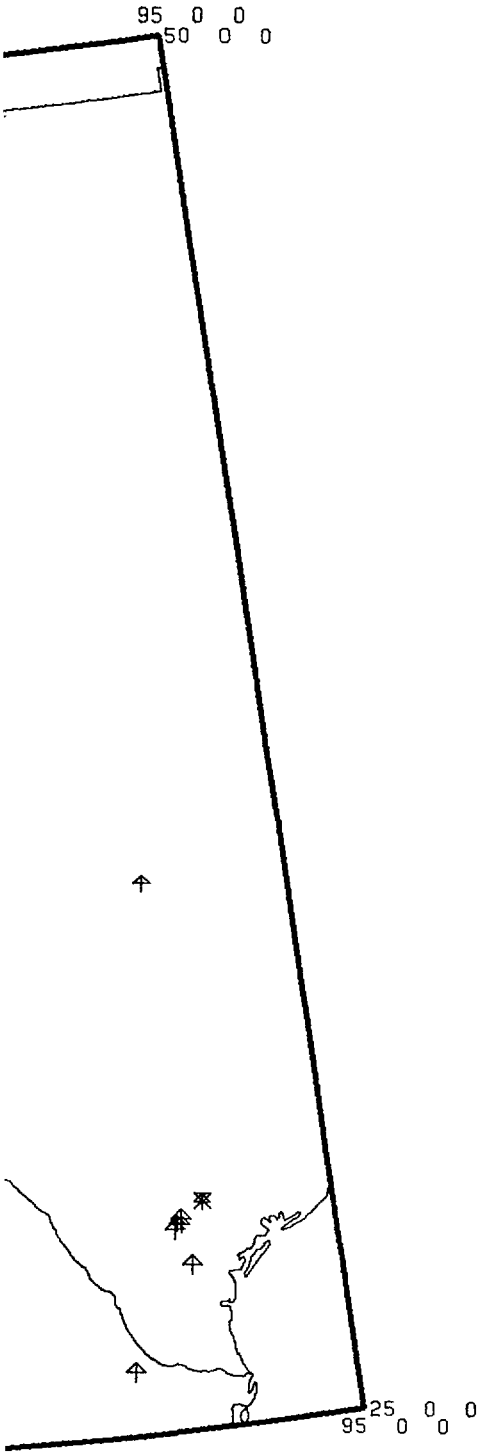

DEPOSIT STATUS

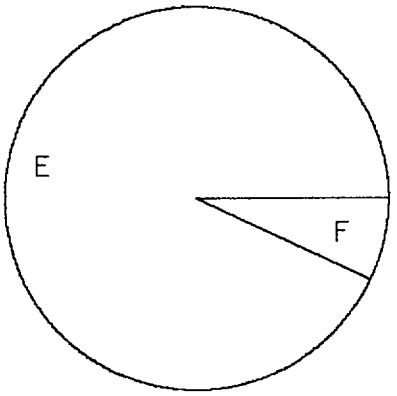

E	⊡	SUBECONOMIC	530
F	⊡	ECONOMIC	40
		TOTAL	570

DEPOSIT TYPES

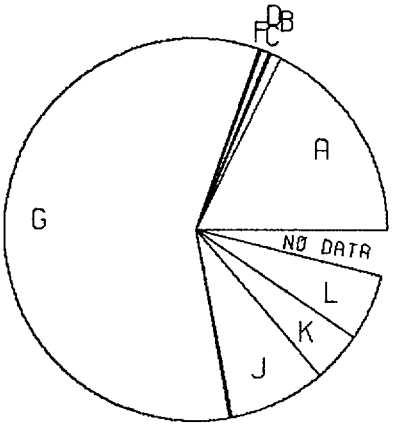

A	⊡	MAG&PEG DISSEM	101
B	⊙	METASOMATIC	5
C	△	PC UNCONFORMITY	1
D	+	PHOSPHATIC	4
F	◇	QTZ.PEB.CGLM	1
G	↟	SANDSTONE	332
I	Y	SURFICIAL	1
J	✕	VEIN	47
K	✳	VOLCANIC	24
L	⧖	OTHERS	32
	✕	NO DATA	22

MAP No. 72: SOUTH AMERICA — ALL STATUS CLASSES



ALBERS CONIC EQUAL AREA PROJECTION

SCALE 1:37500000

MILES

0 256 512 768 1024 1280

KILOMETERS

0 512 1024 1536 2048



DEPOSIT STATUS

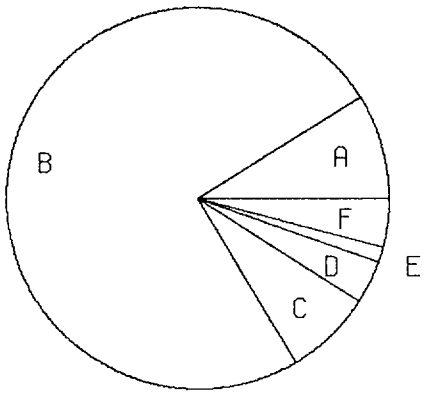

A	▪	UNKNOWN	41
B	▫	OCCURRENCE	344
C	⊡	PROSPECT	34
D	⊡	DEV.PROSPECT	17
E	⊡	SUBECONOMIC	6
F	⊡	ECONOMIC	19
		TOTAL	461

DEPOSIT TYPES

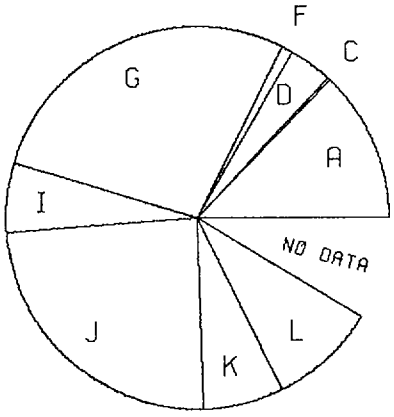

A	⊡	MAG&PEG DISSEM	59
C	△	PC UNCONFORMITY	1
D	+	PHOSPHATIC	17
F	◇	QTZ.PEB.CGLM	4
G	♠	SANDSTONE	128
I	Y	SURFICIAL	27
J	⋈	VEIN	112
K	✳	VOLCANIC	31
L	⧖	OTHERS	42
	⧖	NO DATA	40

MAP No. 73: SOUTH AMERICA — OCCURRENCE



ALBERS CONIC EQUAL AREA PROJECTION

SCALE 1:37500000

MILES

0 256 512 768 1024 1280

KILOMETERS

0 512 1024 1536 2048



DEPOSIT STATUS

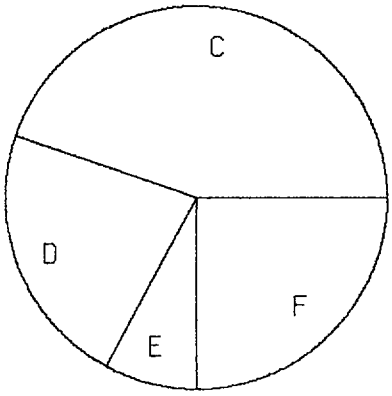

C	▫	PROSPECT	34
D	⊡	DEV.PROSPECT	17
E	⊟	SUBECONOMIC	6
F	⊞	ECONOMIC	19
		TOTAL	76

DEPOSIT TYPES

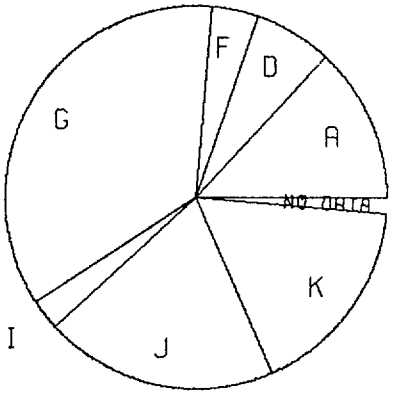

A	⊡	MAG&PEG DISSEM	10
D	+	PHOSPHATIC	5
F	◇	QTZ.PEB.CGLM	3
G	↑	SANDSTONE	27
I	Y	SURFICIAL	2
J	⋈	VEIN	15
K	✳	VOLCANIC	13
	⋉	NO DATA	1

MAP No. 74: SOUTH AMERICA — PROSPECT





DEPOSIT STATUS

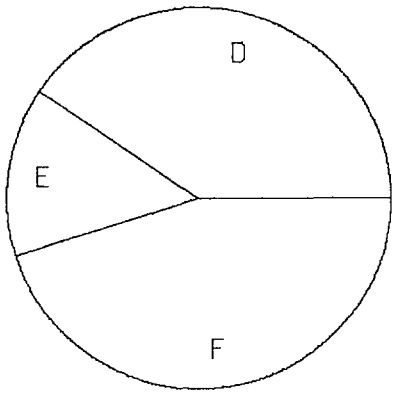

D	□	DEV.PROSPECT	17
E	⊡	SUBECONOMIC	6
F	⊞	ECONOMIC	19
		TOTAL	42

DEPOSIT TYPES

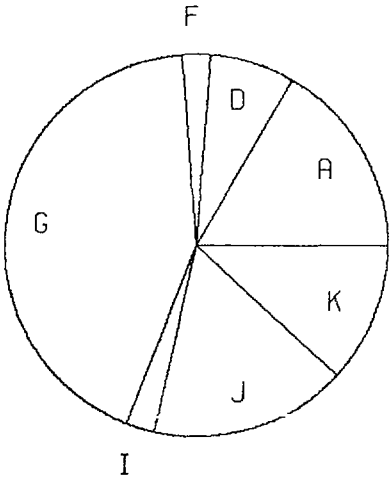

A	⊡	MAG&PEG DISSEM	7
D	+	PHOSPHATIC	3
F	◇	QTZ.PEB.CGLM	1
G	↟	SANDSTONE	18
I	Y	SURFICIAL	1
J	⋊	VEIN	7
K	✳	VOLCANIC	5

MAP No. 75: SOUTH AMERICA — DEVELOPED PROSPECT



ALBERS CONIC EQUAL AREA PROJECTION

SCALE 1:37500000

MILES

0 256 512 768 1024 1280

KILOMETERS

0 512 1024 1536 2048



DEPOSIT STATUS

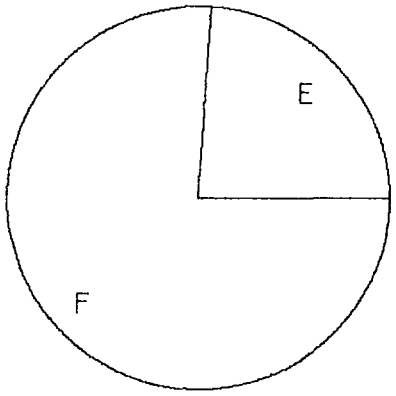

E	□	SUBECØNØMIC	6
F	□	ECØNØMIC	19
		TØTAL	25

DEPOSIT TYPES

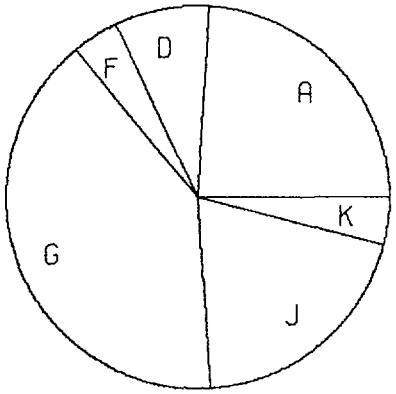

A	⊡	MAG&PEG DISSEM	6
D	+	PHØSPHATIC	2
F	◇	QTZ.PEB.CGLM	1
G	✦	SANDSTØNE	10
J	⋈	VEIN	5
K	✳	VØLCANIC	1

MAP No. 76: NORTH AMERICA — ALL SIZE CLASSES

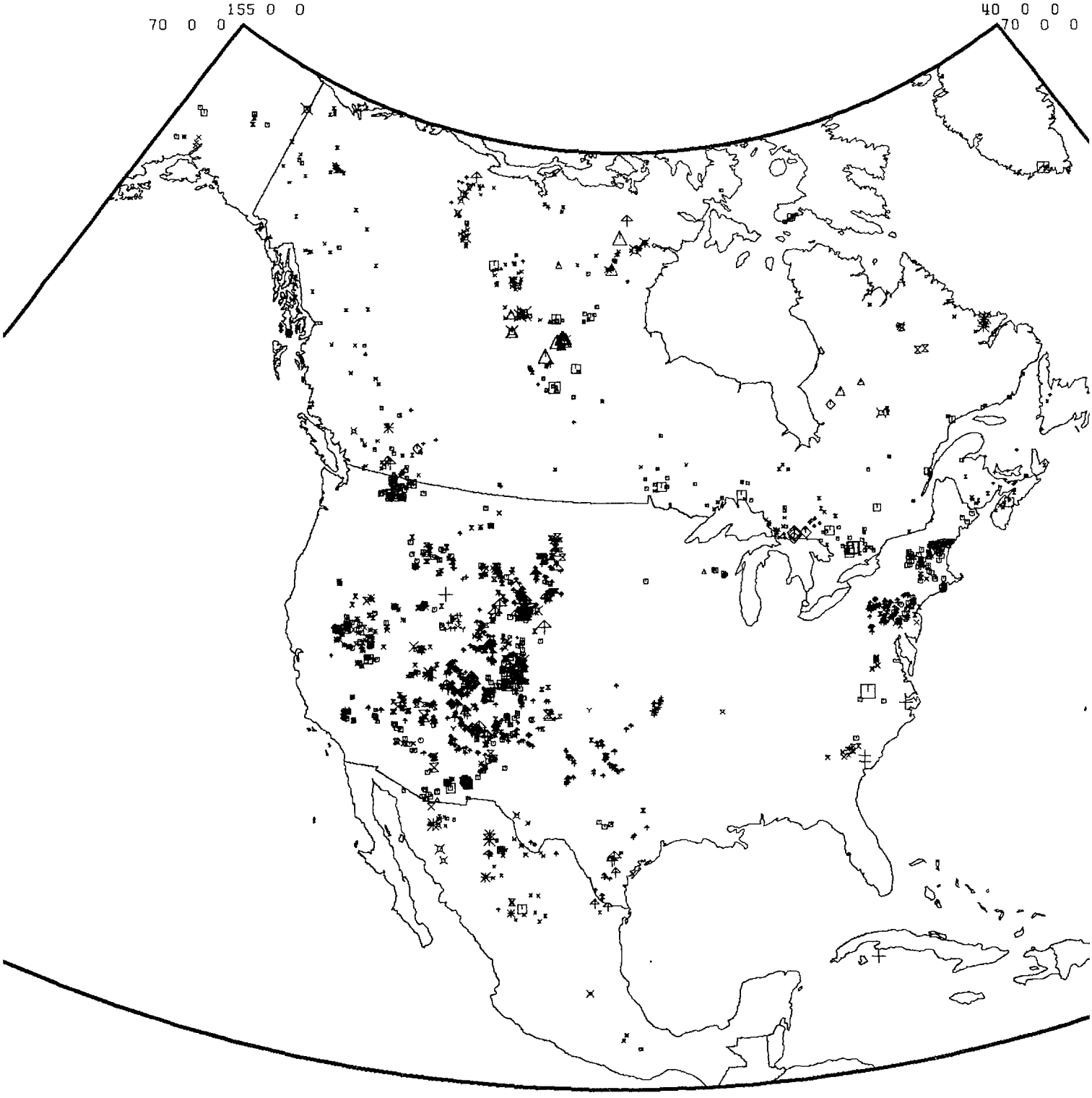

ALBERS CONIC EQUAL AREA PROJECTION

SCALE 1:35000000

MILES

0 512 1024 1536 2048 2560

KILOMETERS

0 1024 2048 3072 4096

DEPOSIT SIZES

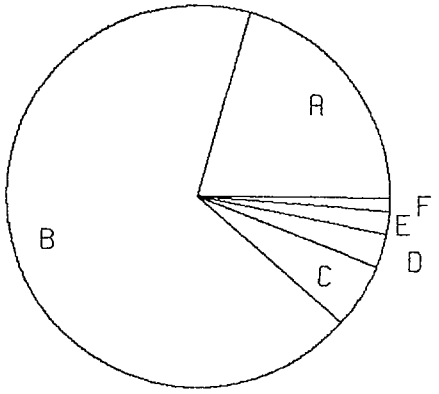

A	▫	UNKNØWN	537
B	▫	0-10 T	1758
C	⧈	10-100 T	143
D	⧈	100-1000 T	72
E	⧈	1,000-10,000 T	51
F	⧈	> 10,000 T	28
		TØTAL	2589

DEPOSIT TYPES

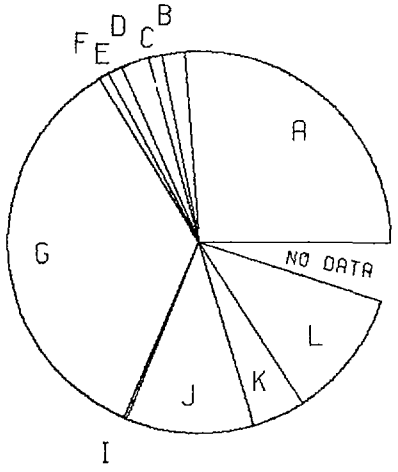

A	⧈	MAG&PEG DISSEM	679
B	⊙	METASØMATIC	49
C	△	PC UNCØNFØRMITY	30
D	+	PHØSPHATIC	62
E	×	PLACER	31
F	◈	QTZ.PEB.CGLM	23
G	✦	SANDSTØNE	901
I	Y	SURFICIAL	7
J	✖	VEIN	281
K	✳	VØLCANIC	115
L	⧗	ØTHERS	284
	⧖	NØ DATA	127

MAP No. 77: NORTH AMERICA — <10 TONNES

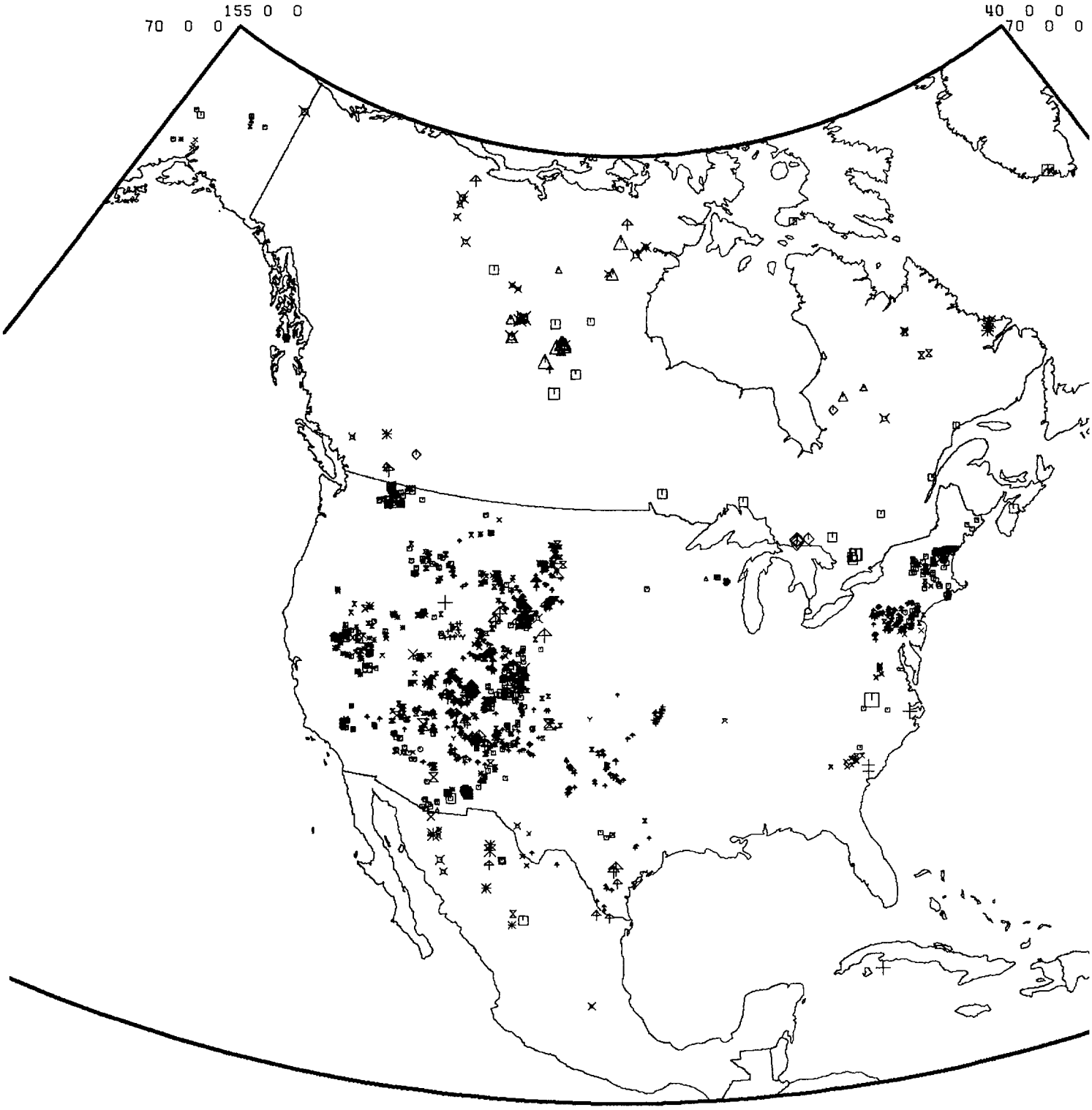

ALBERS CONIC EQUAL AREA PROJECTION

SCALE 1:35000000

MILES

0 512 1024 1536 2048 2560

KILOMETERS

0 1024 2048 3072 4096

DEPOSIT SIZES

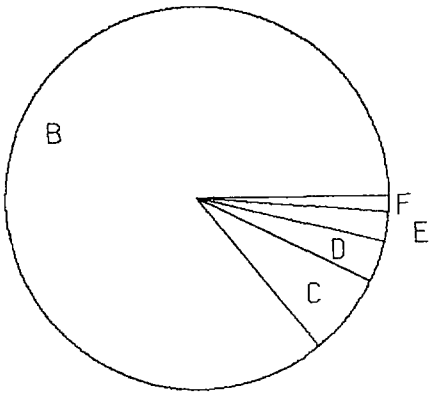

B	▫	0-10 T	1758
C	⊟	10-100 T	143
D	⊡	100-1000 T	72
E	⊞	1,000-10,000 T	51
F	▣	> 10,000 T	28
		TOTAL	2052

DEPOSIT TYPES

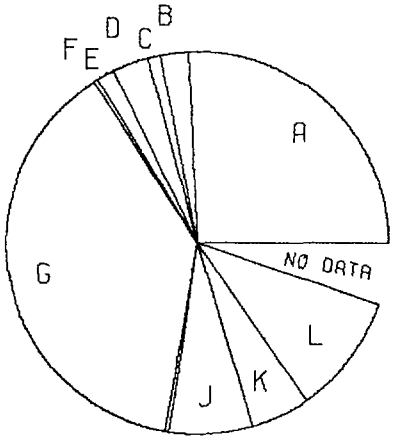

A	⊡	MAG&PEG DISSEM	529
B	⊕	METASOMATIC	48
C	△	PC UNCONFORMITY	23
D	+	PHOSPHATIC	62
E	×	PLACER	31
F	⊹	QTZ.PEB.CGLM	7
G	↟	SANDSTONE	782
I	Y	SURFICIAL	7
J	⋈	VEIN	146
K	✳	VOLCANIC	102
L	⧖	OTHERS	209
	⊠	NO DATA	106

MAP No. 78: NORTH AMERICA — 100–1000 TONNES

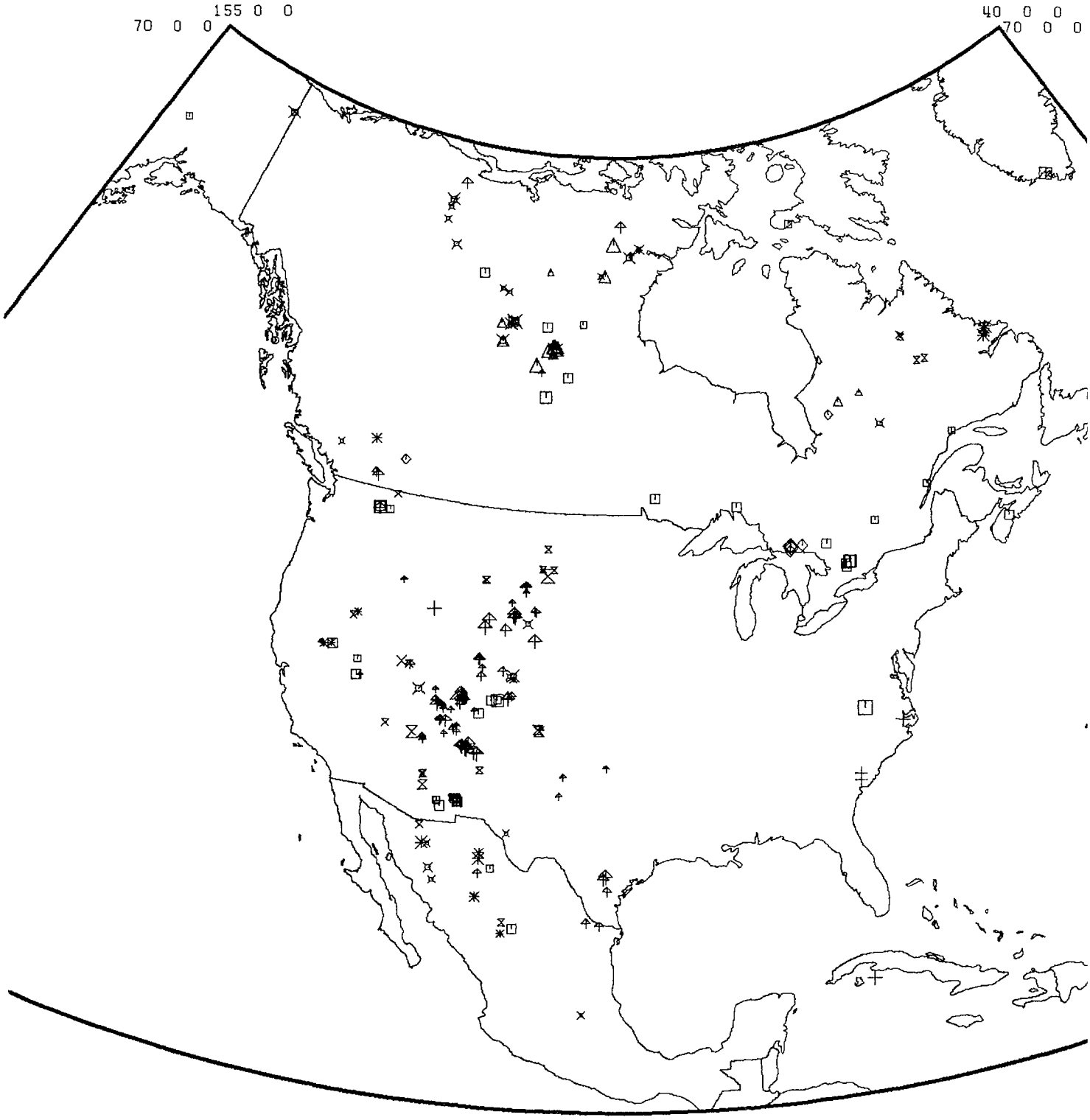

ALBERS CONIC EQUAL AREA PROJECTION

SCALE 1:35000000

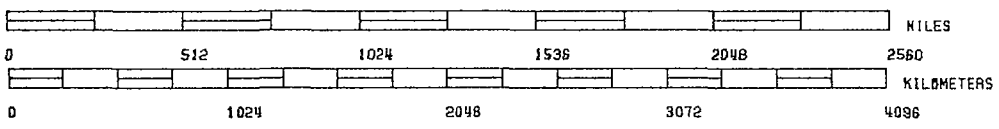

DEPOSIT SIZES

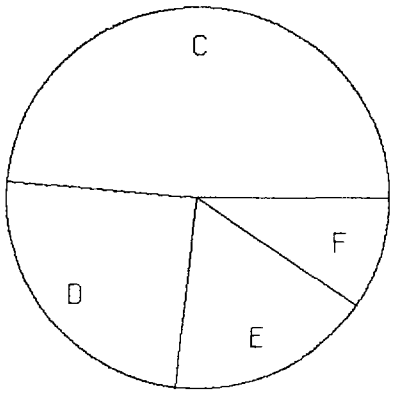

C	▫	10-100 T	143
D	▫	100-1000 T	72
E	▫	1,000-10,000 T	51
F	▫	> 10,000 T	28
		TØTAL	294

DEPOSIT TYPES

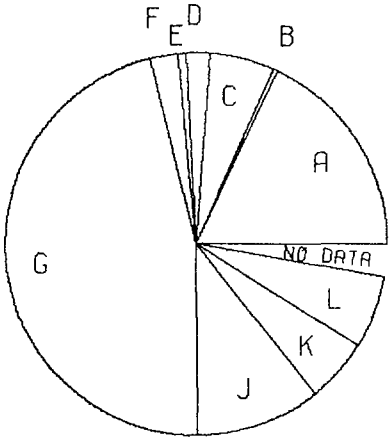

A	▫	MAG&PEG DISSEM	53
B	⊙	METASØMATIC	1
C	△	PC UNCØNFØRMITY	16
D	+	PHØSPHATIC	6
E	×	PLACER	2
F	◇	QTZ.PEB.CGLM	7
G	✦	SANDSTØNE	136
J	✖	VEIN	31
K	✳	VØLCANIC	16
L	⧖	ØTHERS	18
	×	NØ DATA	8

MAP No. 79: NORTH AMERICA — 1000–10 000 TONNES

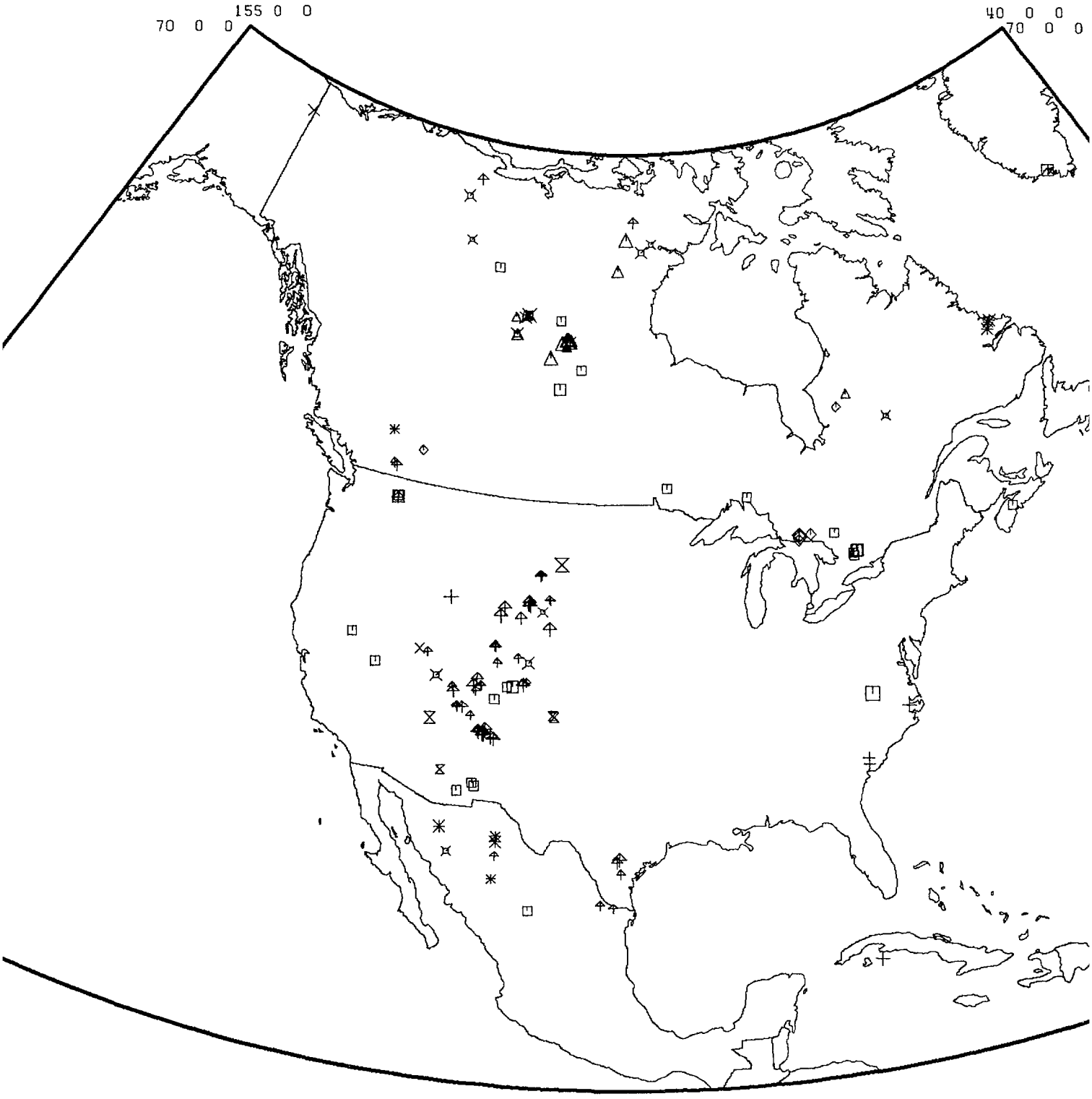

ALBERS CONIC EQUAL AREA PROJECTION

SCALE 1:35000000

MILES

0 512 1024 1536 2048 2560

KILOMETERS

0 1024 2048 3072 4096

DEPOSIT SIZES

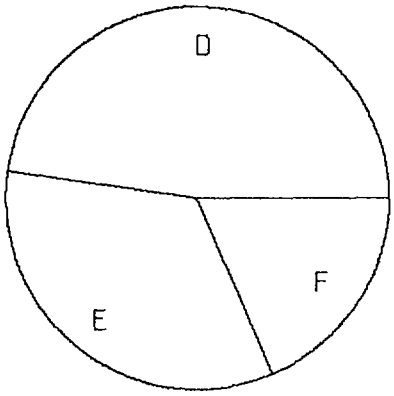

D	▯	100-1000 T	72
E	▯	1,000-10,000 T	51
F	▯	> 10,000 T	28
		TØTAL	151

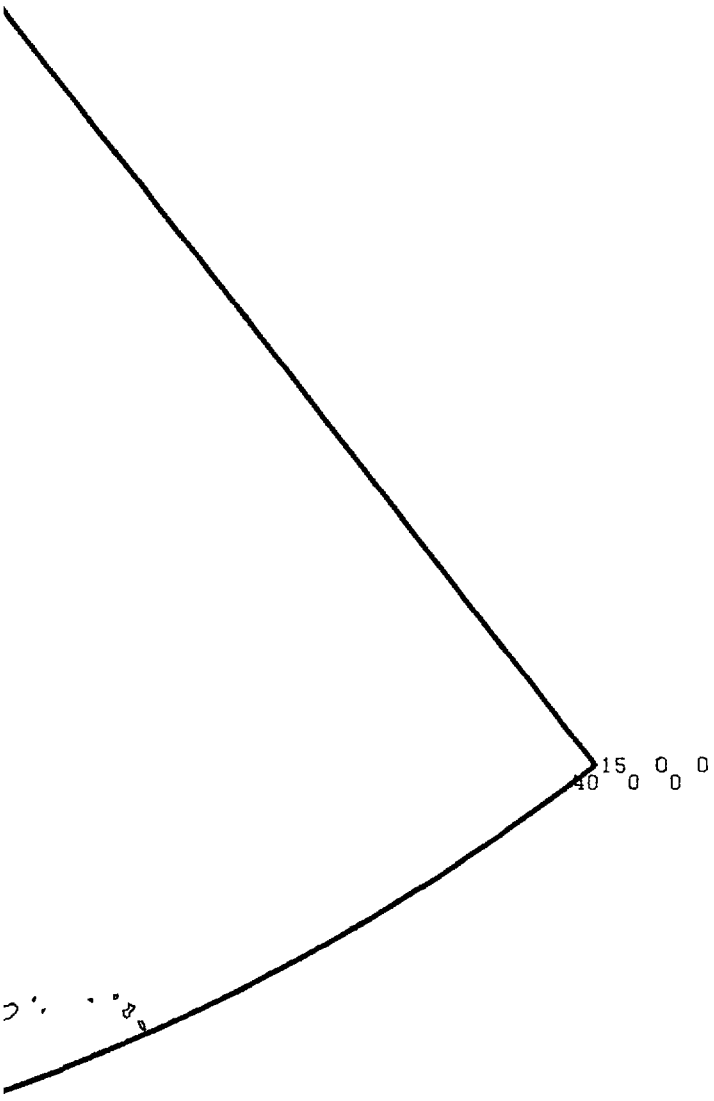

DEPOSIT TYPES

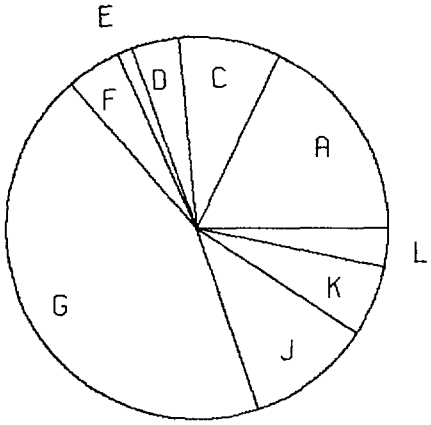

A	▯	MAG&PEG DISSEM	27
C	△	PC UNCØNFØRMITY	13
D	+	PHØSPHATIC	6
E	×	PLACER	2
F	◇	QTZ.PEB.CGLM	7
G	↑	SANDSTØNE	66
J	⋈	VEIN	16
K	✳	VØLCANIC	9
L	⧗	ØTHERS	5

MAP No. 80: NORTH AMERICA — >10 000 TONNES

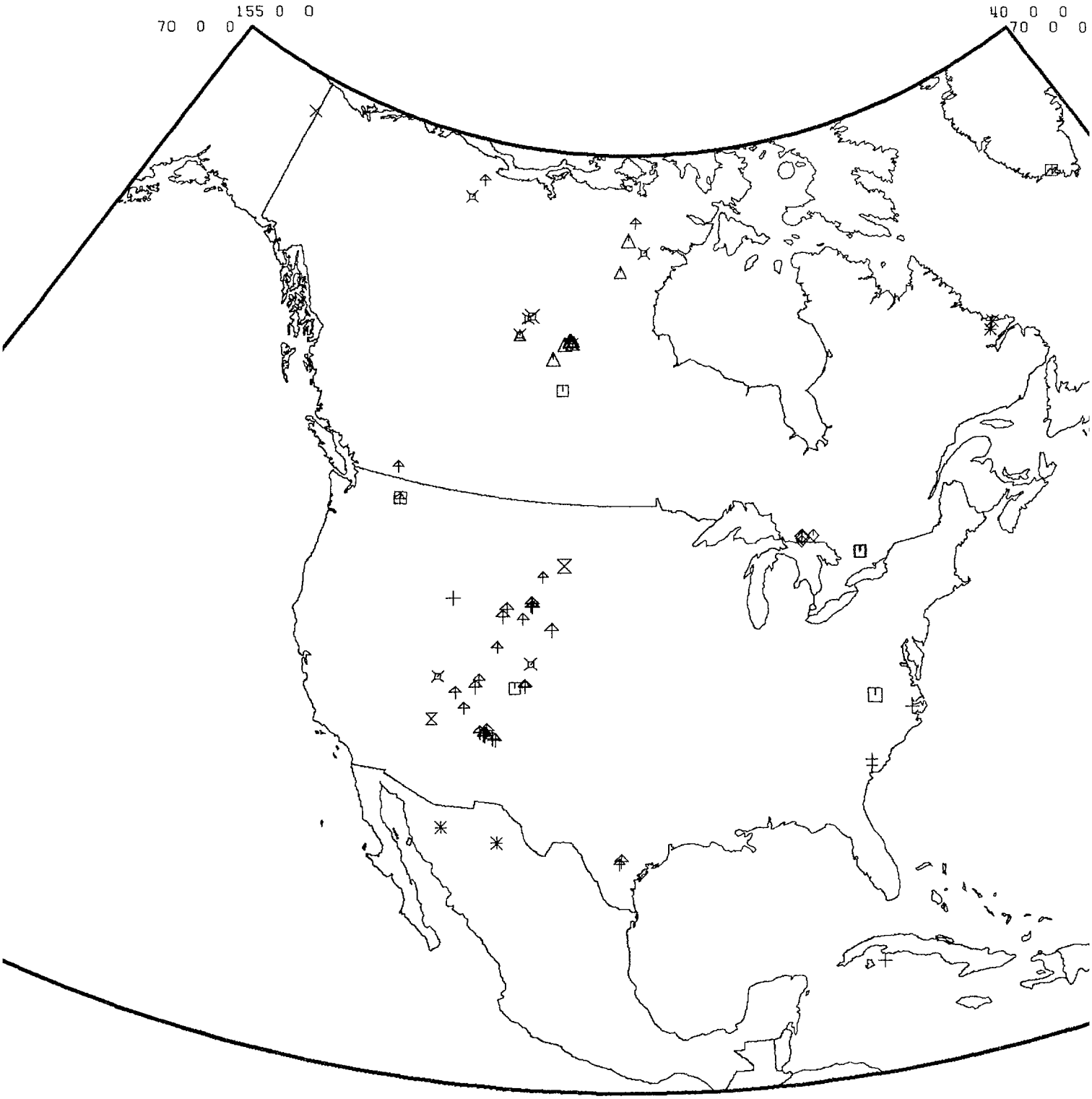

ALBERS CONIC EQUAL AREA PROJECTION

SCALE 1:35000000

MILES

0 512 1024 1536 2048 2580

KILOMETERS

0 1024 2048 3072 4096

DEPOSIT SIZES

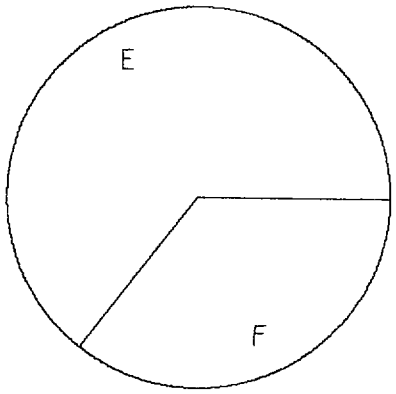

E	◫	1,000-10,000 T	51
F	◫	> 10,000 T	28
		TØTAL	79

DEPOSIT TYPES

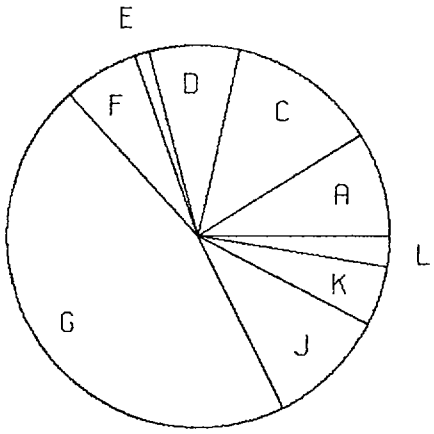

A	◫	MAG&PEG DISSEM	7
C	△	PC UNCØNFØRMITY	10
D	+	PHØSPHATIC	6
E	×	PLACER	1
F	◇	QTZ.PEB.CGLM	5
G	✦	SANDSTØNE	36
J	⋈	VEIN	8
K	✳	VØLCANIC	4
L	⧗	ØTHERS	2

MAP No. 81: EASTERN USA AND CANADA — ALL SIZE CLASSES

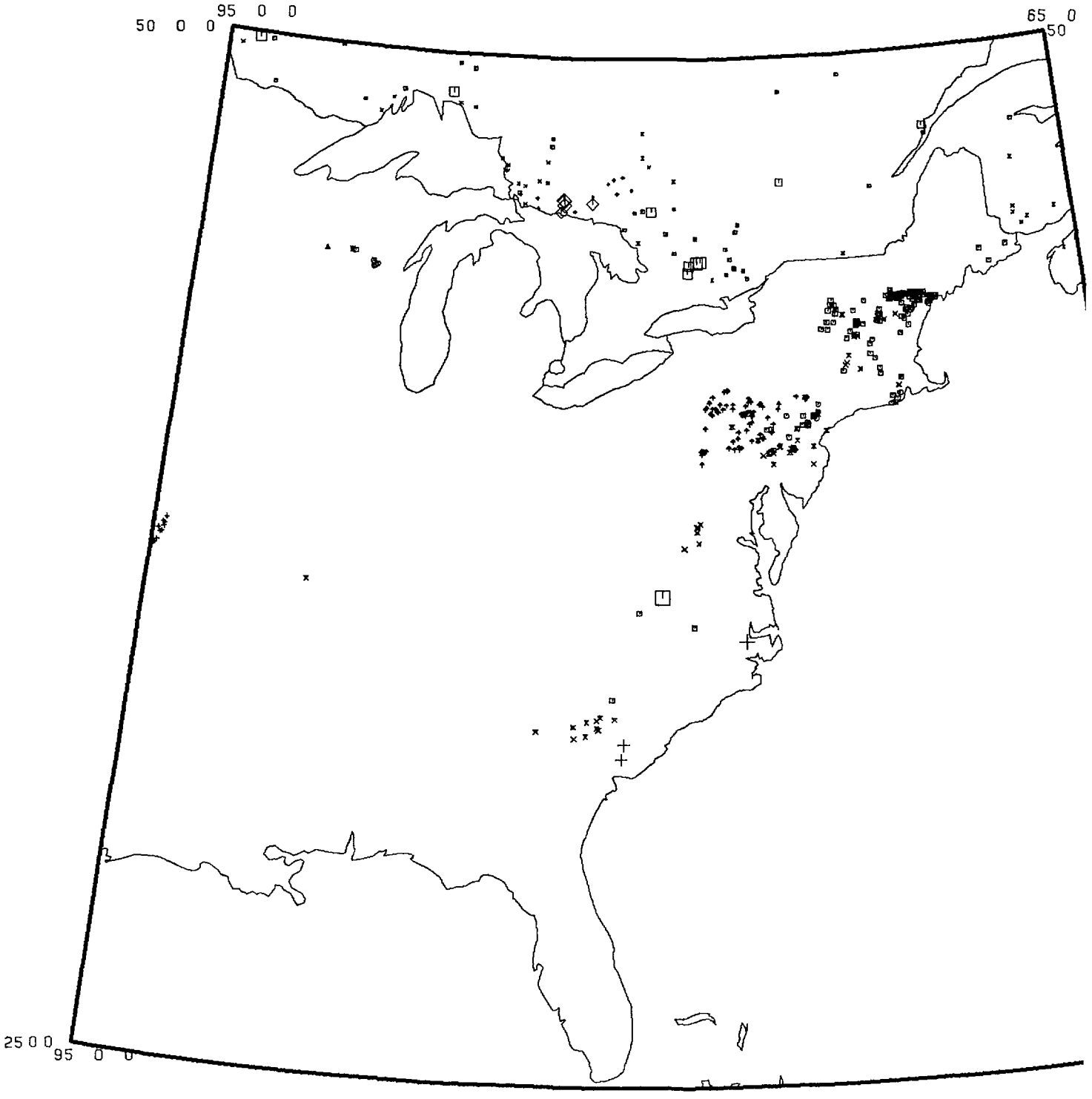

ALBERS CONIC EQUAL AREA PROJECTION

SCALE 1:15000000

MILES

0 128 256 384 512 640

KILOMETERS

0 256 512 768 1024

DEPOSIT SIZES

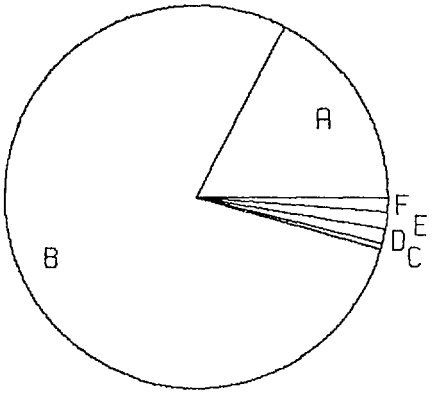

A	▪	UNKNOWN	72
B	▫	0-10 T	322
C	⧈	10-100 T	2
D	⊡	100-1000 T	5
E	⊞	1,000-10,000 T	6
F	⊟	> 10,000 T	5
		TOTAL	412

DEPOSIT TYPES

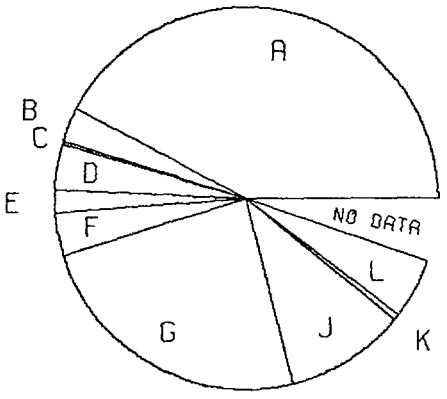

A	⊡	MAG&PEG DISSEM	174
B	⊙	METASOMATIC	12
C	△	PC UNCONFORMITY	1
D	+	PHOSPHATIC	16
E	×	PLACER	8
F	◈	QTZ.PEB.CGLM	15
G	↟	SANDSTONE	99
J	⋊	VEIN	42
K	✳	VOLCANIC	2
L	⧖	OTHERS	21
	×	NO DATA	22



MAP No. 82: EASTERN USA AND CANADA — <10 TONNES

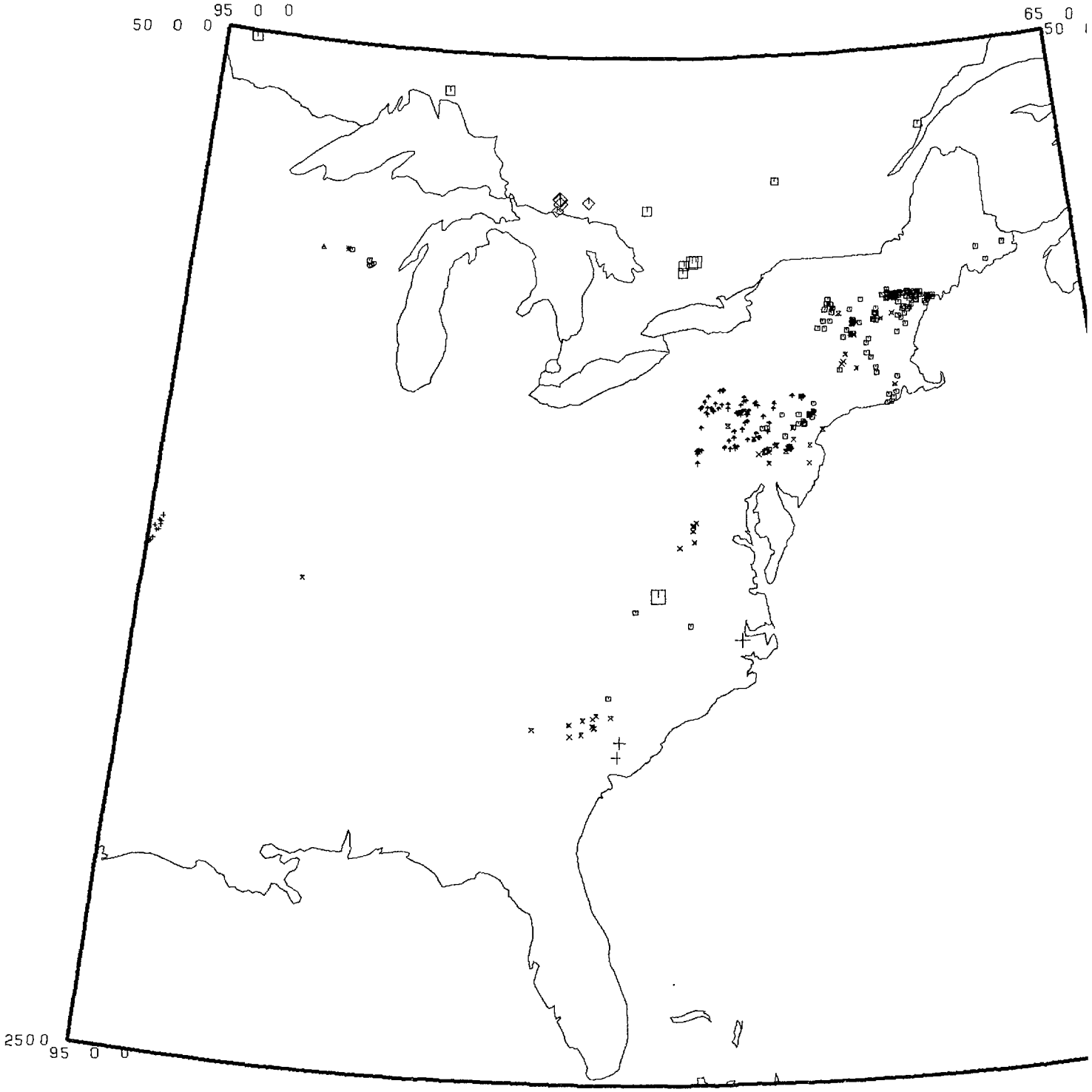

ALBERS CONIC EQUAL AREA PROJECTION

SCALE 1:15000000

MILES

0 128 256 384 512 640

KILOMETERS

0 256 512 768 1024

DEPOSIT SIZES

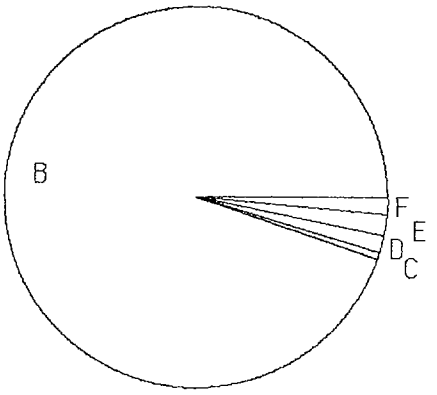

B	▫	0-10 T	322
C	⊡	10-100 T	2
D	⊡	100-1000 T	5
E	⊡	1,000-10,000 T	6
F	⊡	> 10,000 T	5
		TOTAL	340

DEPOSIT TYPES

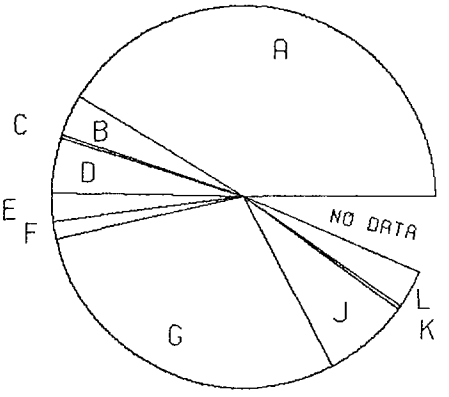

A	⊡	MAG&PEG DISSEM	140
B	⊙	METASOMATIC	12
C	△	PC UNCONFORMITY	1
D	+	PHOSPHATIC	16
E	×	PLACER	8
F	◇	QTZ.PEB.CGLM	5
G	↑	SANDSTONE	99
J	⋈	VEIN	25
K	✳	VOLCANIC	1
L	⧖	OTHERS	11
	⧖	NO DATA	22



MAP No. 83: EASTERN USA AND CANADA — 100–1000 TONNES

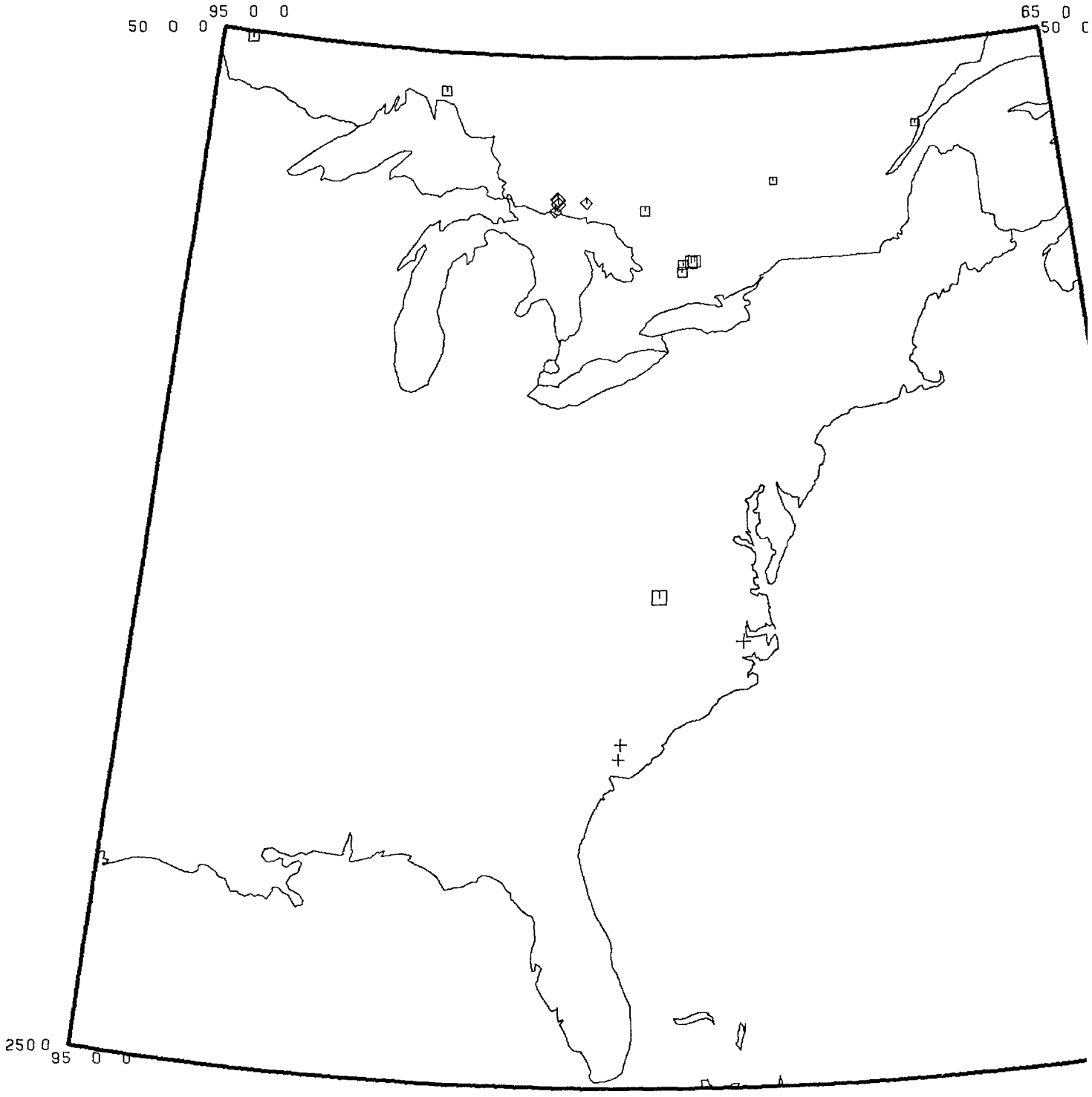

ALBERS CONIC EQUAL AREA PROJECTION

SCALE 1:15000000

MILES

0 128 256 384 512 640

KILOMETERS

0 256 512 768 1024

DEPOSIT SIZES

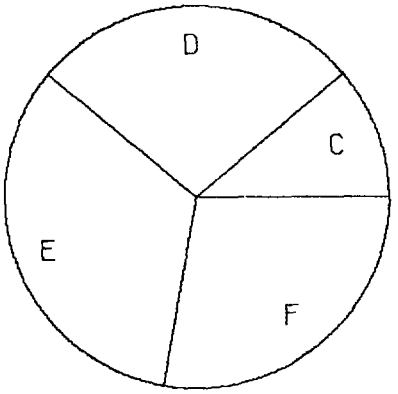

C	▫	10-100 T	2
D	▫	100-1000 T	5
E	▫	1,000-10,000 T	6
F	▫	> 10,000 T	5
		TOTAL	18

DEPOSIT TYPES

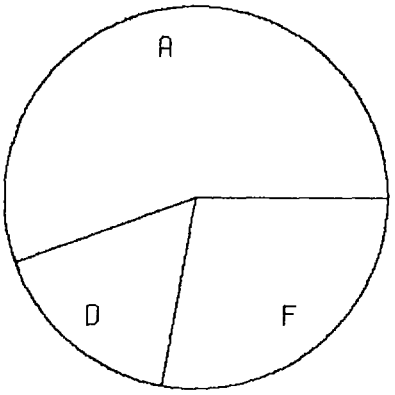

A	▫	MAG&PEG DISSEM	10
D	+	PHOSPHATIC	3
F	◇	QTZ.PEB.CGLM	5



MAP No. 84: EASTERN USA AND CANADA — 1000–10 000 TONNES

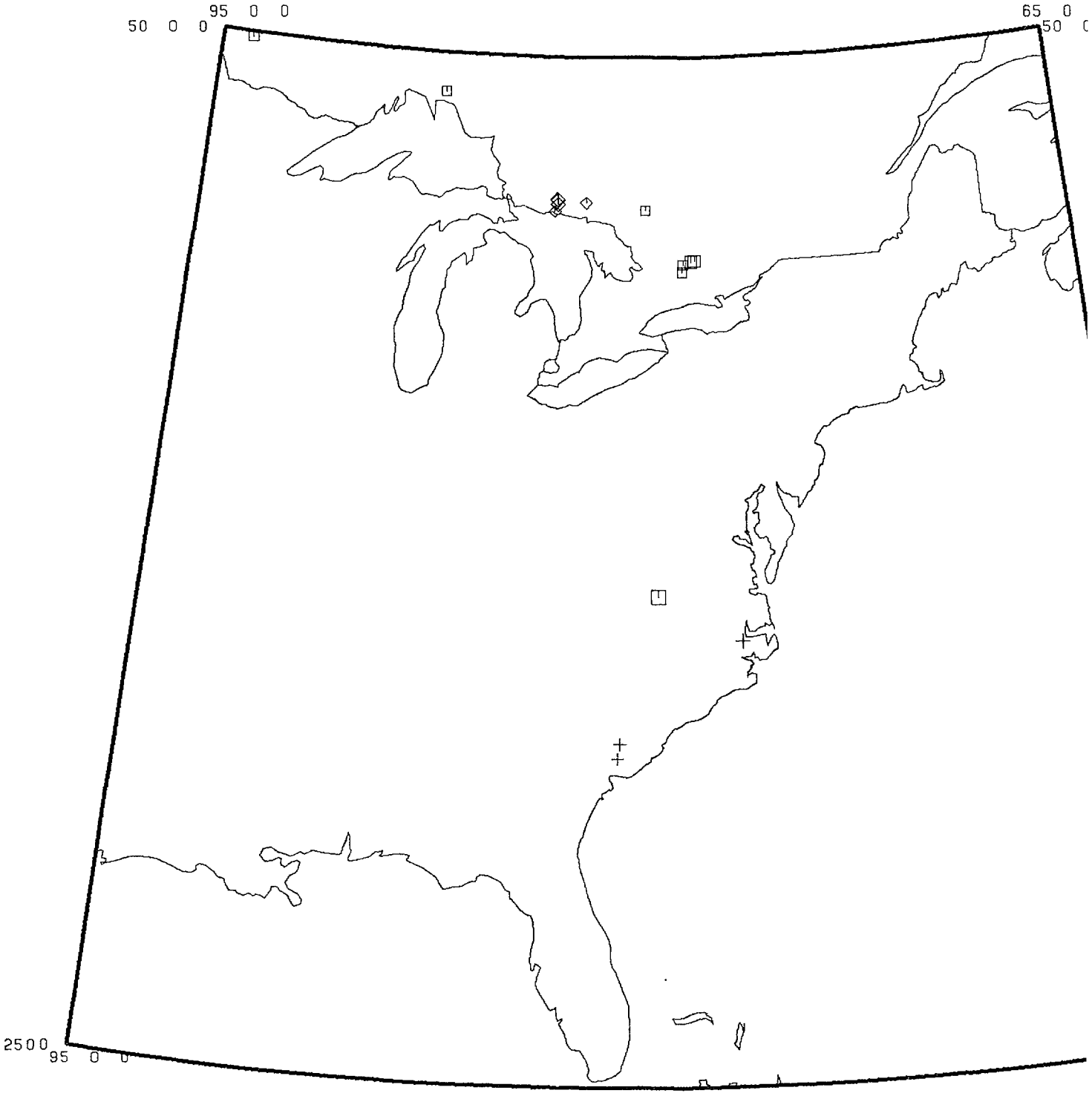

ALBERS CONIC EQUAL AREA PROJECTION

SCALE 1:15000000

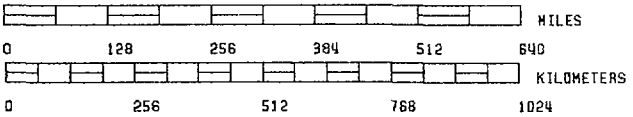

DEPOSIT SIZES

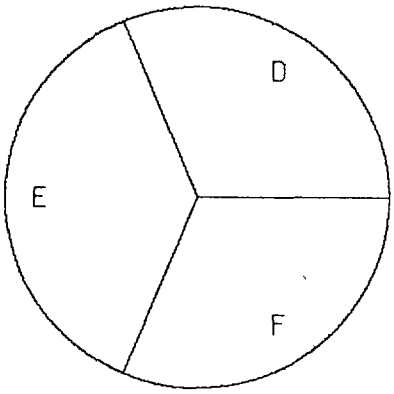

D	⊡	100-1000 T	5
E	⊡	1,000-10,000 T	6
F	⊡	> 10,000 T	5
		TØTAL	16

DEPOSIT TYPES

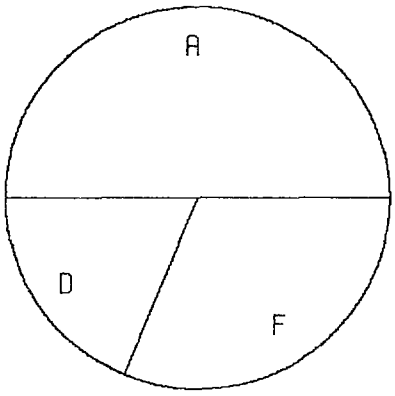

A	⊡	MAG&PEG DISSEM	8
D	+	PHØSPHATIC	3
F	◇	QTZ.PEB.CGLM	5



MAP No. 85: EASTERN USA AND CANADA — >10 000 TONNES

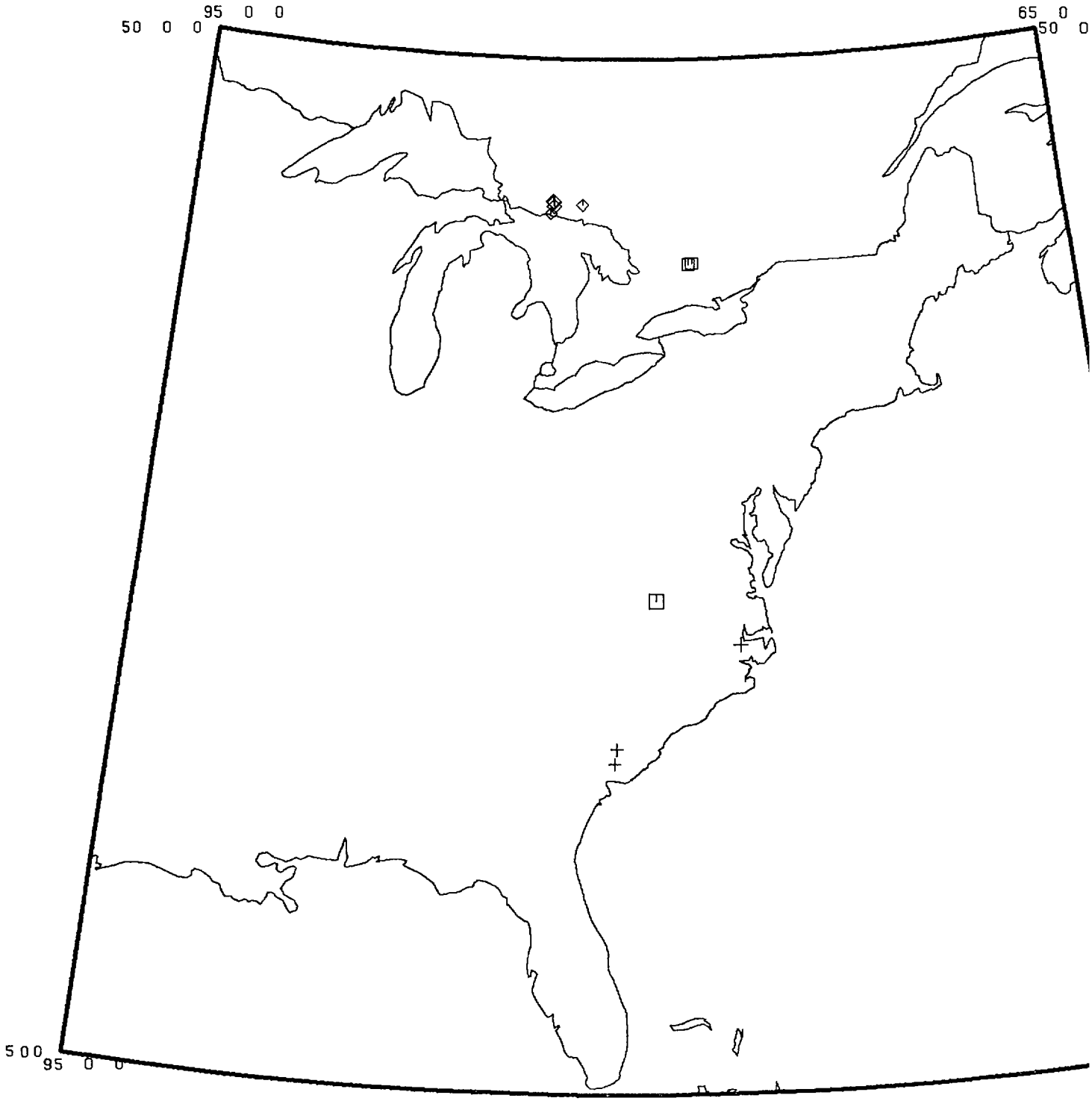

ALBERS CONIC EQUAL AREA PROJECTION

SCALE 1:15000000

MILES

0 128 256 384 512 640

KILOMETERS

0 256 512 768 1024

DEPOSIT SIZES

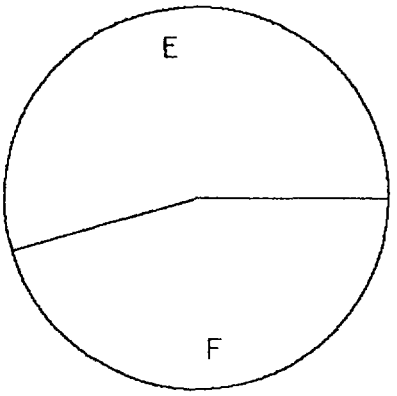

E	⊡	1,000-10,000 T	6
F	⊡	> 10,000 T	5
		TOTAL	11

DEPOSIT TYPES

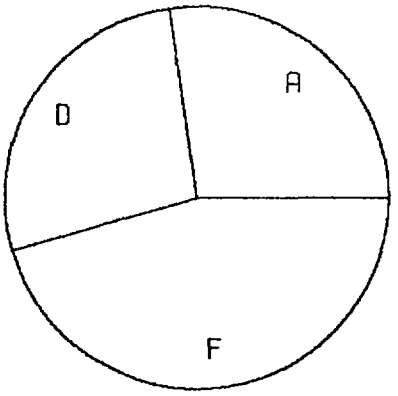

A	⊡	MAG&PEG DISSEM	3
D	+	PHOSPHATIC	3
F	◈	QTZ.PEB.CGLM	5



MAP No. 86: WESTERN USA, CANADA AND MEXICO — ALL SIZE CLASSES

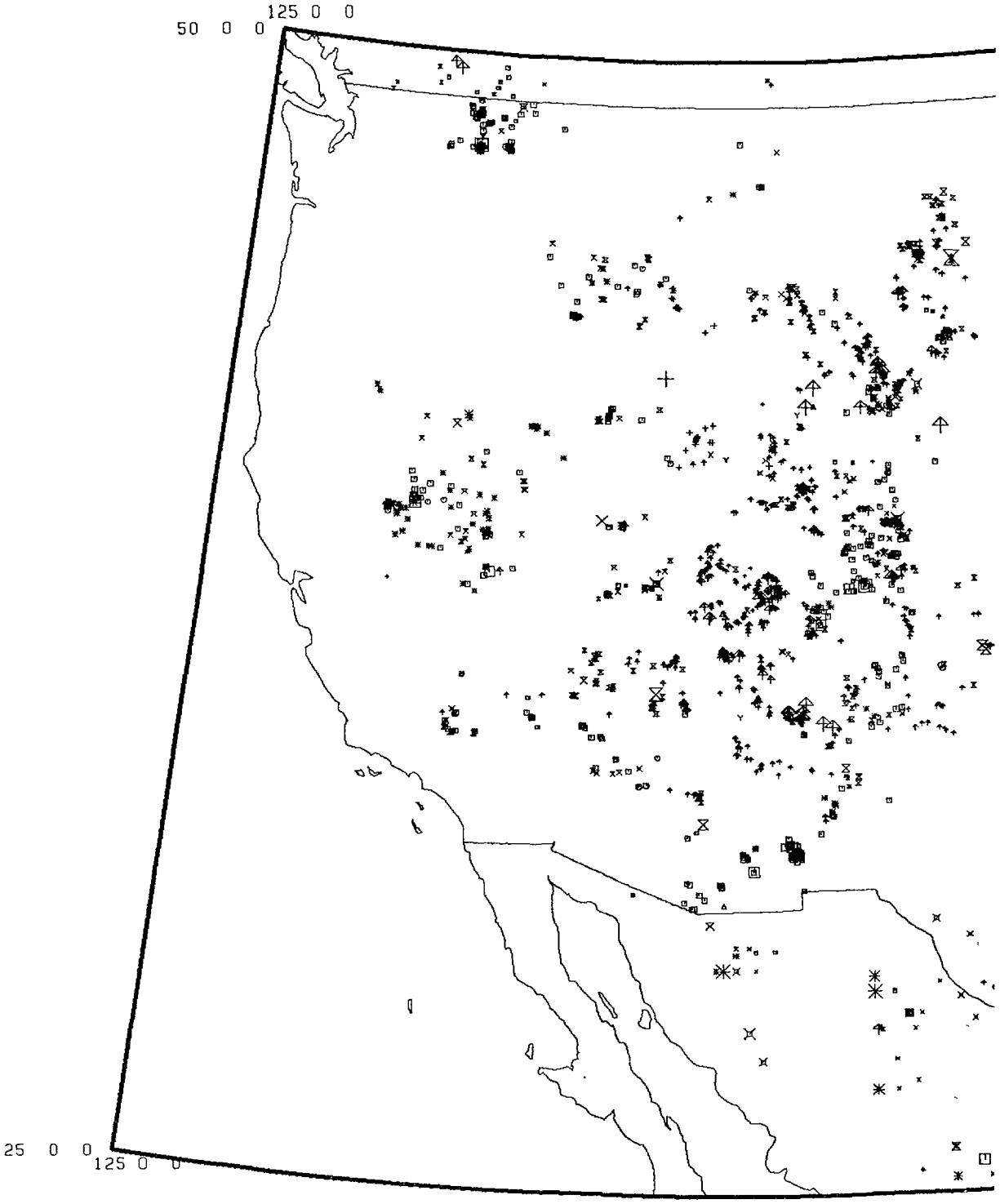

ALBERS CONIC EQUAL AREA PROJECTION

SCALE 1:15000000

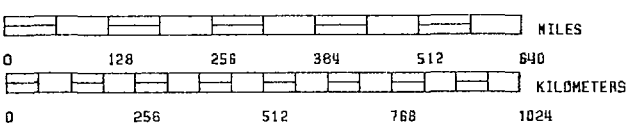



DEPOSIT SIZES

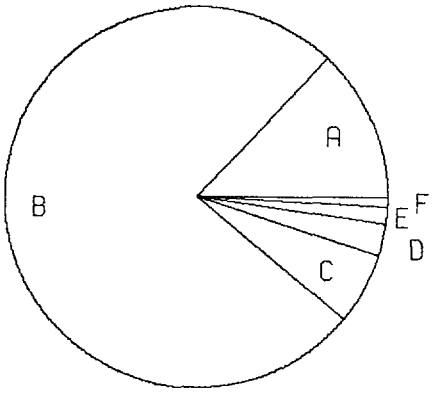

A	▫	UNKNØWN	241
B	▫	0-10 T	1407
C	▫	10-100 T	113
D	▫	100-1000 T	49
E	▫	1,000-10,000 T	27
F	▫	> 10,000 T	15
		TØTAL	1852

DEPOSIT TYPES

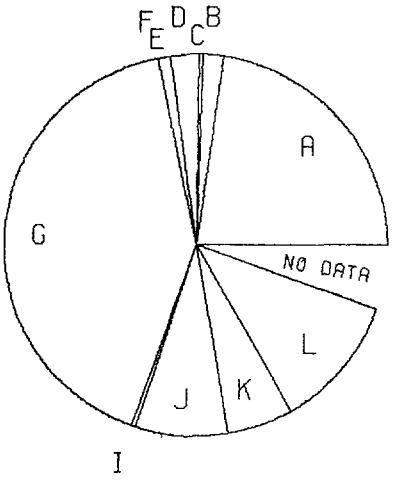

A	▫	MAG&PEG DISSEM	418
B	⊙	METASØMATIC	32
C	△	PC UNCØNFØRMITY	7
D	+	PHØSPHATIC	44
E	×	PLACER	19
F	◇	QTZ.PEB.CGLM	1
G	↑	SANDSTØNE	766
I	Y	SURFICIAL	7
J	⋇	VEIN	145
K	✳	VØLCANIC	103
L	⧖	ØTHERS	210
	⧖	NØ DATA	100

MAP No. 87: WESTERN USA, CANADA AND MEXICO — <10 TONNES

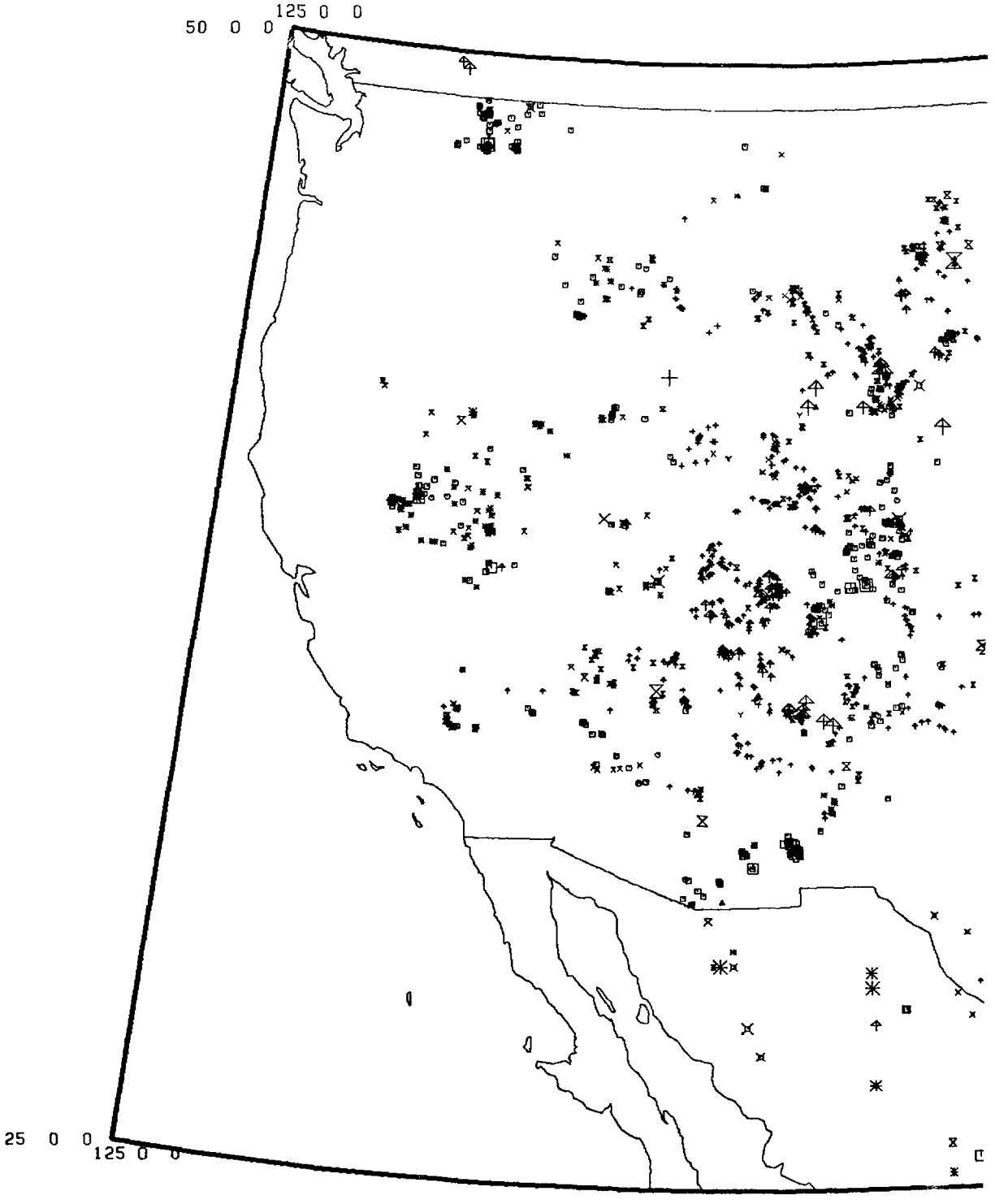

ALBERS CONIC EQUAL AREA PROJECTION

SCALE 1:15000000

MILES

0 128 256 384 512 640

KILOMETERS

0 256 512 768 1024



DEPOSIT SIZES

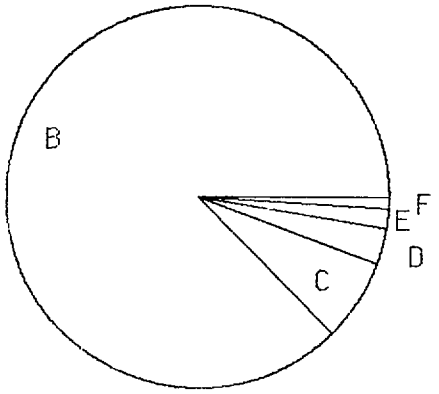

B	▫	0-10 T	1407
C	▫	10-100 T	113
D	▫	100-1000 T	49
E	▫	1,000-10,000 T	27
F	▫	> 10,000 T	15
		TOTAL	1611

DEPOSIT TYPES

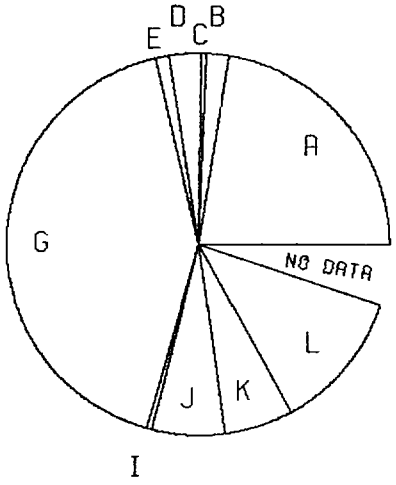

A	▫	MAG&PEG DISSEM	361
B	○	METASOMATIC	31
C	△	PC UNCONFORMITY	6
D	+	PHOSPHATIC	44
E	×	PLACER	19
G	↑	SANDSTONE	676
I	Y	SURFICIAL	7
J	✕	VEIN	100
K	✳	VOLCANIC	93
L	⧗	OTHERS	192
	✕	NO DATA	82

MAP No. 88: WESTERN USA, CANADA AND MEXICO — 100–1000 TONNES

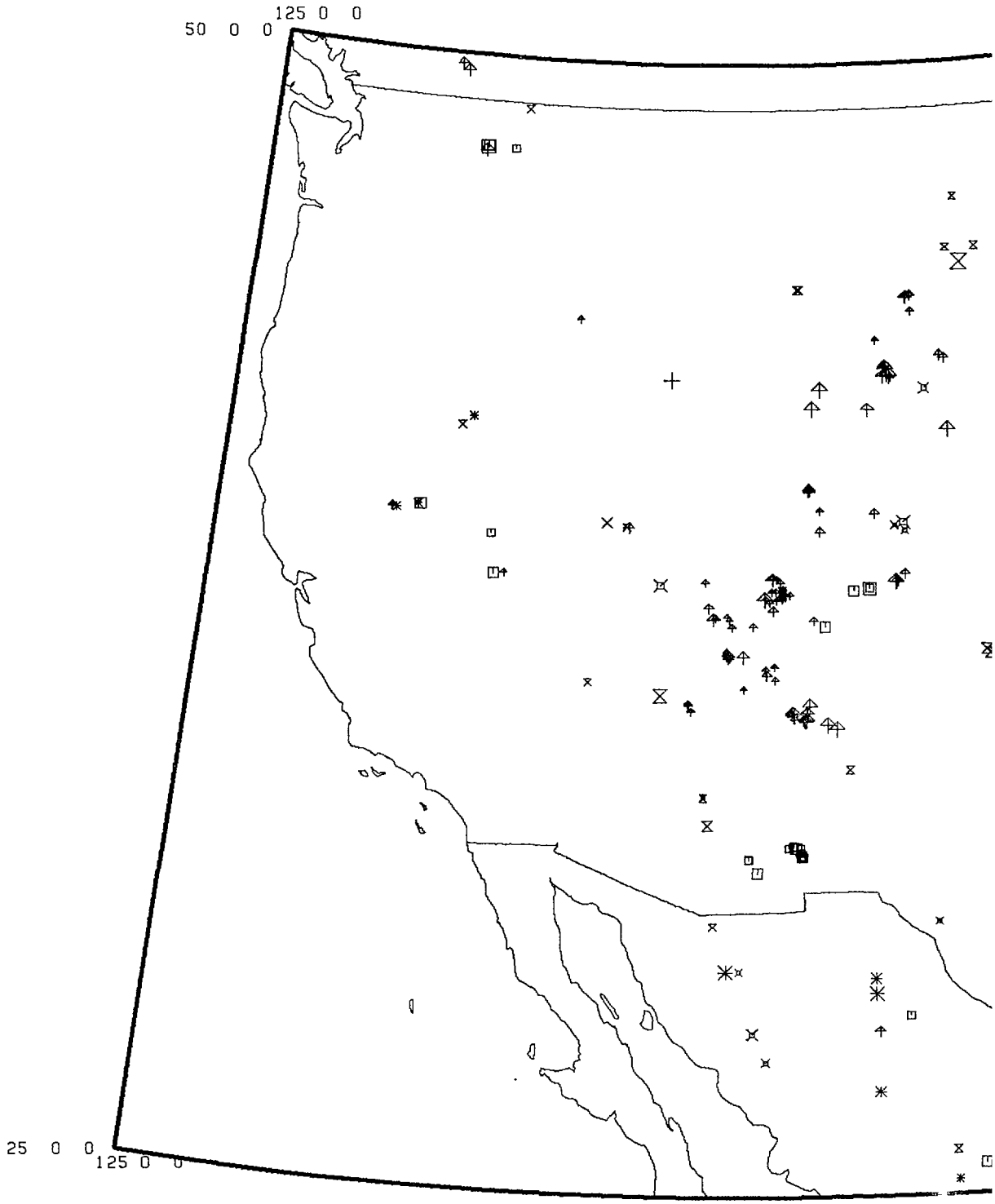

ALBERS CONIC EQUAL AREA PROJECTION

SCALE 1:15000000

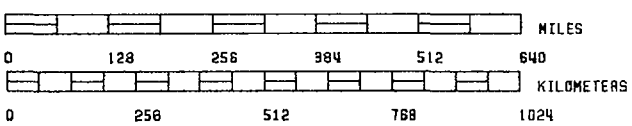



DEPOSIT SIZES

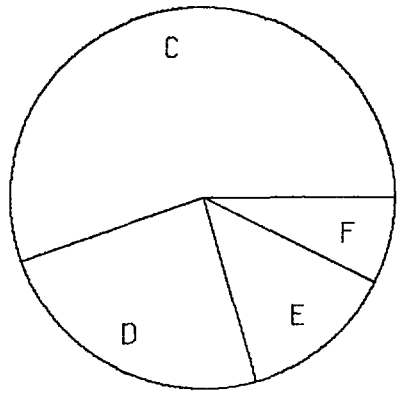

C	▫	10-100 T	113
D	◱	100-1000 T	49
E	◱	1,000-10,000 T	27
F	◱	> 10,000 T	15
		TØTAL	204

DEPOSIT TYPES

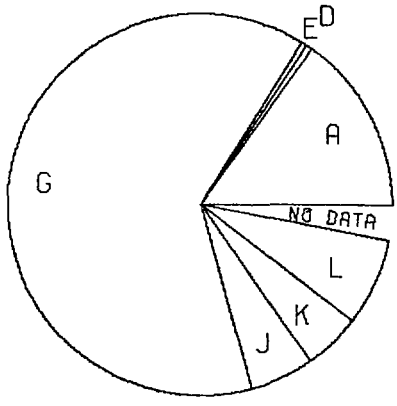

A	▫	MAG&PEG DISSEM	31
D	+	PHØSPHATIC	1
E	×	PLACER	1
G	↑	SANDSTØNE	129
J	⋇	VEIN	11
K	✳	VØLCANIC	10
L	⧗	ØTHERS	15
	⧗	NØ DATA	6

MAP No. 89: WESTERN USA, CANADA AND MEXICO — 1000–10 000 TONNES

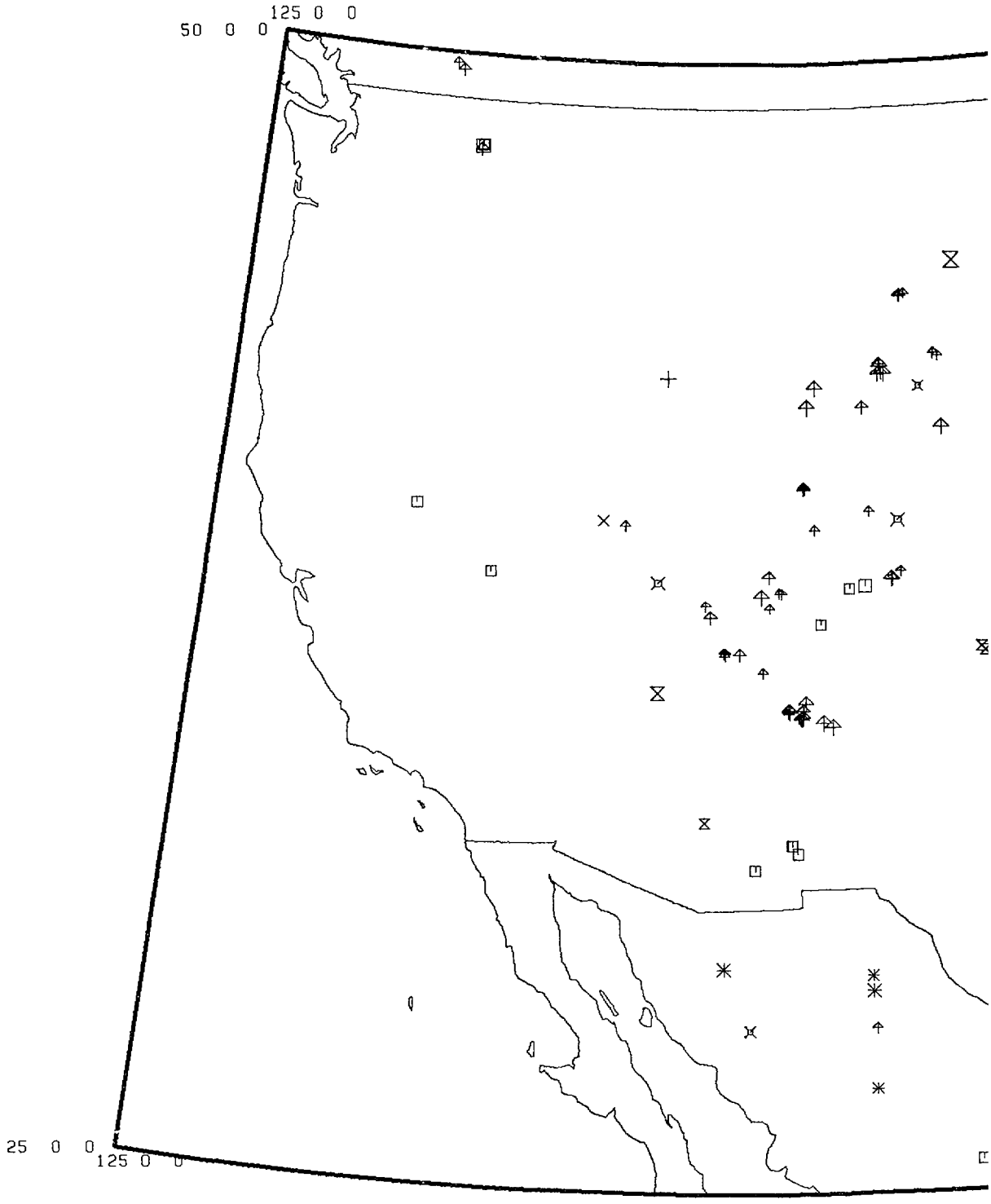

ALBERS CONIC EQUAL AREA PROJECTION

SCALE 1:15000000

MILES

0 128 256 384 512 640

KILOMETERS

0 256 512 768 1024



DEPOSIT SIZES

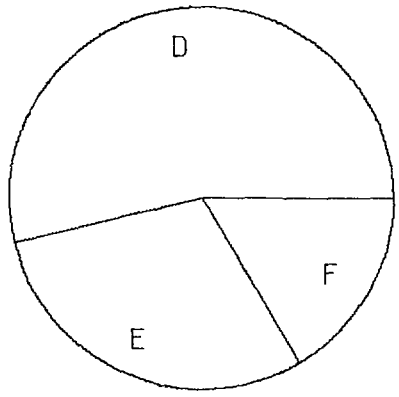

D	▥	100-1000 T	49
E	▤	1,000-10,000 T	27
F	▦	> 10,000 T	15
		TØTAL	91

DEPOSIT TYPES

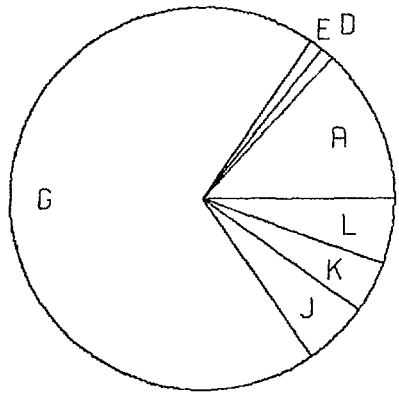

A	▥	MAG&PEG DISSEM	12
D	+	PHØSPHATIC	1
E	×	PLACER	1
G	↟	SANDSTØNE	63
J	⋇	VEIN	5
K	✳	VØLCANIC	4
L	⧖	ØTHERS	5

MAP No. 90: WESTERN USA, CANADA AND MEXICO — >10 000 TONNES

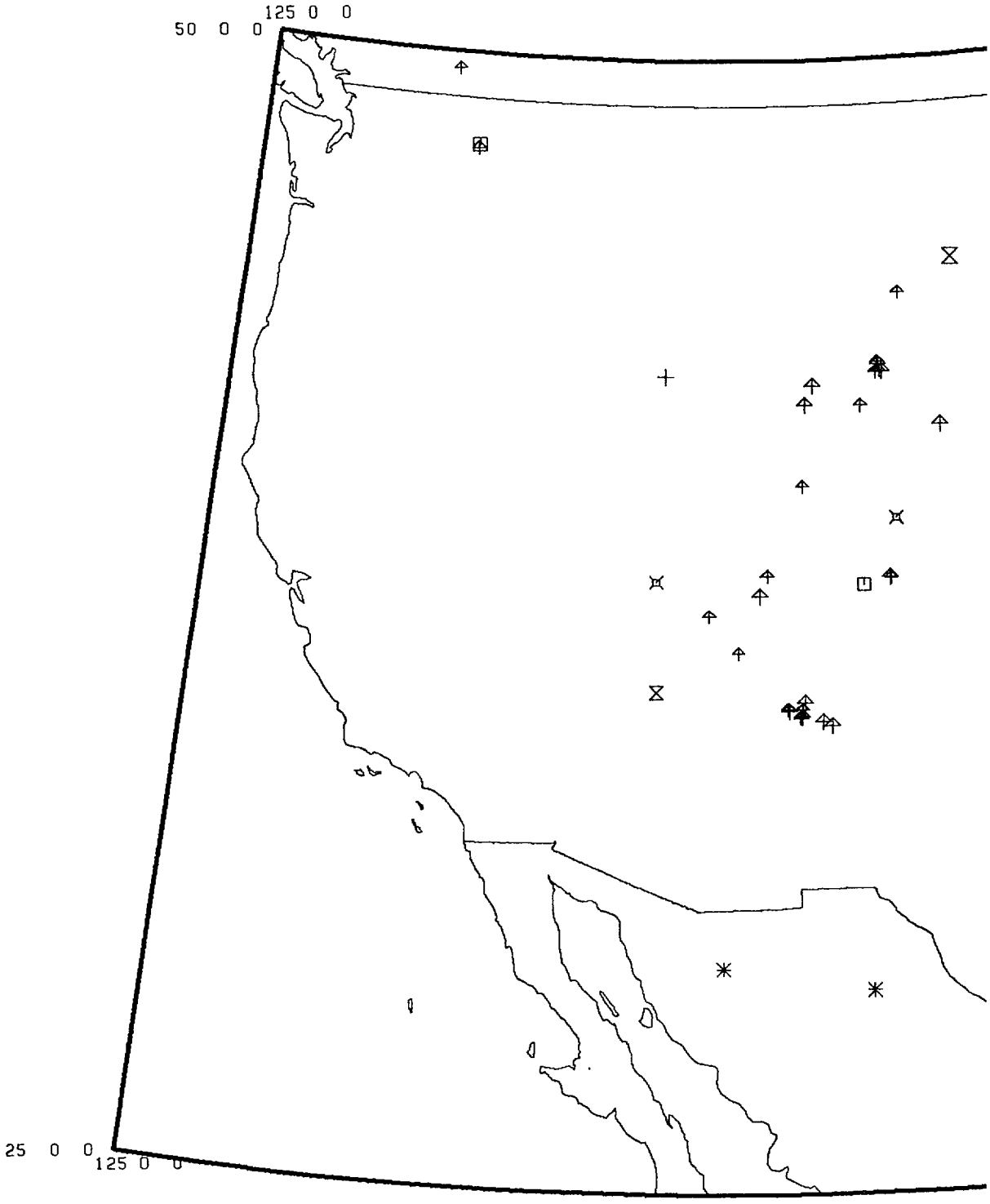

ALBERS CONIC EQUAL AREA PROJECTION

SCALE 1:15000000

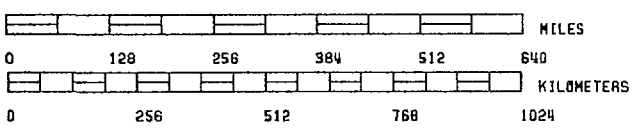

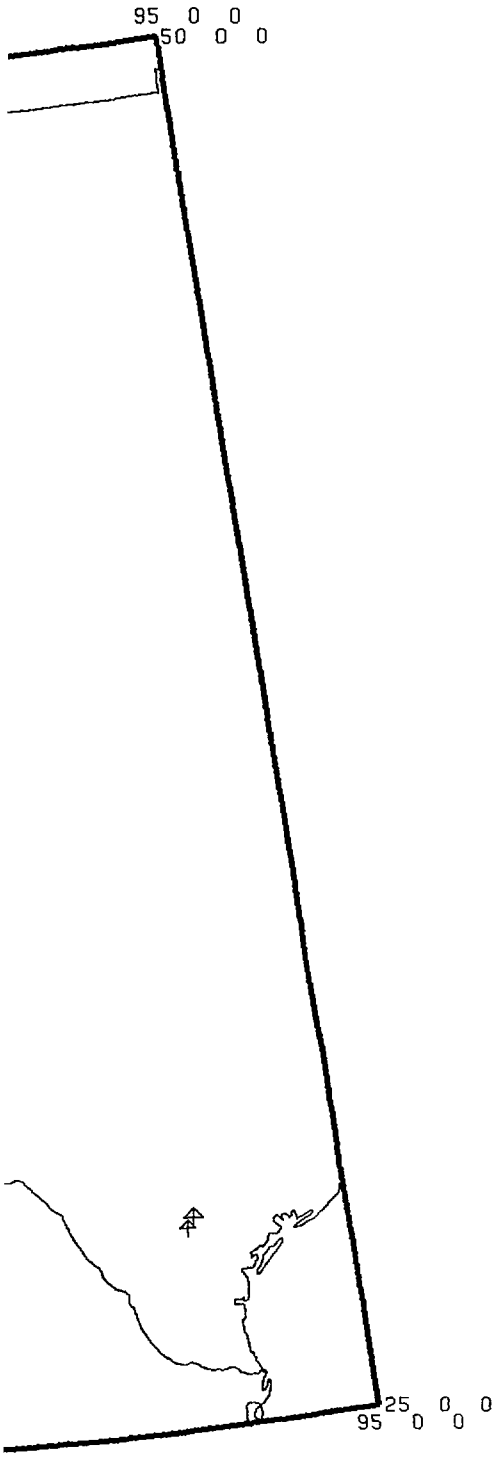

DEPOSIT SIZES

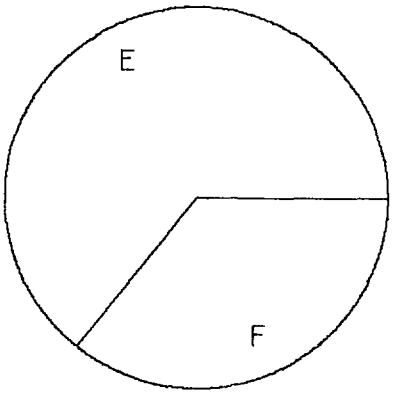

E	⊡	1,000-10,000 T	27
F	⊡	> 10,000 T	15
		TØTAL	42

DEPOSIT TYPES

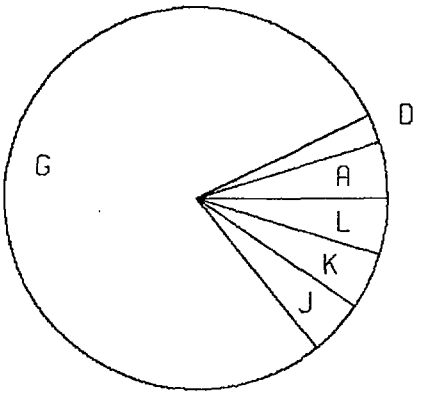

A	⊡	MAG&PEG DISSEM	2
D	+	PHØSPHATIC	1
G	↟	SANDSTØNE	33
J	⋈	VEIN	2
K	✳	VØLCANIC	2
L	⧖	ØTHERS	2

MAP No. 91: EASTERN USA — ALL STATUS CLASSES



ALBERS CONIC EQUAL AREA PROJECTION

SCALE 1:15000000

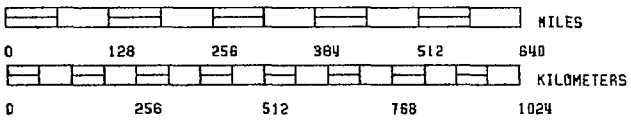



DEPOSIT STATUS

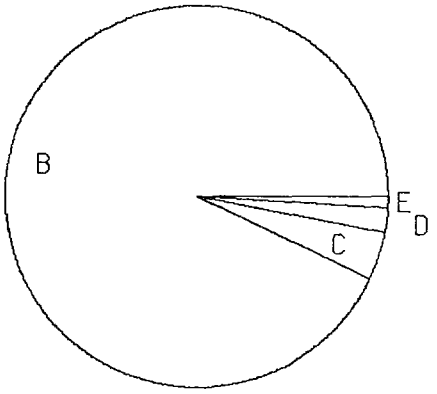

B	▫	(1) OCCURRENCE	304
C	▫	(2) PROSPECT	13
D	◱	(3) DEV. PROSPECT	7
E	◱	(4) PRODUCER	3
		TOTAL	327

DEPOSIT TYPES

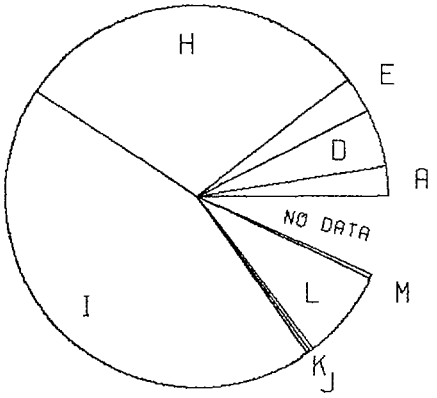

A	◱	110-PLACER	8
D	+	140-PHOSPHORITE	16
E	×	210-LIGNITE	10
H	z	240-SANDSTONE	99
I	Y	300-PLUTONIC	144
J	⋇	500-VOLCANIC	1
K	✳	710-PC UNCONF	1
L	⧖	720-VEIN	25
M	✥	730-BRECC PIPE	1
	⧖	NO DATA	22

MAP No. 92: WESTERN USA — ALL STATUS CLASSES

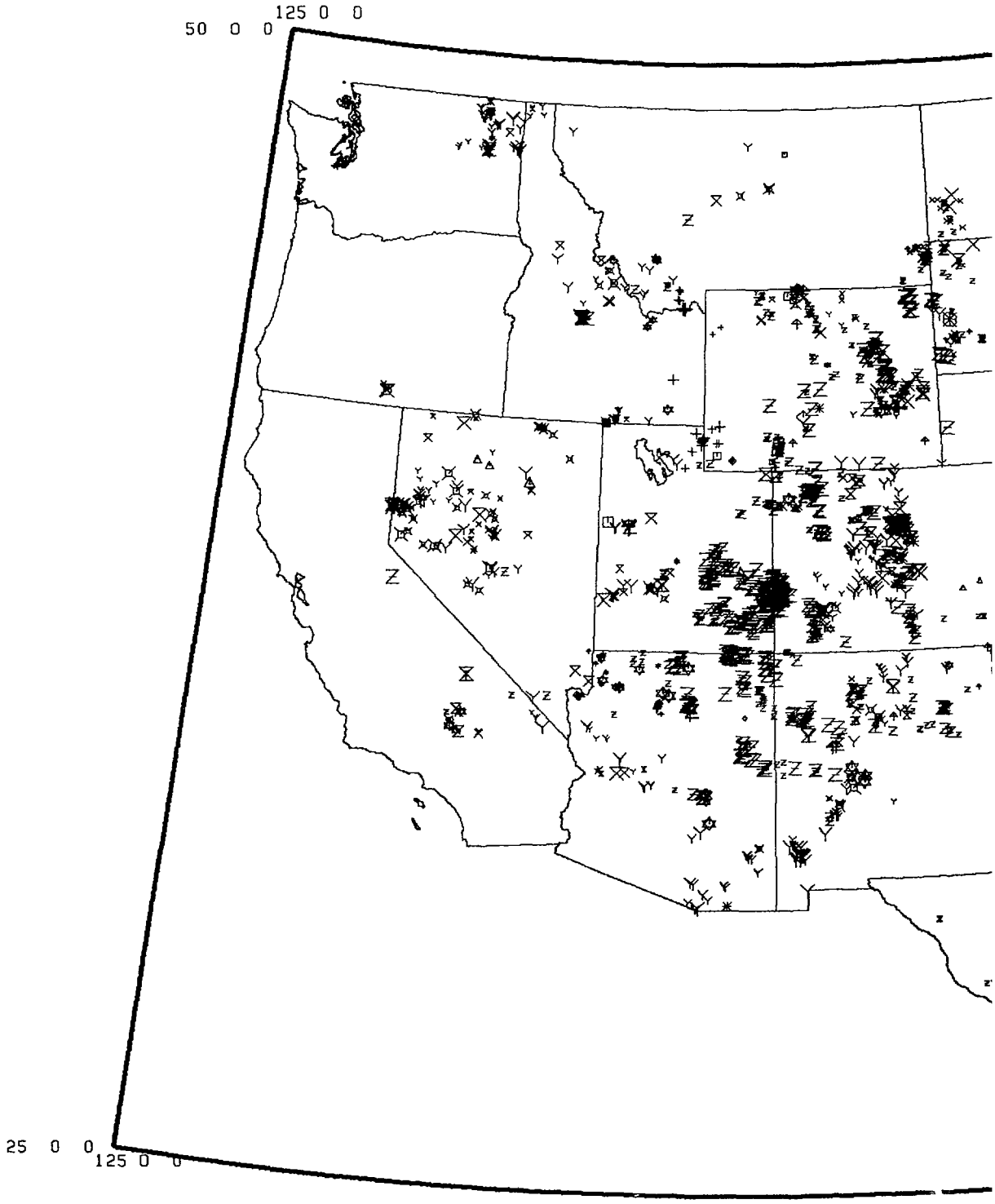

ALBERS CONIC EQUAL AREA PROJECTION

SCALE 1:15000000

MILES

0 128 256 384 512 640

KILOMETERS

0 256 512 768 1024

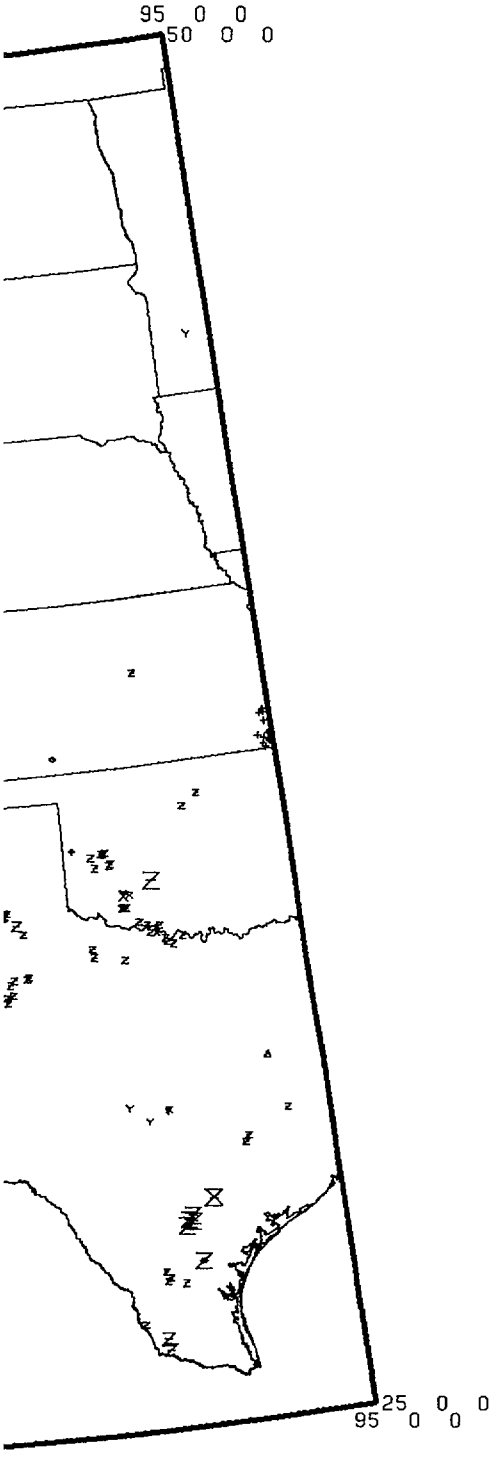

DEPOSIT STATUS

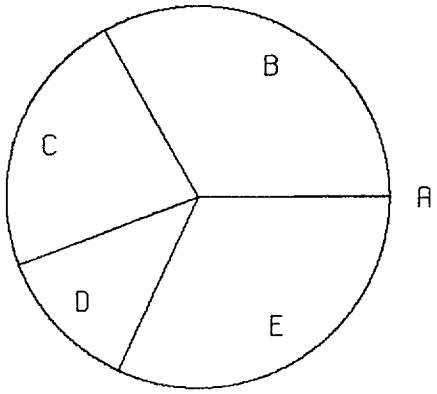

A	▫	ØTHER	1
B	▫	(1) ØCCURRENCE	573
C	▫	(2) PRØSPECT	393
D	▫	(3) DEV. PRØSPECT	214
E	▫	(4) PRØDUCER	553
		TØTAL	1734

DEPOSIT TYPES

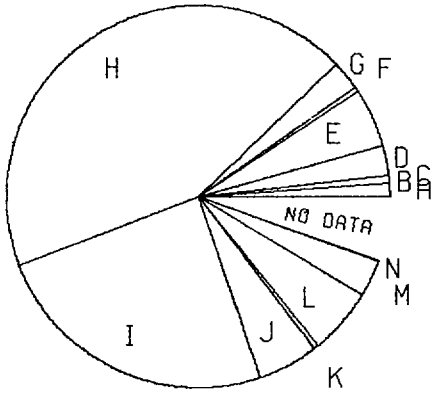

A	▫	110-PLACER	19
B	○	120-QTZ.PB.CGLM	1
C	△	130-BLACK SHALE	10
D	+	140-PHØSPHØRITE	44
E	×	210-LIGNITE	86
F	◇	220-SURFICIAL	7
G	↑	230-LIMESTØNE	44
H	⧾	240-SANDSTØNE	758
I	Y	300-PLUTØNIC	422
J	⋊	500-VØLCANIC	89
K	✳	710-PC UNCØNF	7
L	⧖	720-VEIN	97
M	✲	730-BRECC PIPE	54
N	_	ØTHERS	1
	⧖	NØ DATA	95

MAP No. 93: ALASKA — ALL STATUS CLASSES

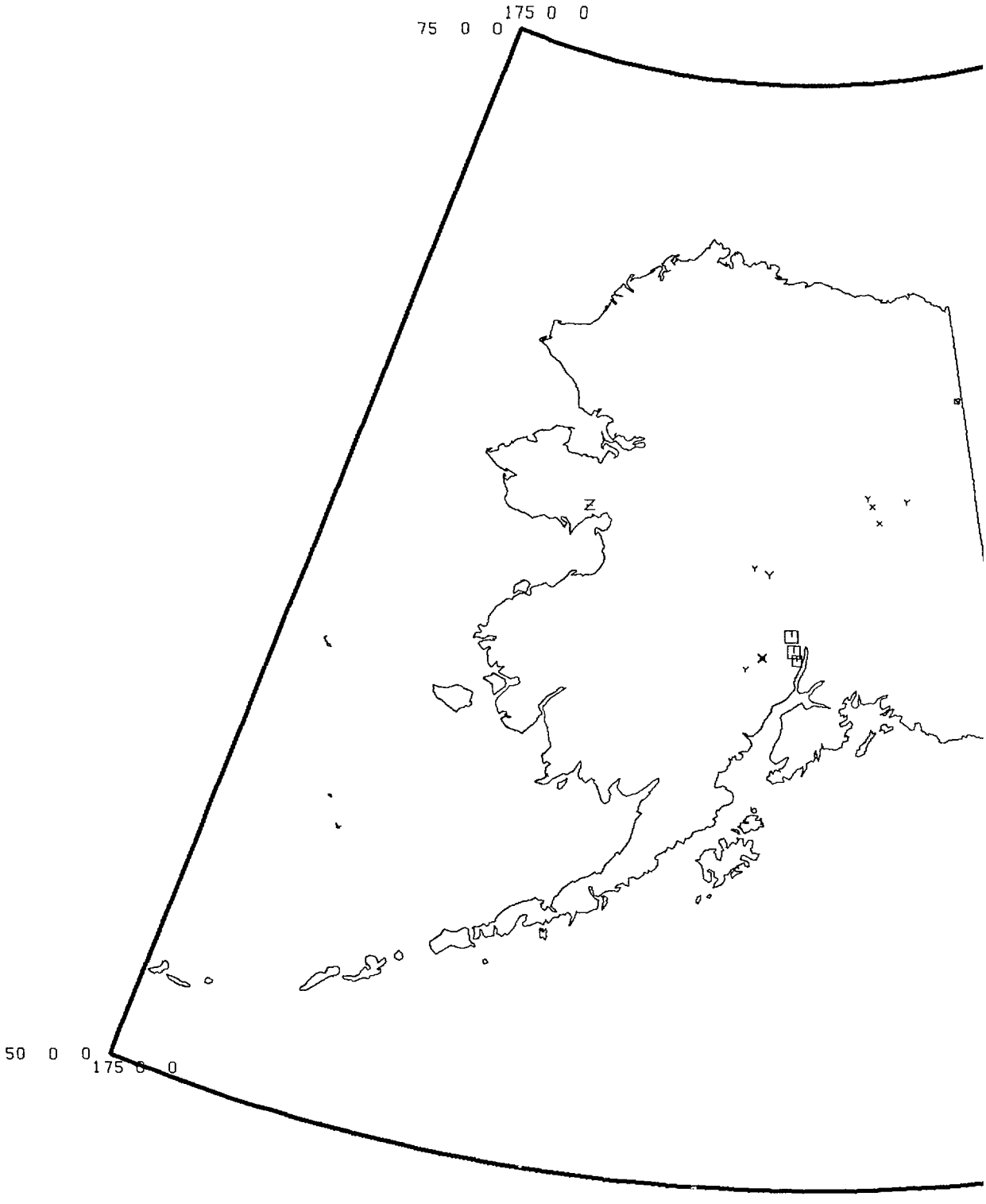

ALBERS CONIC EQUAL AREA PROJECTION

SCALE 1:15000000

MILES

0 128 256 384 512 640

KILOMETERS

0 256 512 768 1024

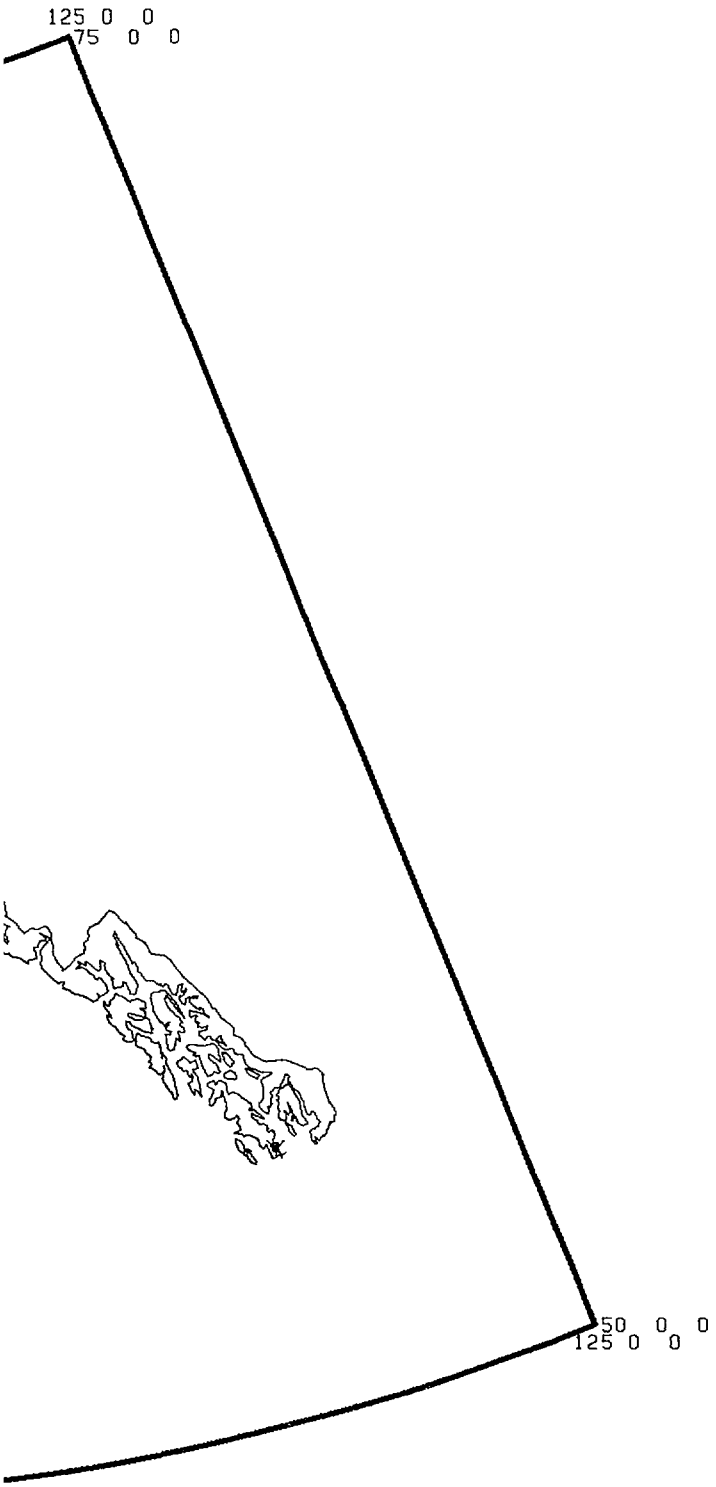

DEPOSIT STATUS

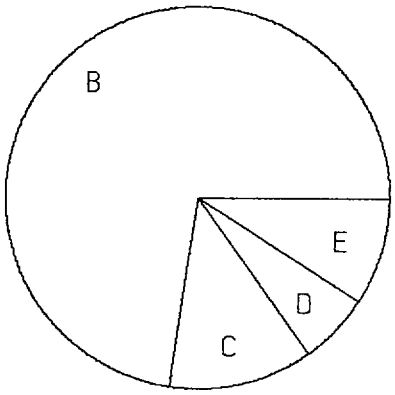

B	▫	(1) ØCCURRENCE	24
C	▫	(2) PRØSPECT	4
D	▫	(3) DEV. PRØSPECT	2
E	▫	(4) PRØDUCER	3
		TØTAL	33

DEPOSIT TYPES

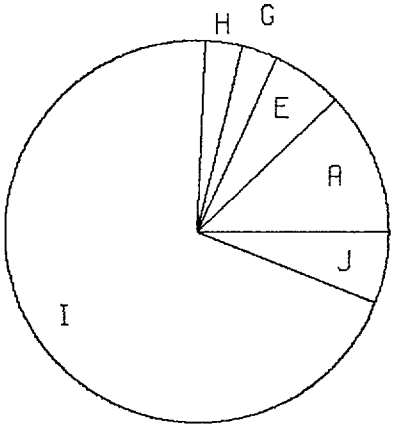

A	▫	110-PLACER	4
E	×	210-LIGNITE	2
G	+	230-LIMESTØNE	1
H	z	240-SANDSTØNE	1
I	Y	300-PLUTØNIC	23
J	⋈	500-VØLCANIC	2

MAP No. 94: WESTERN USA — GOLD

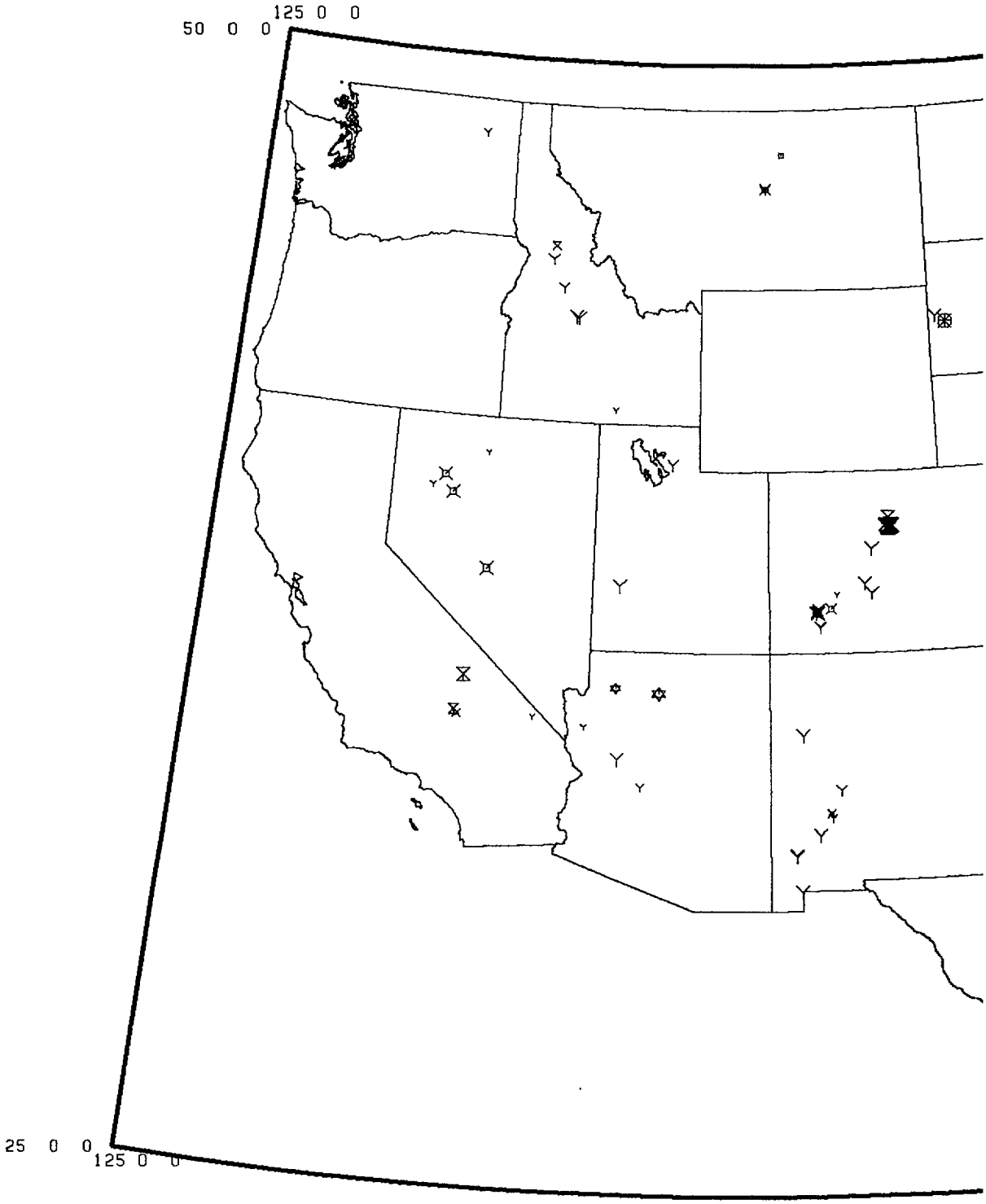

ALBERS CONIC EQUAL AREA PROJECTION

SCALE 1:15000000

MILES

0 128 256 384 512 640

KILOMETERS

0 256 512 768 1024

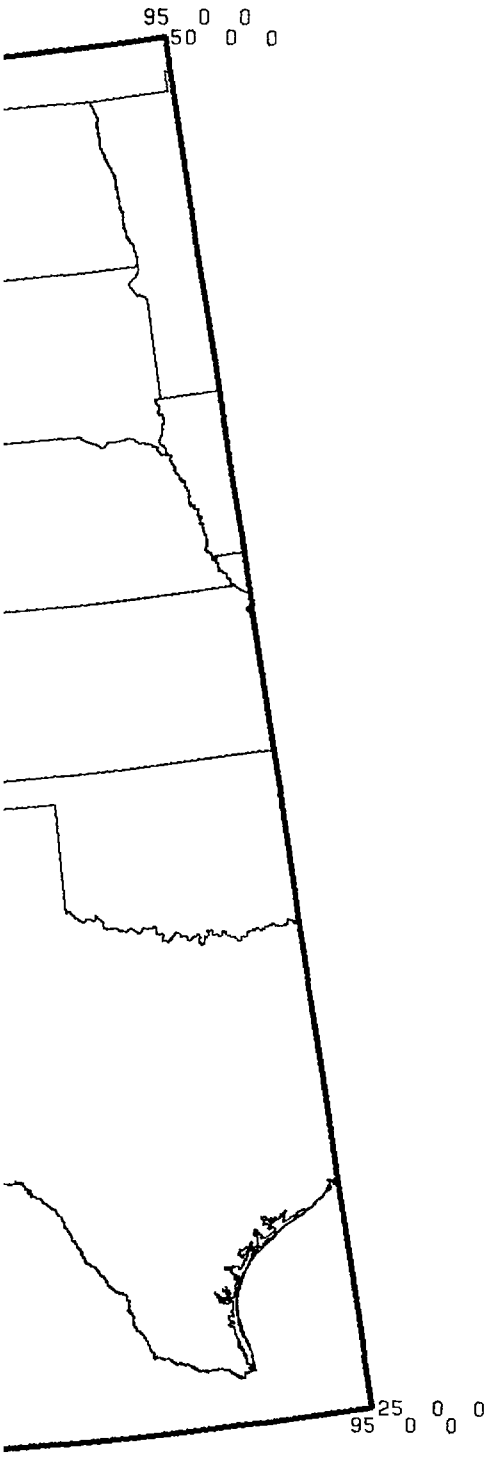

DEPOSIT STATUS

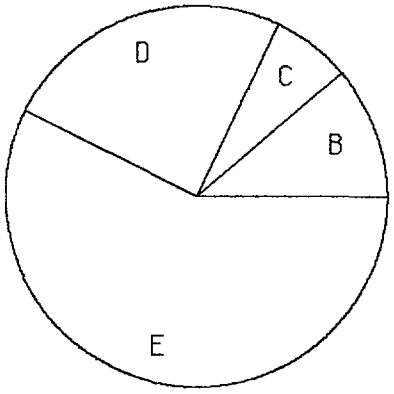

B	▫	(1) OCCURRENCE	10
C	⊡	(2) PROSPECT	6
D	⊡	(3) DEV. PROSPECT	22
E	⊡	(4) PRODUCER	51
		TOTAL	89

DEPOSIT TYPES

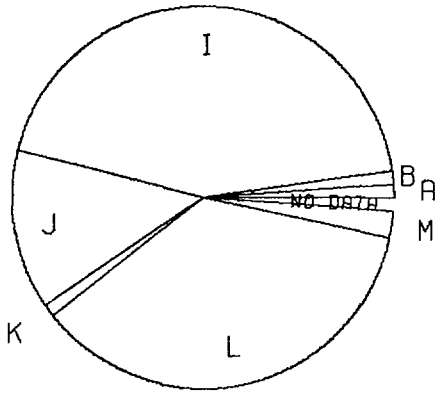

A	⊡	110-PLACER	1
B	⊙	120-QTZ.PB.CGLM	1
I	Y	300-PLUTONIC	39
J	✕	500-VOLCANIC	12
K	✳	710-PC UNCONF	1
L	⧖	720-VEIN	32
M	✥	730-BRECC PIPE	2
	⧖	NO DATA	1

MAP No. 95: WESTERN USA — SILVER

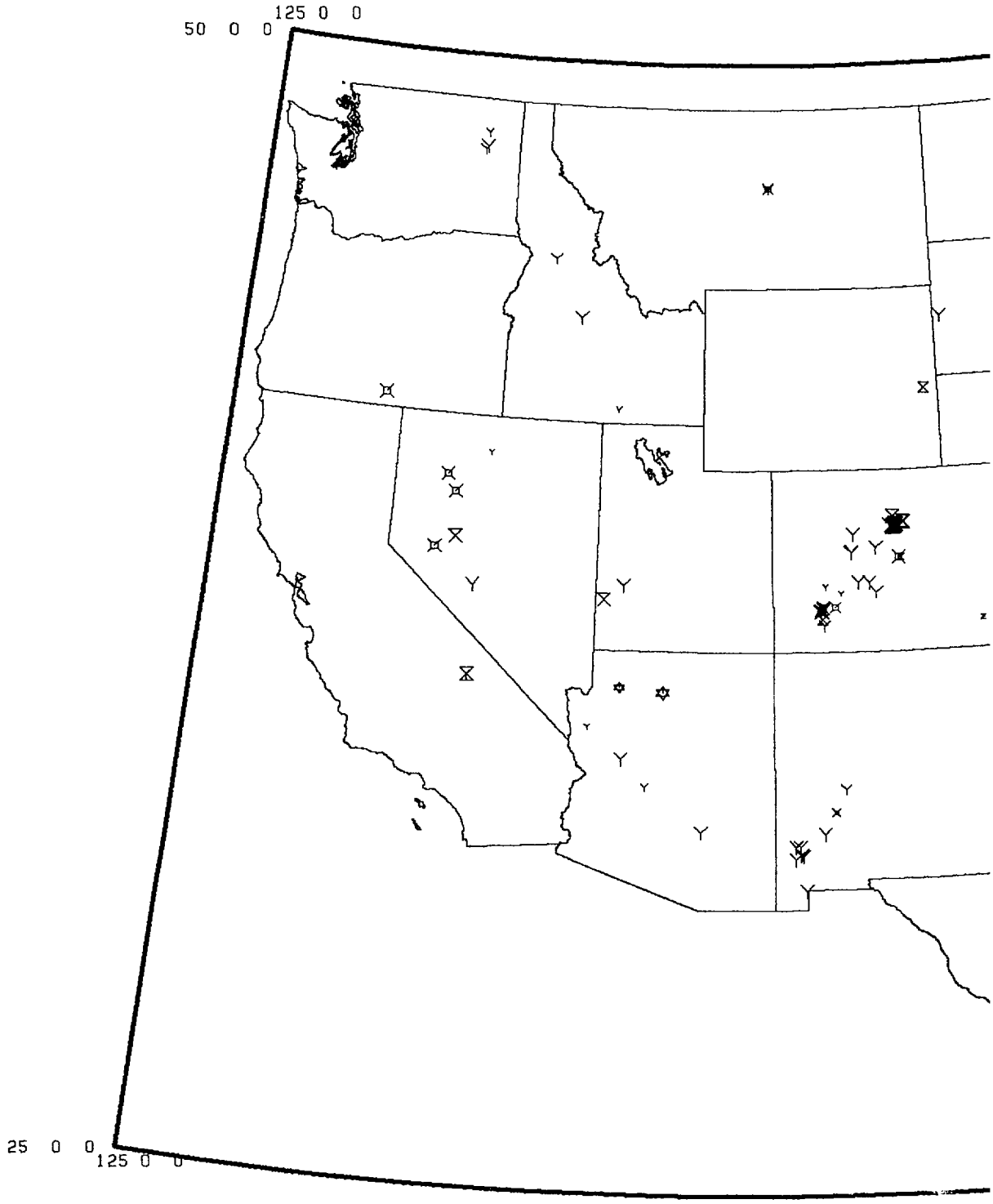

ALBERS CONIC EQUAL AREA PROJECTION

SCALE 1:15000000

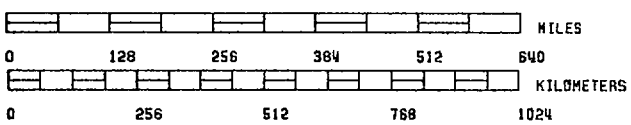

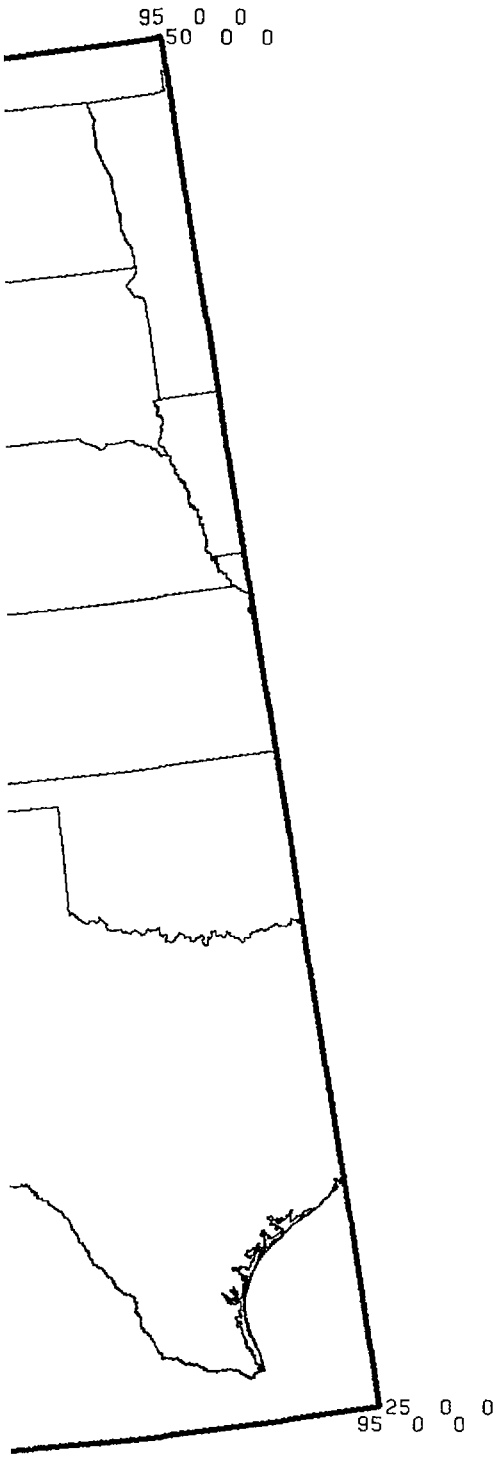

DEPOSIT STATUS

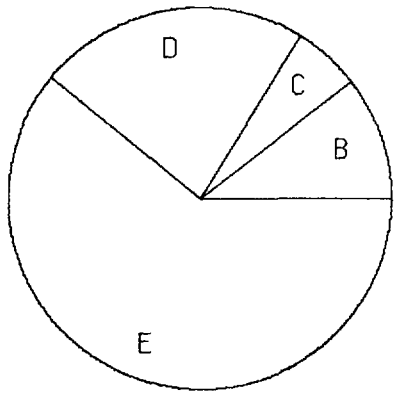

B	▫	(1) ØCCURRENCE	11
C	⧈	(2) PRØSPECT	6
D	⊡	(3) DEV. PRØSPECT	24
E	⊡	(4) PRØDUCER	64
		TØTAL	105

DEPOSIT TYPES

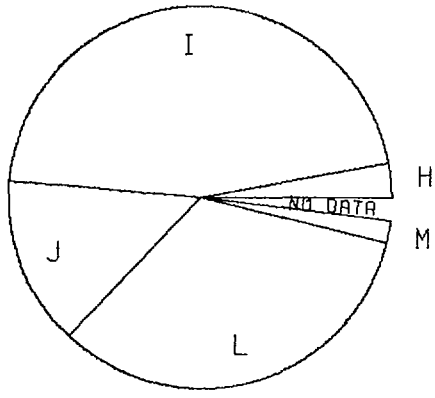

H	≥	240-SANDSTØNE	3
I	Y	300-PLUTØNIC	48
J	⋉	500-VØLCANIC	15
L	⧖	720-VEIN	35
M	✱	730-BRECC PIPE	2
	⋉	NØ DATA	2

MAP No. 96: WESTERN USA — LEAD

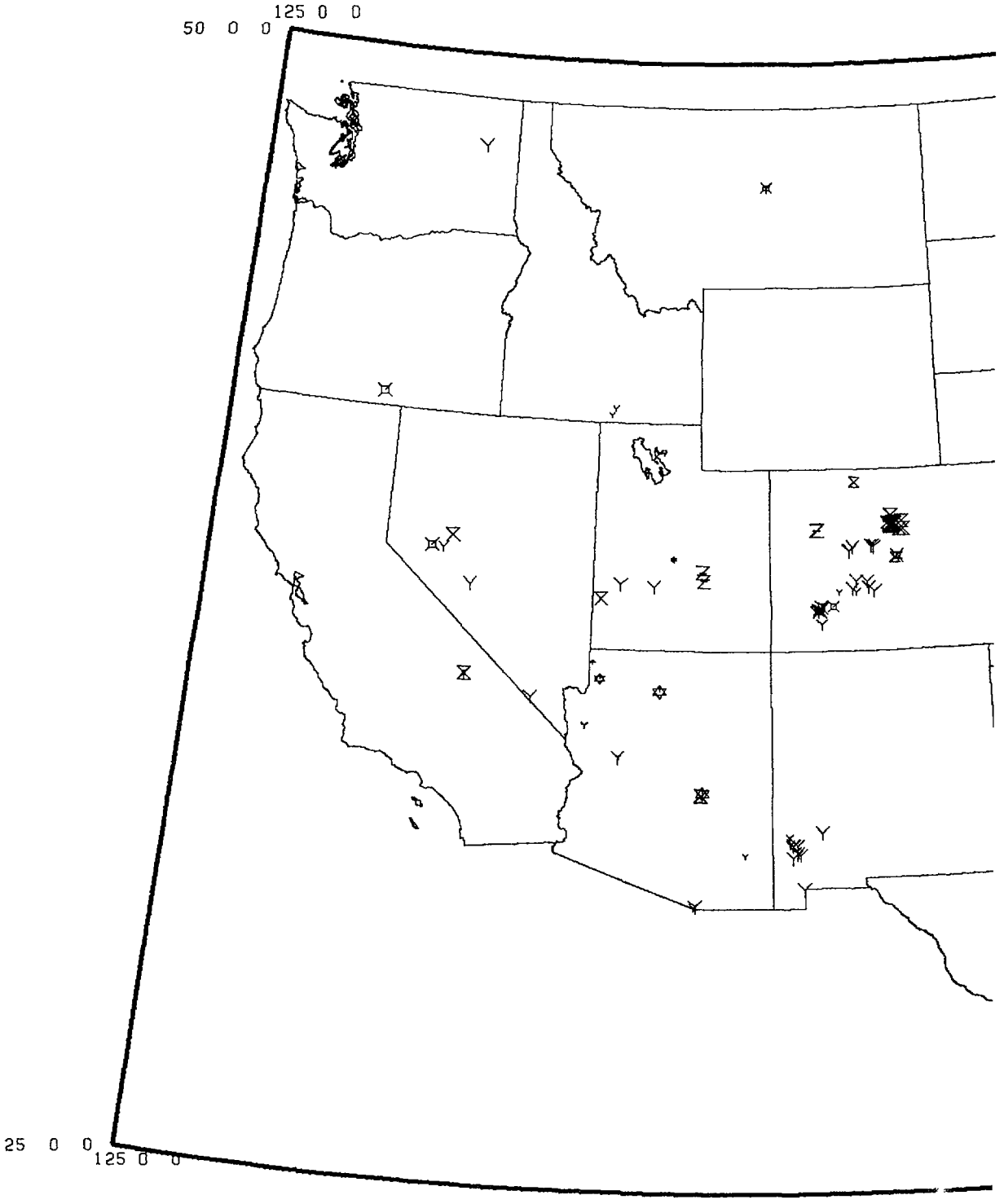

ALBERS CONIC EQUAL AREA PROJECTION

SCALE 1:15000000

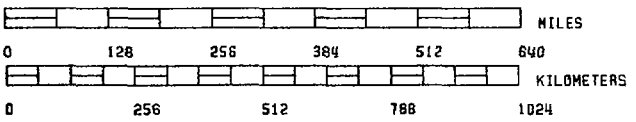

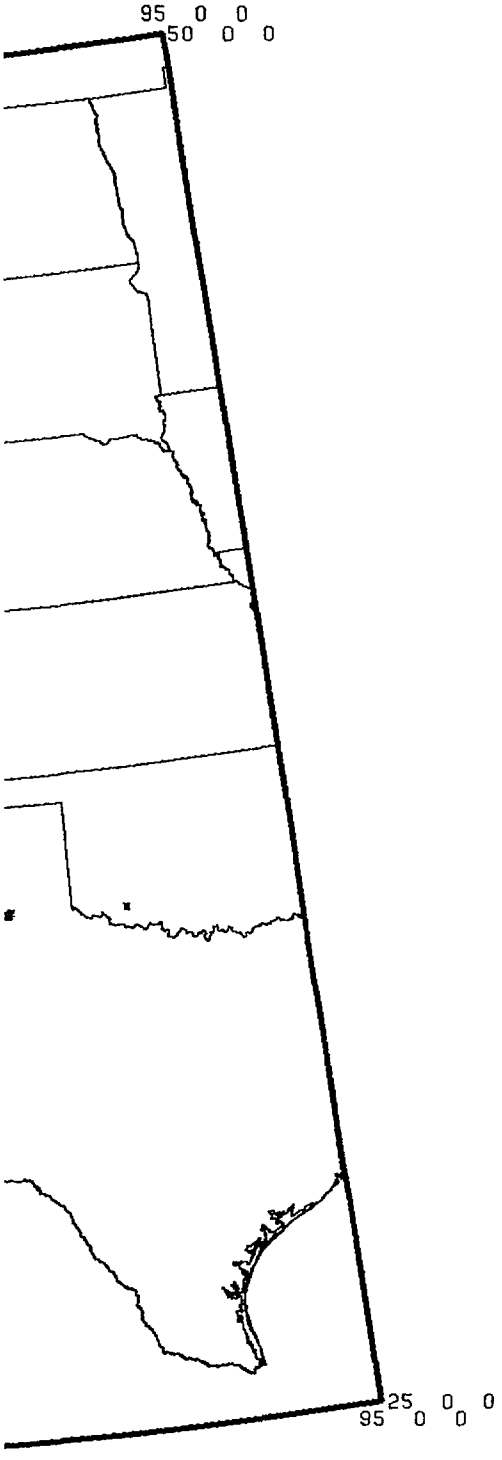

DEPOSIT STATUS

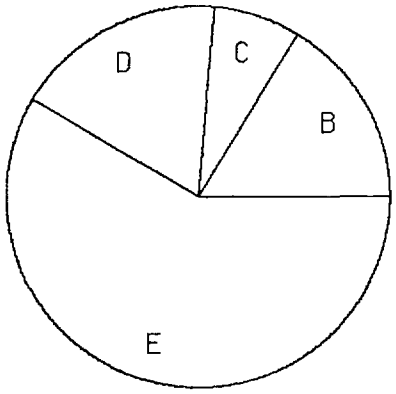

B	▫	(1) ØCCURRENCE	20
C	◫	(2) PRØSPECT	9
D	◫	(3) DEV. PRØSPECT	22
E	◫	(4) PRØDUCER	72
		TØTAL	123

DEPOSIT TYPES

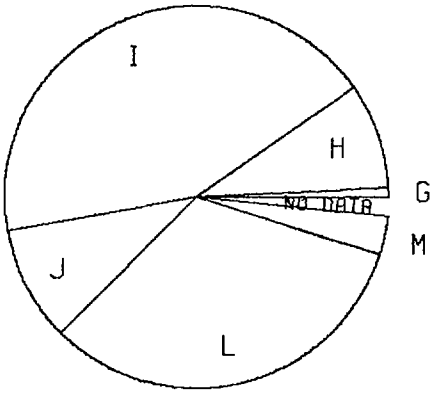

G	↑	230-LIMESTØNE	1
H	Z	240-SANDSTØNE	11
I	Y	300-PLUTØNIC	53
J	✕	500-VØLCANIC	12
L	⧖	720-VEIN	40
M	✱	730-BRECC PIPE	4
	✕	NØ DATA	2

MAP No. 97: WESTERN USA — COPPER

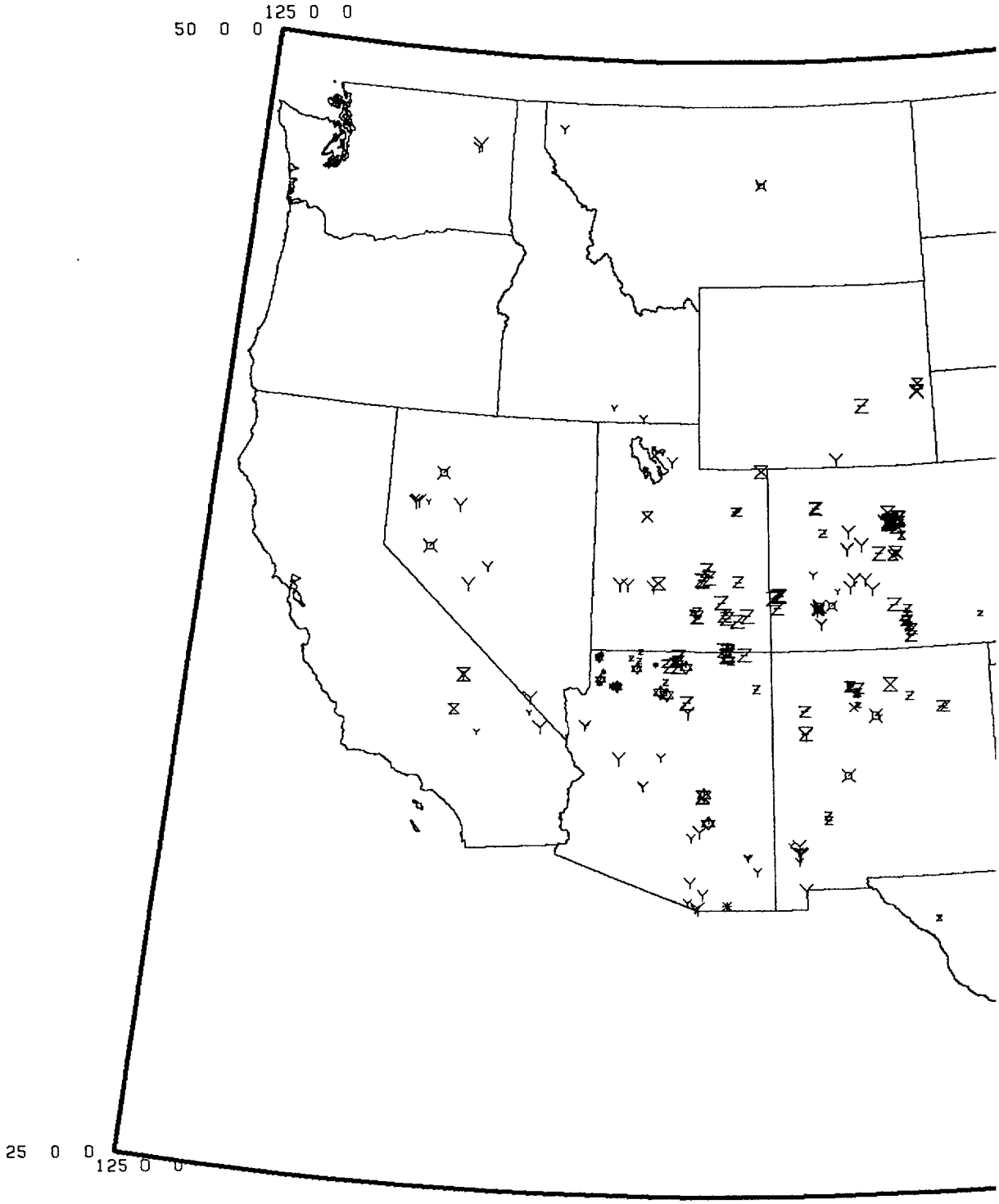

ALBERS CONIC EQUAL AREA PROJECTION

SCALE 1:15000000

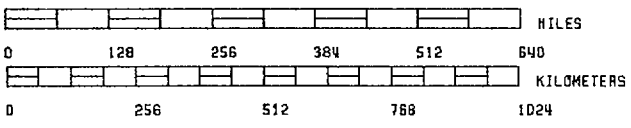

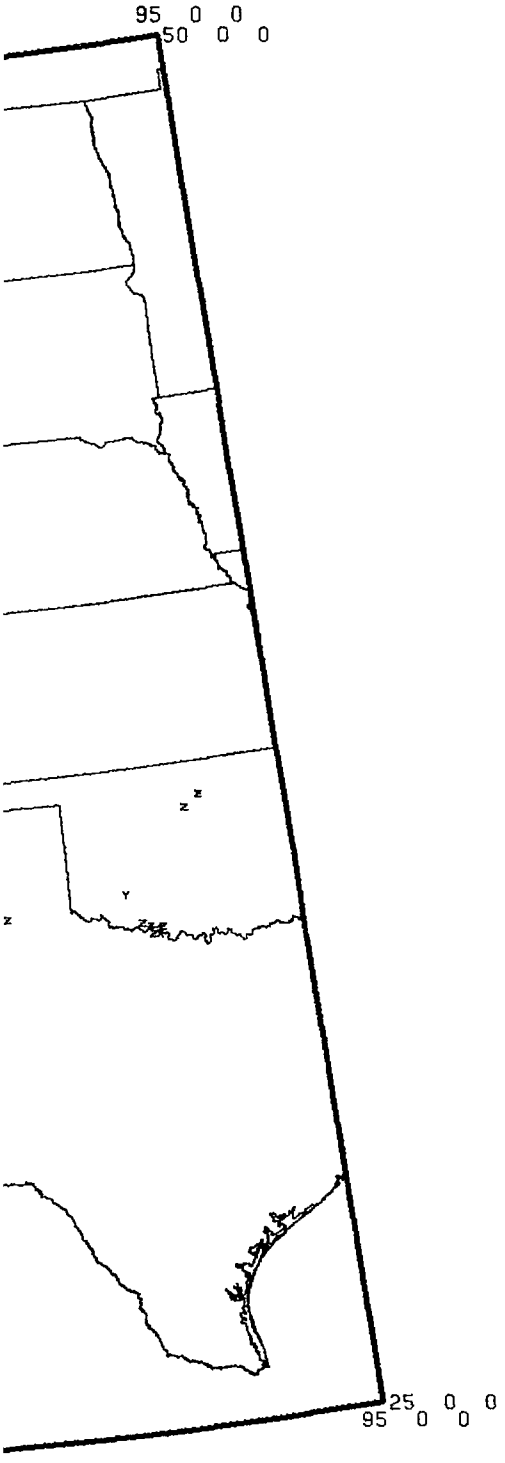

DEPOSIT STATUS

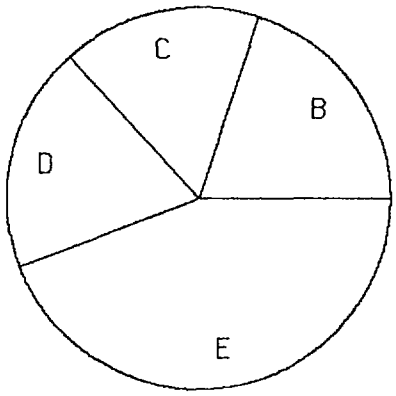

B	▫	(1) ØCCURRENCE	51
C	▫	(2) PRØSPECT	43
D	▫	(3) DEV. PRØSPECT	49
E	▫	(4) PRØDUCER	113
		TØTAL	256

DEPOSIT TYPES

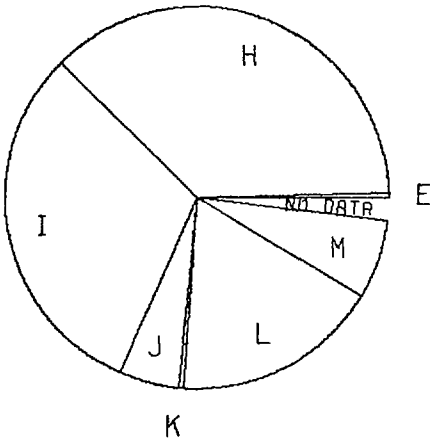

E	×	210-LIGNITE	1
H	≠	240-SANDSTØNE	95
I	Y	300-PLUTØNIC	79
J	⋈	500-VØLCANIC	13
K	✱	710-PC UNCØNF	1
L	⧖	720-VEIN	45
M	✱	730-BRECC PIPE	17
	⋈	NØ DATA	5

MAP No. 98: WESTERN USA — VANADIUM

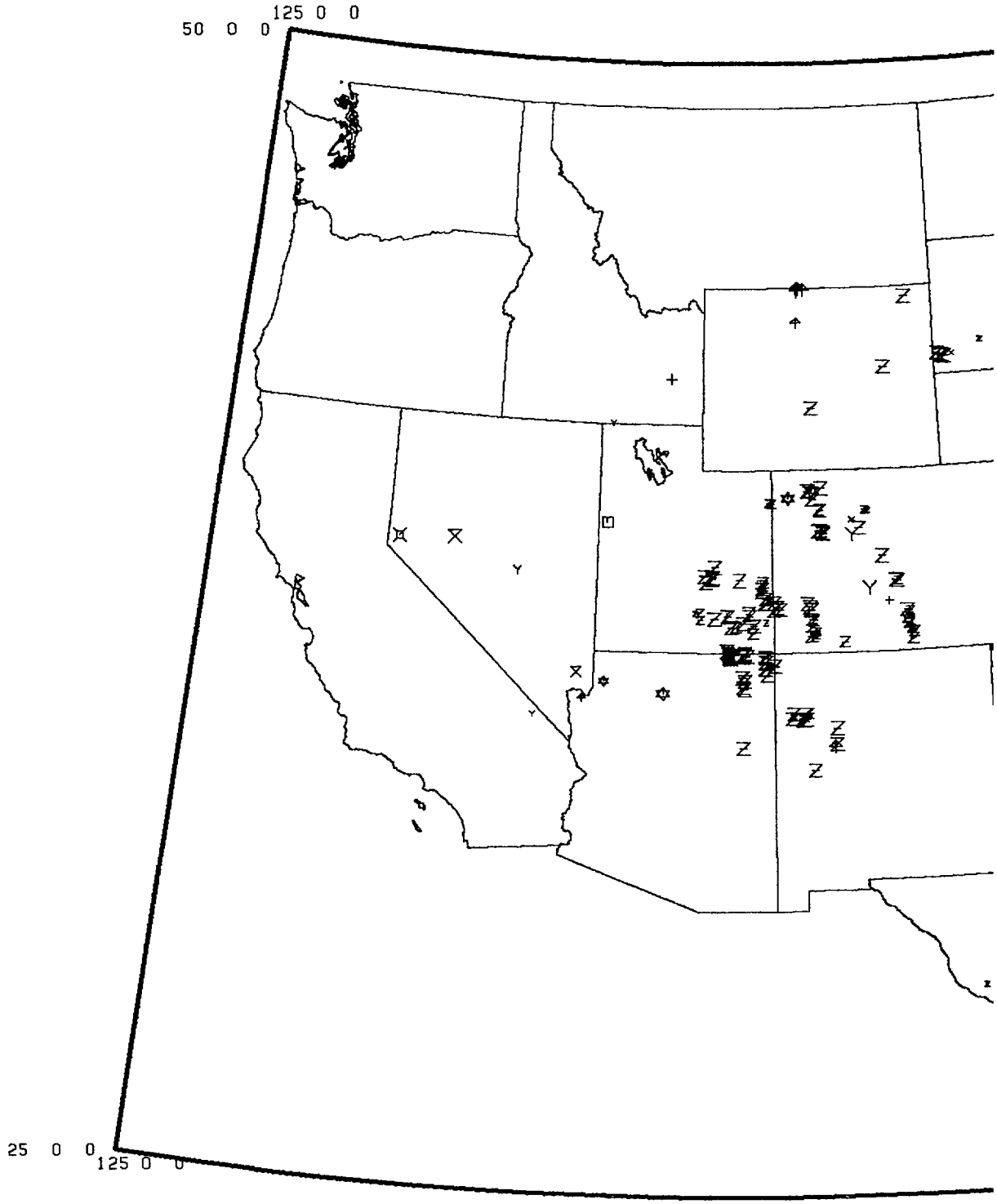

ALBERS CONIC EQUAL AREA PROJECTION

SCALE 1:15000000

MILES

0 128 256 384 512 640

KILOMETERS

0 256 512 768 1024

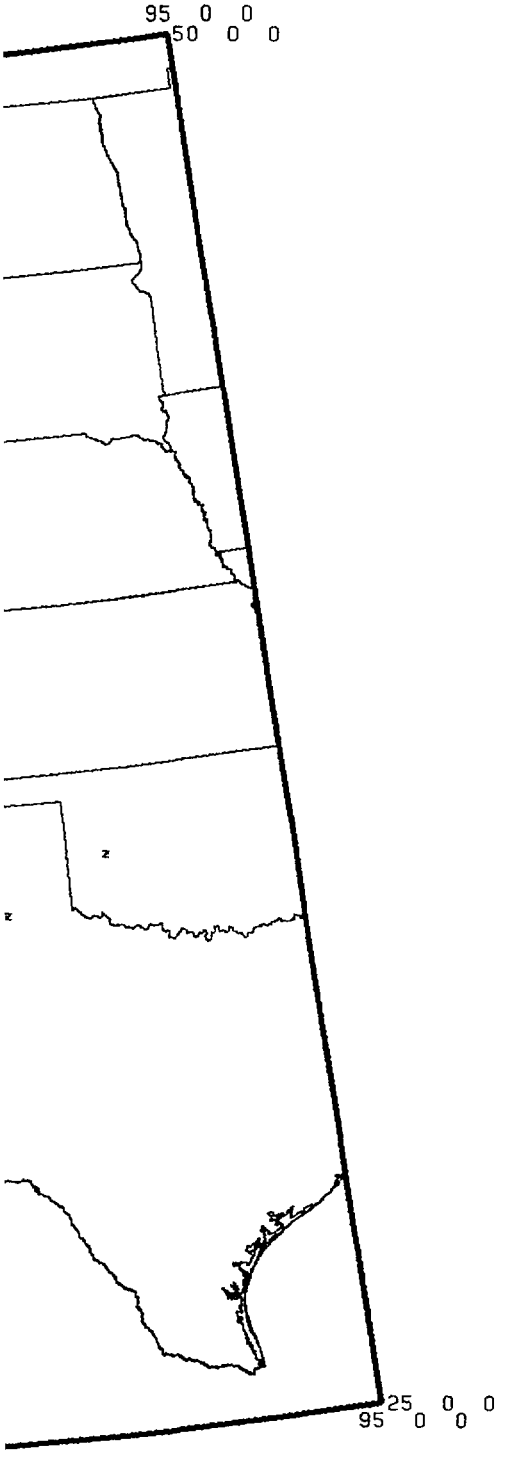

DEPOSIT STATUS

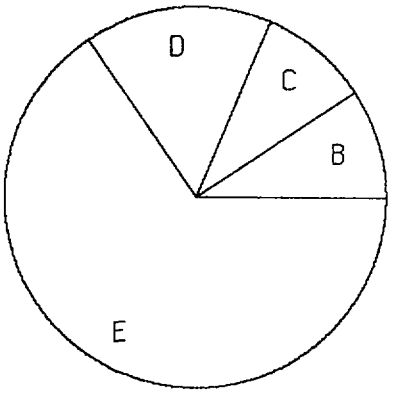

B	▫	(1) ØCCURRENCE	16
C	▫	(2) PRØSPECT	16
D	▫	(3) DEV. PRØSPECT	27
E	▫	(4) PRØDUCER	112
		TØTAL	171

DEPOSIT TYPES

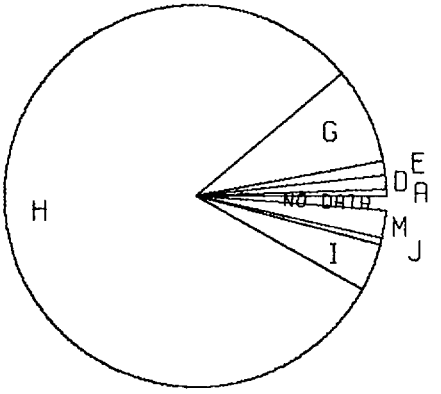

A	▫	110-PLACER	1
D	+	140-PHØSPHØRITE	2
E	×	210-LIGNITE	2
G	↑	230-LIMESTØNE	14
H	z	240-SANDSTØNE	138
I	Y	300-PLUTØNIC	7
J	⋉	500-VØLCANIC	1
M	⊕	730-BRECC PIPE	4
	⋉	NØ DATA	2

MAP No. 99: WESTERN USA — THORIUM

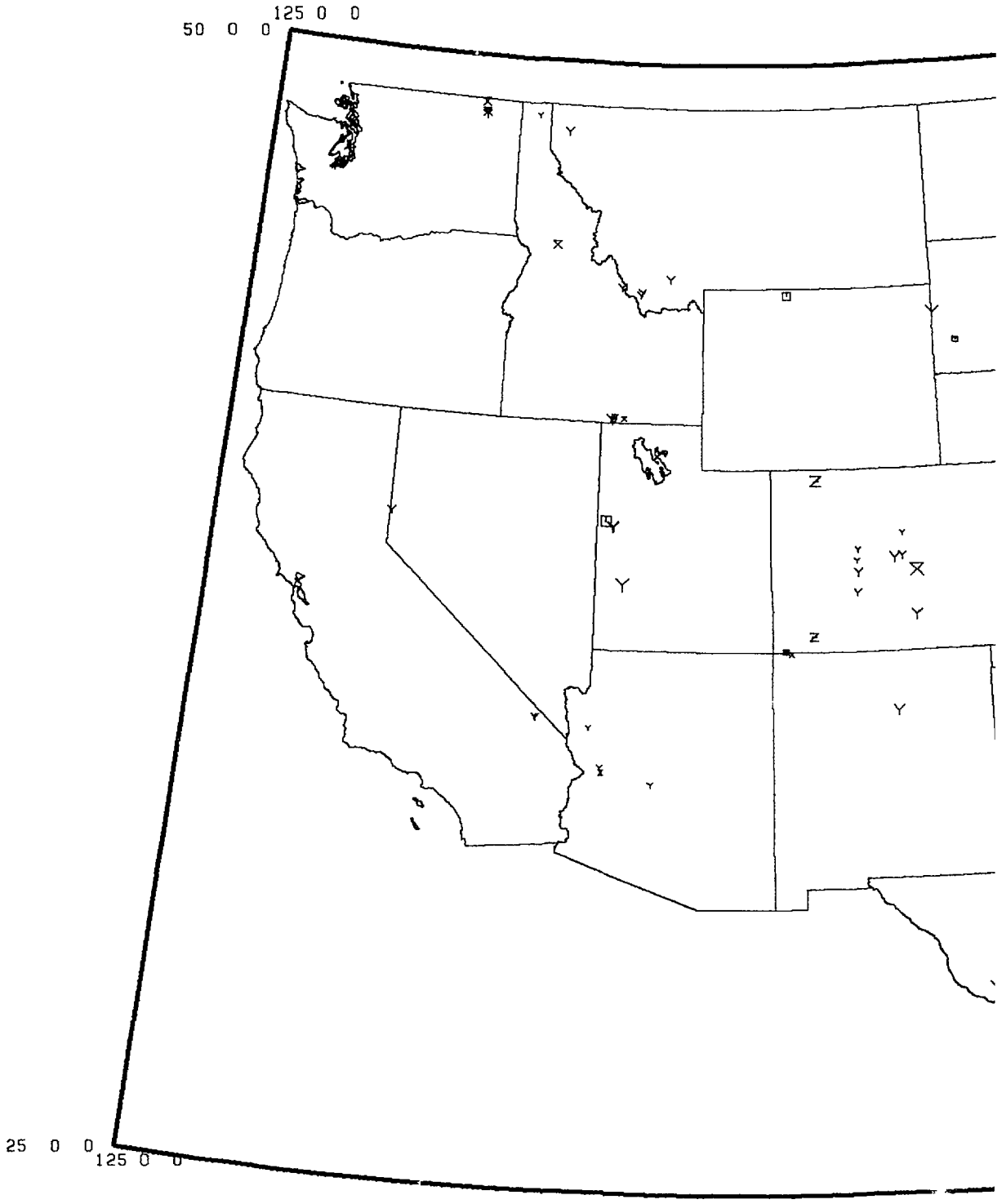

ALBERS CONIC EQUAL AREA PROJECTION

SCALE 1:15000000

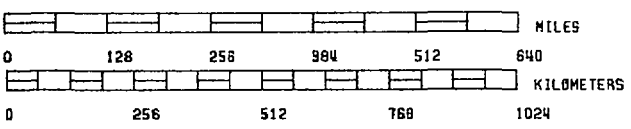

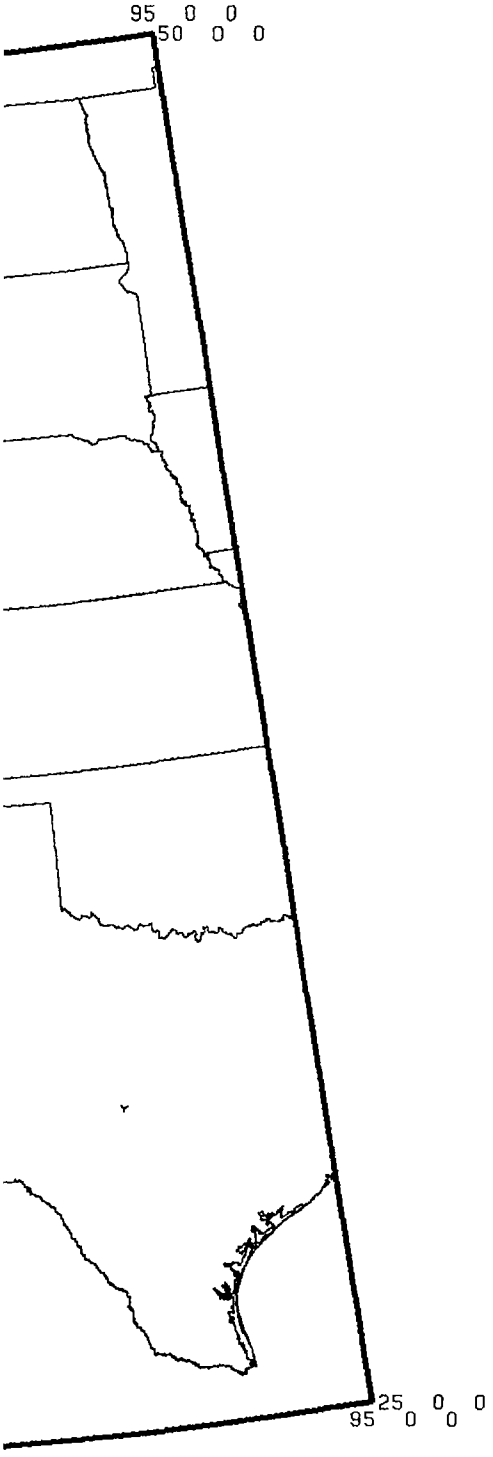

DEPOSIT STATUS

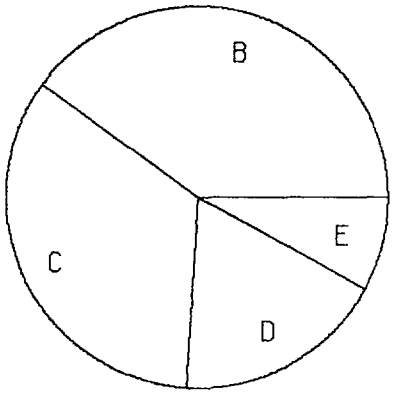

B	▫	(1) ØCCURRENCE	20
C	▫	(2) PRØSPECT	17
D	▫	(3) DEV. PRØSPECT	9
E	▫	(4) PRØDUCER	4
		TØTAL	50

DEPOSIT TYPES

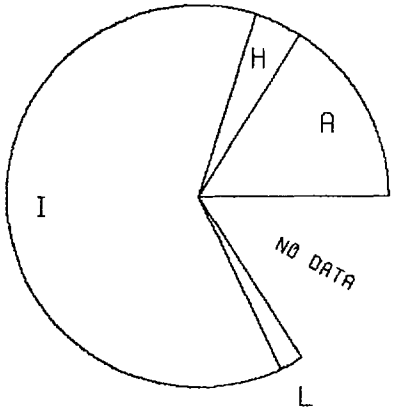

A	▫	110-PLACER	8
H	▫	240-SANDSTØNE	2
I	▫	300-PLUTØNIC	31
L	▫	720-VEIN	1
	▫	NØ DATA	8

MAP No. 100: WESTERN USA — MOLYBDENUM

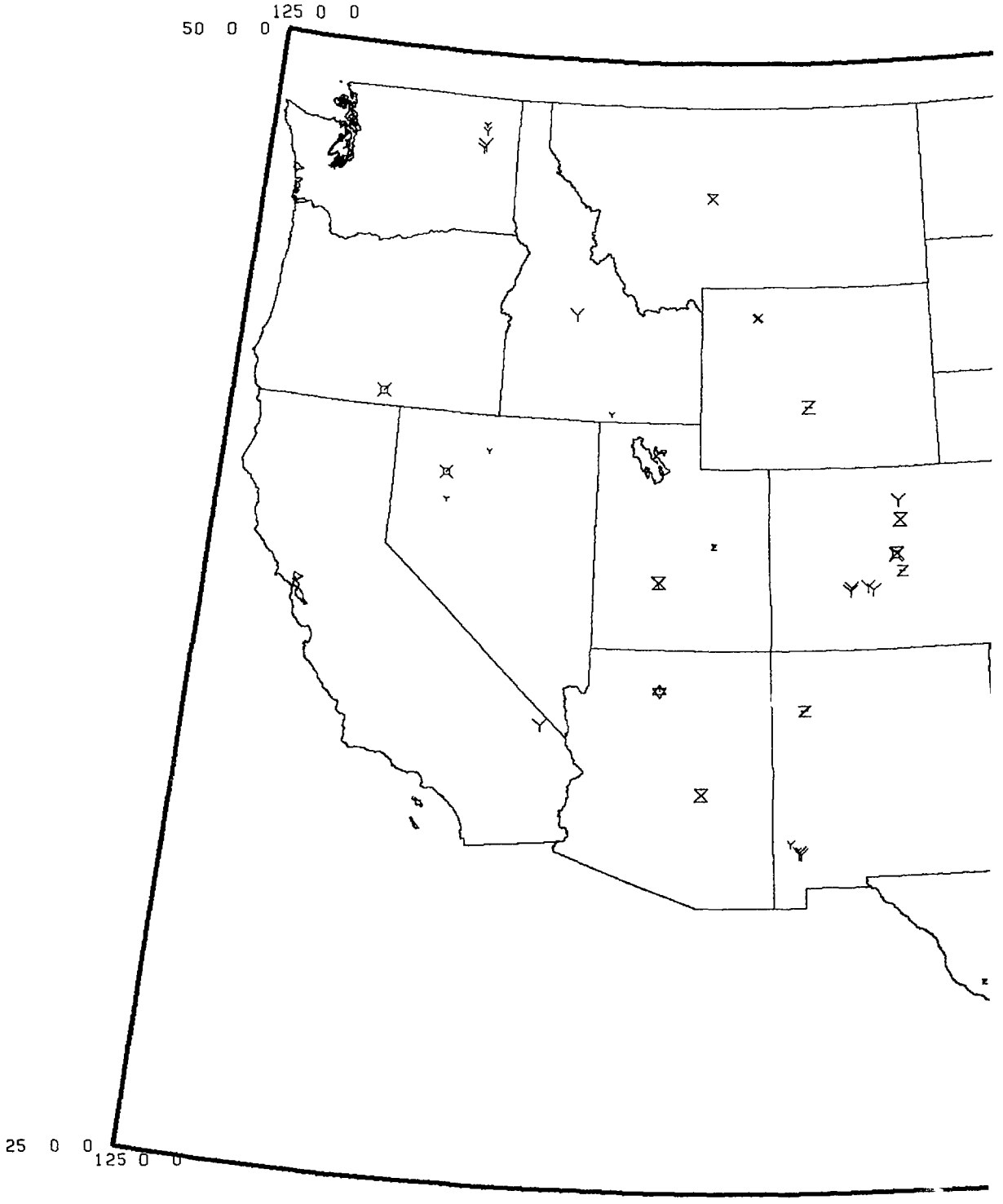

ALBERS CONIC EQUAL AREA PROJECTION

SCALE 1:15000000

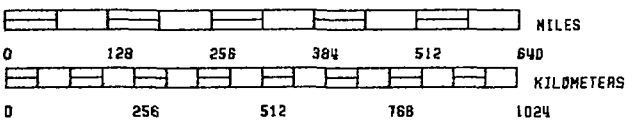

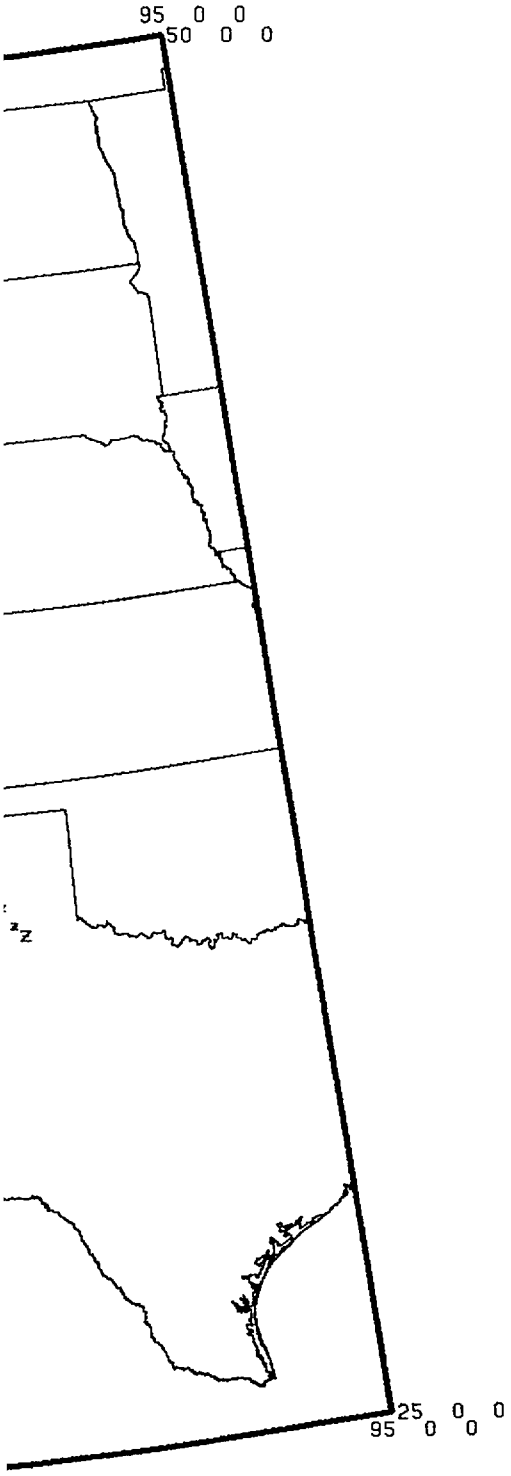

DEPOSIT STATUS

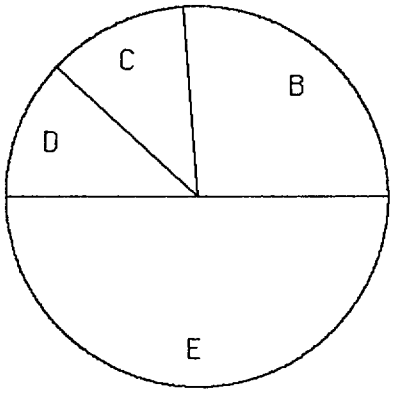

B	▫	(1) ØCCURRENCE	11
C	▫	(2) PRØSPECT	5
D	▫	(3) DEV. PRØSPECT	5
E	▫	(4) PRØDUCER	21
		TØTAL	42

DEPOSIT TYPES

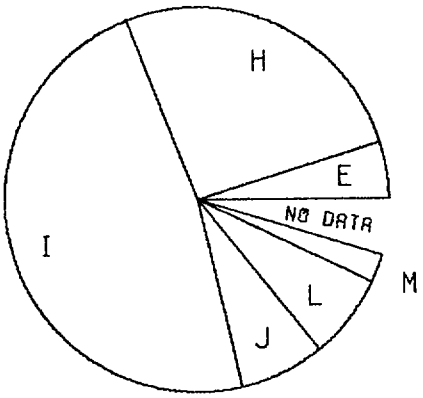

E	×	210-LIGNITE	2
H	≥	240-SANDSTØNE	11
I	Y	300-PLUTØNIC	20
J	⋈	500-VØLCANIC	3
L	⧖	720-VEIN	3
M	⊕	730-BRECC PIPE	1
	⋈	NØ DATA	2

MAP No. 102: WESTERN USA — FLUORINE

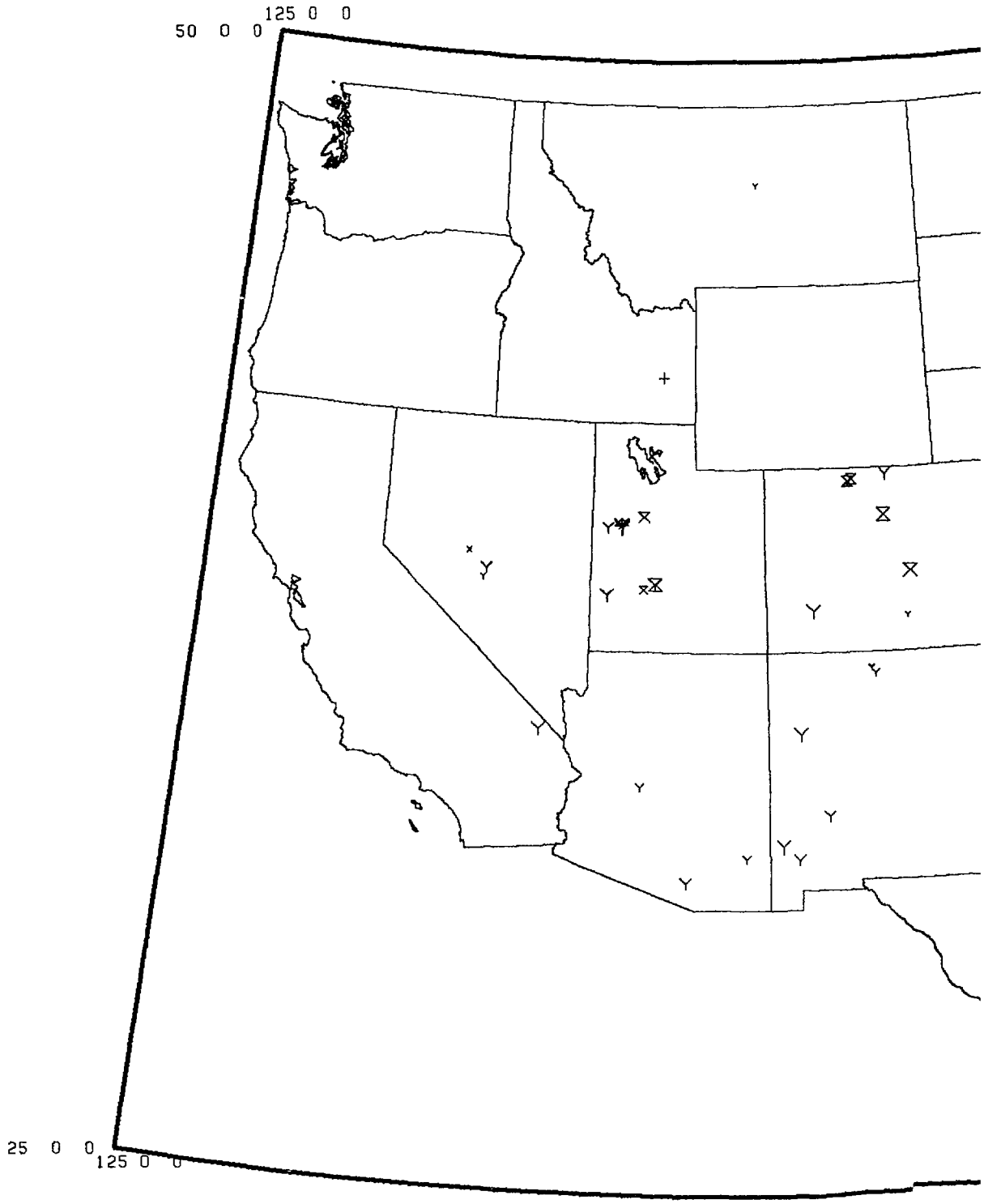

ALBERS CONIC EQUAL AREA PROJECTION

SCALE 1:15000000

MILES

0 128 256 384 512 640

KILOMETERS

0 256 512 768 1024

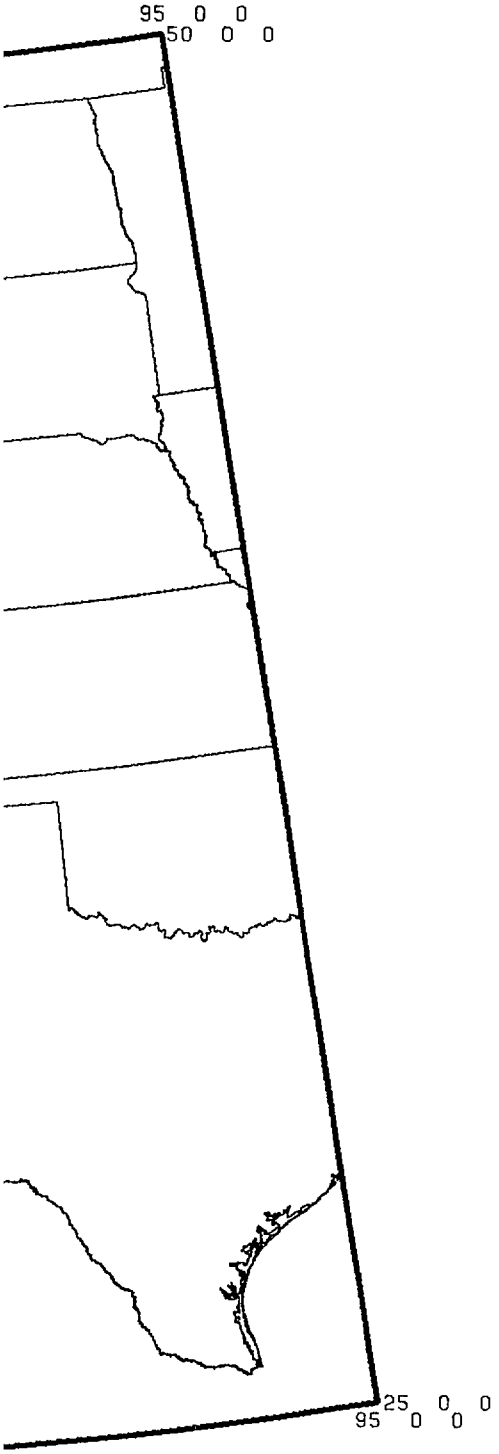

DEPOSIT STATUS

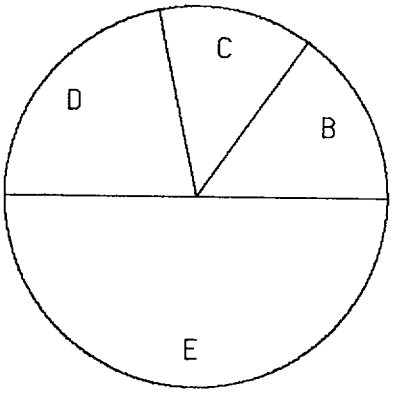

B	▫	(1) ØCCURRENCE	7
C	⧈	(2) PRØSPECT	6
D	⊡	(3) DEV. PRØSPECT	10
E	⊞	(4) PRØDUCER	23
		TØTAL	46

DEPOSIT TYPES

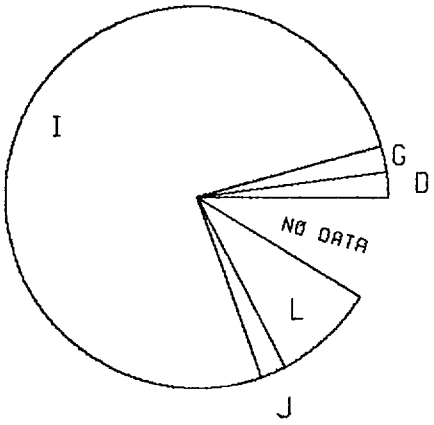

D	+	140-PHØSPHØRITE	1
G	✦	230-LIMESTØNE	1
I	Y	300-PLUTØNIC	35
J	✕	500-VØLCANIC	1
L	⧗	720-VEIN	4
	✕	NØ DATA	4

HOW TO ORDER IAEA PUBLICATIONS

An exclusive sales agent for IAEA publications, to whom all orders and inquiries should be addressed, has been appointed in the following country:

UNITED STATES OF AMERICA — UNIPUB, 4611-F Assembly Drive, Lanham, MD 20706-4391

In the following countries IAEA publications may be purchased from the sales agents or booksellers listed or through major local booksellers. Payment can be made in local currency or with UNESCO coupons.

ARGENTINA	Comisión Nacional de Energía Atómica, Avenida del Libertador 8250, RA-1429 Buenos Aires
AUSTRALIA	Hunter Publications, 58 A Gipps Street, Collingwood, Victoria 3066
BELGIUM	Service Courrier UNESCO, 202, Avenue du Roi, B-1060 Brussels
CHILE	Comisión Chilena de Energía Nuclear, Venta de Publicaciones, Amunategui 95, Casilla 188-D, Santiago
CHINA	IAEA Publications in Chinese China Nuclear Energy Industry Corporation, Translation Section, P.O. Box 2103, Beijing IAEA Publications other than in Chinese China National Publications Import & Export Corporation, Deutsche Abteilung, P.O. Box 88, Beijing
CZECHOSLOVAKIA	S.N.T.L., Mikulandska 4, CS-116 86 Prague 1 Alfa, Publishers, Hurbanovo námestie 3, CS-815 89 Bratislava
FRANCE	Office International de Documentation et Librairie, 48, rue Gay-Lussac, F-75240 Paris Cedex 05
HUNGARY	Kultura, Hungarian Foreign Trading Company, P.O. Box 149, H-1389 Budapest 62
INDIA	Oxford Book and Stationery Co., 17, Park Street, Calcutta-700 016 Oxford Book and Stationery Co., Scindia House, New Delhi-110 001
ISRAEL	Heiliger & Co Ltd 23 Keren Hayesod Street, Jerusalem 94188
ITALY	Libreria Scientifica, Dott. Lucio de Biasio "aeiou", Via Meravigli 16, I-20123 Milan
JAPAN	Maruzen Company, Ltd, P O. Box 5050, 100-31 Tokyo International
PAKISTAN	Mirza Book Agency, 65, Shahrah Quaid-e-Azam, P O Box 729, Lahore 3
POLAND	Ars Polona-Ruch, Centrala Handlu Zagranicznego, Krakowskie Przedmiescie 7, PL-00-068 Warsaw
ROMANIA	Ilexim, P O. Box 136-137, Bucharest
SOUTH AFRICA	Van Schaik Bookstore (Pty) Ltd, P.O Box 724, Pretoria 0001
SPAIN	Díaz de Santos, Lagasca 95, E-28006 Madrid Díaz de Santos, Balmes 417, E-08022 Barcelona
SWEDEN	AB Fritzes Kungl. Hovbokhandel, Fredsgatan 2, P.O. Box 16356, S-103 27 Stockholm
UNITED KINGDOM	Her Majesty's Stationery Office, Publications Centre, Agency Section, 51 Nine Elms Lane, London SW8 5DR
USSR	Mezhdunarodnaya Kniga, Smolenskaya-Sennaya 32-34, Moscow G-200
YUGOSLAVIA	Jugoslovenska Knjiga, Terazije 27, P O Box 36, YU-11001 Belgrade

---

Orders from countries where sales agents have not yet been appointed and requests for information should be addressed directly to:

Division of Publications
International Atomic Energy Agency
Wagramerstrasse 5, P.O. Box 100, A-1400 Vienna, Austria